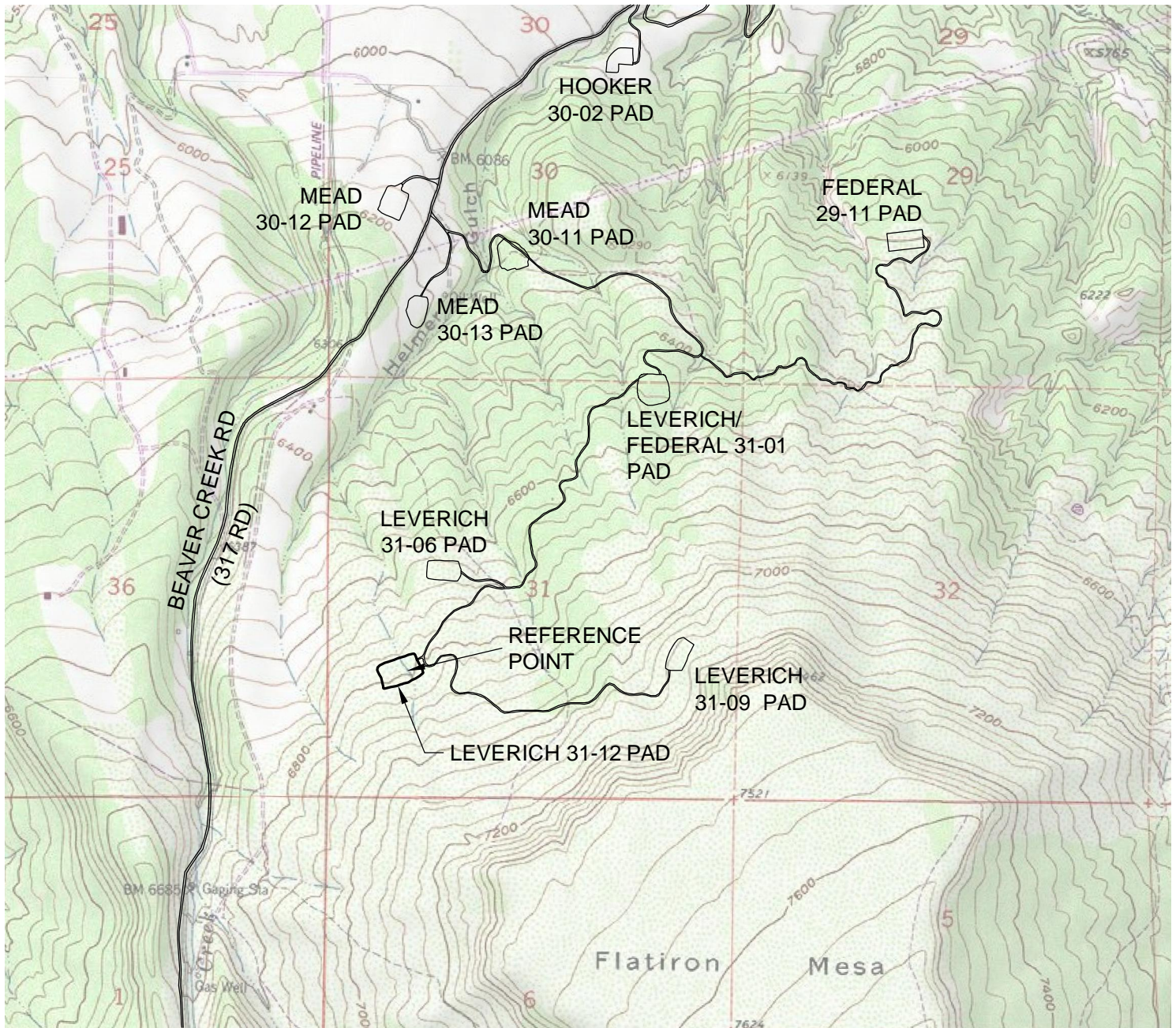


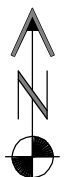
ACCESS ROAD MAP



DRIVING DIRECTIONS:

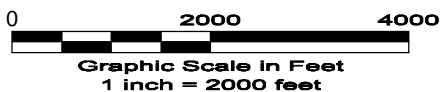
MP 0.0 - Roundabout at Airport Rd and Taughenbaugh Blvd on the south side of I-70 exit 90; West through roundabout along S 7th St
MP 0.2 - End S 7th St / begin CR 320, aka Rifle Rullison Rd, sharp left hand turn onto CR 320; South along CR 320
MP 0.5 - Sharp right hand turn on CR 320; West along CR 320
MP 2.3 - Y Intersection with CR 321; Bear sharp left continuing on CR 320
MP 3.0 - Y Intersection; Bear left onto CR 317, aka Beaver Creek Road, leave CR 320, end asphalt, begin gravel surface; Southerly along CR 317

MP 3.9 - Left onto unnamed gravel road
MP 4.0 - Y Intersection with access to Mead 30-13 Pad; Bear left
MP 4.3 - Cross Mead 30-11 Pad
MP 4.9 - Access to Federal 29-11 Pad on left; Continue south
MP 5.1 - Cross Leverich 31-01 Pad
MP 5.8 - Access to Leverich 31-06 Pad on right; Continue south
MP 6.1 - Y Intersection; Bear right onto Leverich 31-12 Pad



North

12/15/09



LAND SURVEYING AND MAPPING
LAFAYETTE - WINTER PARK
Ph 303 666 0379 Fx 303 665 6320

LARAMIE ENERGY II LLC
LEVERICH 31-12 PAD

GOVT LOT 3 SEC. 31 T6S R93W
6th PM GARFIELD COUNTY COLORADO