

UNITED STATES  
DEPARTMENT OF THE INTERIOR  
BUREAU OF LAND MANAGEMENT

APPLICATION FOR PERMIT TO DRILL OR REENTER


FORM APPROVED  
OMB No. 1004-0137  
Expires July 31, 2010

1a. Type of work: <input checked="" type="checkbox"/> DRILL <input type="checkbox"/> REENTER		5. Lease Serial No. COC66586
1b. Type of Well: <input type="checkbox"/> Oil Well <input checked="" type="checkbox"/> Gas Well <input type="checkbox"/> Other <input type="checkbox"/> Single Zone <input checked="" type="checkbox"/> Multiple Zone		6. If Indian, Allottee or Tribe Name n/a
2. Name of Operator Williams Production RMT Company		7. If Unit or CA Agreement, Name and No. n/a
3a. Address 1515 Arapahoe St., Tower III, Suite 1000 Denver, CO 80202	3b. Phone No. (include area code) (303) 606-4385	8. Lease Name and Well No. Federal RG 323-14-298
4. Location of Well (Report location clearly and in accordance with any State requirements.)* At surface NESW, 1470' FSL, 1737' FWL (Lat. 39.873658 Long. 108.363524) At proposed prod. zone NESW, 2545' FSL, 1919' FWL (Lat. 39.876627 Long. 108.362401)		9. API Well No. pending
14. Distance in miles and direction from nearest town or post office* Approximately 20 miles Southeast of Rangely, Colorado		10. Field and Pool, or Exploratory Sulphur Creek
15. Distance from proposed* location to nearest property or lease line, ft. 6,684' (SHL: Property Line) 1919' (BHL: Lease Line) (Also to nearest drig. unit line, if any)	16. No. of acres in lease 666.02	11. Sec., T. R. M. or Blk. and Survey or Area Sec. 14, T2S-R98W, 6th P.M.
18. Distance from proposed location* to nearest well, drilling, completed, applied for, on this lease, ft. 308'	19. Proposed Depth 11,096' MD; 10,991' TVD	12. County or Parish Rio Blanco
21. Elevations (Show whether DF, KDB, RT, GL, etc.) 6603.5' GL	22. Approximate date work will start* 10/15/2010	13. State CO
20. BLM/BIA Bond No. on file NMB000396		17. Spacing Unit dedicated to this well Unspaced
23. Estimated duration 45-60 days		

24. Attachments

The following, completed in accordance with the requirements of Onshore Oil and Gas Order No.1, must be attached to this form:

- |  |   |
|--|---|
| 1. Well plat certified by a registered surveyor.   | 4. Bond to cover the operations unless covered by an existing bond on file (see Item 20 above). |
| 2. A Drilling Plan.  | 5. Operator certification   |
| 3. A Surface Use Plan (if the location is on National Forest System Lands, the SUPO must be filed with the appropriate Forest Service Office). | 6. Such other site specific information and/or plans as may be required by the BLM.             |

25. Signature 	Name (Printed/Typed) Matt Barber	Date 6-18-2010
--	-------------------------------------	-------------------

Title

Sr. Regulatory Specialist

Approved by (Signature)	Name (Printed/Typed)	Date
-------------------------	----------------------	------

Title

Office

Application approval does not warrant or certify that the applicant holds legal or equitable title to those rights in the subject lease which would entitle the applicant to conduct operations thereon.  
Conditions of approval, if any, are attached.

Title 18 U.S.C. Section 1001 and Title 43 U.S.C. Section 1212, make it a crime for any person knowingly and willfully to make to any department or agency of the United States any false, fictitious or fraudulent statements or representations as to any matter within its jurisdiction.

(Continued on page 2)

\*(Instructions on page 2)

UNITED STATES  
DEPARTMENT OF THE INTERIOR  
BUREAU OF LAND MANAGEMENT

APPLICATION FOR PERMIT TO DRILL OR REENTER


FORM APPROVED  
OMB No. 1004-0137  
Expires July 31, 2010

1a. Type of work: <input checked="" type="checkbox"/> DRILL <input type="checkbox"/> REENTER		5. Lease Serial No. COC66586
1b. Type of Well: <input type="checkbox"/> Oil Well <input checked="" type="checkbox"/> Gas Well <input type="checkbox"/> Other <input type="checkbox"/> Single Zone <input checked="" type="checkbox"/> Multiple Zone		6. If Indian, Allottee or Tribe Name n/a
2. Name of Operator Williams Production RMT Company		7. If Unit or CA Agreement, Name and No. n/a
3a. Address 1515 Arapahoe St., Tower III, Suite 1000 Denver, CO 80202		8. Lease Name and Well No. Federal RG 413-14-298
3b. Phone No. (include area code) (303) 606-4385		9. API Well No. pending
4. Location of Well (Report location clearly and in accordance with any State requirements.)* At surface NESW, 1461' FSL, 1710' FWL (Lat. 39.873632 Long. 108.363626) At proposed prod. zone NWSW, 2049' FSL, 636' FWL (Lat. 39.875184 Long. 108.367232)		10. Field and Pool, or Exploratory Sulphur Creek
14. Distance in miles and direction from nearest town or post office* Approximately 20 miles Southeast of Rangely, Colorado		11. Sec., T. R. M. or Blk. and Survey or Area Sec. 14, T2S-R98W, 6th P.M.
15. Distance from proposed* location to nearest property or lease line, ft. 6,684' (SHL: Property Line) 636' (BHL: Lease Line) (Also to nearest drig. unit line, if any)	16. No. of acres in lease 666.02	17. Spacing Unit dedicated to this well Unspaced
18. Distance from proposed location* to nearest well, drilling, completed, applied for, on this lease, ft. 312'	19. Proposed Depth 10,975' MD; 10,861' TVD	20. BLM/BIA Bond No. on file NMB000396
21. Elevations (Show whether DF, KDB, RT, GL, etc.) 6603.5' GL	22. Approximate date work will start* 10/15/2010	23. Estimated duration 45-60 days

24. Attachments

The following, completed in accordance with the requirements of Onshore Oil and Gas Order No.1, must be attached to this form:

- |  |   |
|--|---|
| 1. Well plat certified by a registered surveyor.   | 4. Bond to cover the operations unless covered by an existing bond on file (see Item 20 above). |
| 2. A Drilling Plan.  | 5. Operator certification   |
| 3. A Surface Use Plan (if the location is on National Forest System Lands, the SUPO must be filed with the appropriate Forest Service Office). | 6. Such other site specific information and/or plans as may be required by the BLM.             |

25. Signature 	Name (Printed/Typed) Matt Barber	Date 6-18-2010
--	-------------------------------------	-------------------

Title

Sr. Regulatory Specialist

Approved by (Signature)	Name (Printed/Typed)	Date
-------------------------	----------------------	------

Title

Office

Application approval does not warrant or certify that the applicant holds legal or equitable title to those rights in the subject lease which would entitle the applicant to conduct operations thereon.  
Conditions of approval, if any, are attached.

Title 18 U.S.C. Section 1001 and Title 43 U.S.C. Section 1212, make it a crime for any person knowingly and willfully to make to any department or agency of the United States any false, fictitious or fraudulent statements or representations as to any matter within its jurisdiction.

(Continued on page 2)

\*(Instructions on page 2)

UNITED STATES  
DEPARTMENT OF THE INTERIOR  
BUREAU OF LAND MANAGEMENT

APPLICATION FOR PERMIT TO DRILL OR REENTER


FORM APPROVED  
OMB No. 1004-0137  
Expires July 31, 2010

1a. Type of work: <input checked="" type="checkbox"/> DRILL <input type="checkbox"/> REENTER		5. Lease Serial No. COC66586
1b. Type of Well: <input type="checkbox"/> Oil Well <input checked="" type="checkbox"/> Gas Well <input type="checkbox"/> Other <input type="checkbox"/> Single Zone <input checked="" type="checkbox"/> Multiple Zone		6. If Indian, Allottee or Tribe Name n/a
2. Name of Operator Williams Production RMT Company		7. If Unit or CA Agreement, Name and No. n/a
3a. Address 1515 Arapahoe St., Tower III, Suite 1000 Denver, CO 80202	3b. Phone No. (include area code) (303) 606-4385	8. Lease Name and Well No. Federal RG 433-14-298
4. Location of Well (Report location clearly and in accordance with any State requirements. *) At surface NESW, 1474' FSL, 1781' FWL (Lat. 39.873672 Long. 108.363362) At proposed prod. zone NWSE, 1809' FSL, 1902' FEL (Lat. 39.874677 Long. 108.358168)		9. API Well No. pending
14. Distance in miles and direction from nearest town or post office* Approximately 20 miles Southeast of Rangely, Colorado		10. Field and Pool, or Exploratory Sulphur Creek
15. Distance from proposed* location to nearest property or lease line, ft. 6,684' (SHL: Property Line) 642' (BHL: Lease Line) (Also to nearest drig. unit line, if any)	16. No. of acres in lease 666.02	11. Sec., T. R. M. or Blk. and Survey or Area Sec. 14, T2S-R98W, 6th P.M.
18. Distance from proposed location* to nearest well, drilling, completed, applied for, on this lease, ft. 314'	19. Proposed Depth 11,208' MD; 11,021' TVD	12. County or Parish Rio Blanco
21. Elevations (Show whether DF, KDB, RT, GL, etc.) 6603.5' GL	22. Approximate date work will start* 10/15/2010	13. State CO
17. Spacing Unit dedicated to this well Unspaced		
20. BLM/BIA Bond No. on file NMB000396		
23. Estimated duration 45-60 days		

24. Attachments

The following, completed in accordance with the requirements of Onshore Oil and Gas Order No.1, must be attached to this form:

- |  |   |
|--|---|
| 1. Well plat certified by a registered surveyor.   | 4. Bond to cover the operations unless covered by an existing bond on file (see Item 20 above). |
| 2. A Drilling Plan.  | 5. Operator certification   |
| 3. A Surface Use Plan (if the location is on National Forest System Lands, the SUPO must be filed with the appropriate Forest Service Office). | 6. Such other site specific information and/or plans as may be required by the BLM.             |

25. Signature 	Name (Printed/Typed) Matt Barber	Date 6-18-2010
Title Sr. Regulatory Specialist		
Approved by (Signature)	Name (Printed/Typed)	Date
Title	Office	

Application approval does not warrant or certify that the applicant holds legal or equitable title to those rights in the subject lease which would entitle the applicant to conduct operations thereon.  
Conditions of approval, if any, are attached.

Title 18 U.S.C. Section 1001 and Title 43 U.S.C. Section 1212, make it a crime for any person knowingly and willfully to make to any department or agency of the United States any false, fictitious or fraudulent statements or representations as to any matter within its jurisdiction.

(Continued on page 2)

\*(Instructions on page 2)



UNITED STATES  
DEPARTMENT OF THE INTERIOR  
BUREAU OF LAND MANAGEMENT

APPLICATION FOR PERMIT TO DRILL OR REENTER

FORM APPROVED  
OMB No. 1004-0137  
Expires July 31, 2010

5. Lease Serial No.  
COC66586

6. If Indian, Allottee or Tribe Name  
n/a

7. If Unit or CA Agreement, Name and No.  
n/a

8. Lease Name and Well No.  
Federal RG 324-14-298

9. API Well No.  
pending

10. Field and Pool, or Exploratory  
Sulphur Creek

11. Sec., T. R. M. or Blk. and Survey or Area  
Sec. 14, T2S-R98W, 6th P.M.

12. County or Parish  
Rio Blanco

13. State  
CO

1a. Type of work: ☒ DRILL ☐ REENTER

1b. Type of Well: ☐ Oil Well ☒ Gas Well ☐ Other ☐ Single Zone ☒ Multiple Zone

2. Name of Operator Williams Production RMT Company

3a. Address 1515 Arapahoe St., Tower III, Suite 1000  
Denver, CO 80202

3b. Phone No. (include area code)  
(303) 606-4385

4. Location of Well (Report location clearly and in accordance with any State requirements. \*)  
At surface NESW, 1459' FSL, 1734' FWL (Lat. 39.873526 Long. 108.363638)

At proposed prod. zone SESW, 1302' FSL, 1903' FWL (Lat. 39.873206 Long. 108.363000)

14. Distance in miles and direction from nearest town or post office\*  
Approximately 20 miles Southeast of Rangely, Colorado

15. Distance from proposed\*  
location to nearest 6,684' (SHL: Property Line)  
property or lease line, ft. 1302' (BHL: Lease Line)  
(Also to nearest drig. unit line, if any)

16. No. of acres in lease  
666.02

17. Spacing Unit dedicated to this well  
Unspaced

18. Distance from proposed location\*  
to nearest well, drilling, completed,  
applied for, on this lease, ft. 312'

19. Proposed Depth  
10,905' MD; 10,901' TVD

20. BLM/BIA Bond No. on file  
NMB000396

21. Elevations (Show whether DF, KDB, RT, GL, etc.)  
6603.5' GL

22. Approximate date work will start\*  
10/15/2010

23. Estimated duration  
45-60 days

24. Attachments

The following, completed in accordance with the requirements of Onshore Oil and Gas Order No.1, must be attached to this form:

1. Well plat certified by a registered surveyor.
2. A Drilling Plan.
3. A Surface Use Plan (if the location is on National Forest System Lands, the SUPO must be filed with the appropriate Forest Service Office).
4. Bond to cover the operations unless covered by an existing bond on file (see Item 20 above).
5. Operator certification
6. Such other site specific information and/or plans as may be required by the BLM.

25. Signature



Name (Printed/Typed)

Matt Barber

Date

6-18-2010

Title

Sr. Regulatory Specialist

Approved by (Signature)

Name (Printed/Typed)

Date

Title

Office

Application approval does not warrant or certify that the applicant holds legal or equitable title to those rights in the subject lease which would entitle the applicant to conduct operations thereon.

Conditions of approval, if any, are attached.

Title 18 U.S.C. Section 1001 and Title 43 U.S.C. Section 1212, make it a crime for any person knowingly and willfully to make to any department or agency of the United States any false, fictitious or fraudulent statements or representations as to any matter within its jurisdiction.

(Continued on page 2)

\*(Instructions on page 2)

UNITED STATES  
DEPARTMENT OF THE INTERIOR  
BUREAU OF LAND MANAGEMENT

APPLICATION FOR PERMIT TO DRILL OR REENTER

FORM APPROVED  
OMB No. 1004-0137  
Expires July 31, 2010

5. Lease Serial No.  
COC66586

6. If Indian, Allottee or Tribe Name  
n/a

7. If Unit or CA Agreement, Name and No.  
n/a

8. Lease Name and Well No.  
Federal RG 533-14-298

9. API Well No.  
pending

10. Field and Pool, or Exploratory  
Sulphur Creek

11. Sec., T. R. M. or Blk. and Survey or Area  
Sec. 14, T2S-R98W, 6th P.M.

12. County or Parish  
Rio Blanco

13. State  
CO

1a. Type of work: ☒ DRILL ☐ REENTER

1b. Type of Well: ☐ Oil Well ☒ Gas Well ☐ Other ☐ Single Zone ☒ Multiple Zone

2. Name of Operator Williams Production RMT Company

3a. Address 1515 Arapahoe St., Tower III, Suite 1000  
Denver, CO 80202

3b. Phone No. (include area code)  
(303) 606-4385

4. Location of Well (Report location clearly and in accordance with any State requirements.)\*

At surface NESW, 1470' FSL, 1768' FWL (Lat. 39.873659 Long. 108.363412)

At proposed prod. zone NWSE, 1495' FSL, 1900' FEL (Lat. 39.873813 Long. 108.358336)

14. Distance in miles and direction from nearest town or post office\*  
Approximately 20 miles Southeast of Rangely, Colorado

15. Distance from proposed\*  
location to nearest 6,684' (SHL: Property Line)  
property or lease line, ft. 642' (BHL: Lease Line)  
(Also to nearest drig. unit line, if any)

16. No. of acres in lease  
666.02

17. Spacing Unit dedicated to this well  
Unspaced

18. Distance from proposed location\*  
to nearest well, drilling, completed, 314'  
applied for, on this lease, ft.

19. Proposed Depth  
11,171' MD; 11,001' TVD

20. BLM/BIA Bond No. on file  
NMB000396

21. Elevations (Show whether DF, KDB, RT, GL, etc.)  
6603.5' GL

22. Approximate date work will start\*  
10/15/2010

23. Estimated duration  
45-60 days

24. Attachments

The following, completed in accordance with the requirements of Onshore Oil and Gas Order No.1, must be attached to this form:

1. Well plat certified by a registered surveyor.
2. A Drilling Plan.
3. A Surface Use Plan (if the location is on National Forest System Lands, the SUPO must be filed with the appropriate Forest Service Office).
4. Bond to cover the operations unless covered by an existing bond on file (see Item 20 above).
5. Operator certification
6. Such other site specific information and/or plans as may be required by the BLM.

25. Signature



Name (Printed/Typed)

Matt Barber

Date

6-18-2010

Title

Sr. Regulatory Specialist

Approved by (Signature)

Name (Printed/Typed)

Date

Title

Office

Application approval does not warrant or certify that the applicant holds legal or equitable title to those rights in the subject lease which would entitle the applicant to conduct operations thereon.

Conditions of approval, if any, are attached.

Title 18 U.S.C. Section 1001 and Title 43 U.S.C. Section 1212, make it a crime for any person knowingly and willfully to make to any department or agency of the United States any false, fictitious or fraudulent statements or representations as to any matter within its jurisdiction.

(Continued on page 2)

\*(Instructions on page 2)

UNITED STATES  
DEPARTMENT OF THE INTERIOR  
BUREAU OF LAND MANAGEMENT

APPLICATION FOR PERMIT TO DRILL OR REENTER


FORM APPROVED  
OMB No. 1004-0137  
Expires July 31, 2010

1a. Type of work: <input checked="" type="checkbox"/> DRILL <input type="checkbox"/> REENTER		5. Lease Serial No. COC66586
1b. Type of Well: <input type="checkbox"/> Oil Well <input checked="" type="checkbox"/> Gas Well <input type="checkbox"/> Other <input type="checkbox"/> Single Zone <input checked="" type="checkbox"/> Multiple Zone		6. If Indian, Allottee or Tribe Name n/a
2. Name of Operator Williams Production RMT Company		7. If Unit or CA Agreement, Name and No. n/a
3a. Address 1515 Arapahoe St., Tower III, Suite 1000 Denver, CO 80202	3b. Phone No. (include area code) (303) 606-4385	8. Lease Name and Well No. Federal RG 334-14-298
4. Location of Well (Report location clearly and in accordance with any State requirements.)* At surface NESW, 1463' FSL, 1748' FWL (Lat. 39.873639 Long. 108.363488) At proposed prod. zone SWSE, 1184' FSL, 1894' FEL (Lat. 39.872957 Long. 108.358491)		9. API Well No. pending
14. Distance in miles and direction from nearest town or post office* Approximately 20 miles Southeast of Rangely, Colorado		10. Field and Pool, or Exploratory Sulphur Creek
15. Distance from proposed* location to nearest property or lease line, ft. 6,684' (SHL: Property Line) 642' (BHL: Lease Line) (Also to nearest drig. unit line, if any)		11. Sec., T. R. M. or Blk. and Survey or Area Sec. 14, T2S-R98W, 6th P.M.
16. No. of acres in lease 666.02		12. County or Parish Rio Blanco
17. Spacing Unit dedicated to this well Unspaced		13. State CO
18. Distance from proposed location* to nearest well, drilling, completed, applied for, on this lease, ft. 314'		20. BLM/BIA Bond No. on file NMB000396
21. Elevations (Show whether DF, KDB, RT, GL, etc.) 6603.5' GL		22. Approximate date work will start* 10/15/2010
		23. Estimated duration 45-60 days

24. Attachments

The following, completed in accordance with the requirements of Onshore Oil and Gas Order No.1, must be attached to this form:

- |  |   |
|--|---|
| 1. Well plat certified by a registered surveyor.   | 4. Bond to cover the operations unless covered by an existing bond on file (see Item 20 above). |
| 2. A Drilling Plan.  | 5. Operator certification   |
| 3. A Surface Use Plan (if the location is on National Forest System Lands, the SUPO must be filed with the appropriate Forest Service Office). | 6. Such other site specific information and/or plans as may be required by the BLM.             |

25. Signature 	Name (Printed/Typed) Matt Barber	Date 6-18-2010
--	-------------------------------------	-------------------

Title

Sr. Regulatory Specialist

Approved by (Signature)	Name (Printed/Typed)	Date

Title

Office

Application approval does not warrant or certify that the applicant holds legal or equitable title to those rights in the subject lease which would entitle the applicant to conduct operations thereon.  
Conditions of approval, if any, are attached.

Title 18 U.S.C. Section 1001 and Title 43 U.S.C. Section 1212, make it a crime for any person knowingly and willfully to make to any department or agency of the United States any false, fictitious or fraudulent statements or representations as to any matter within its jurisdiction.

(Continued on page 2)

\*(Instructions on page 2)



UNITED STATES  
DEPARTMENT OF THE INTERIOR  
BUREAU OF LAND MANAGEMENT

APPLICATION FOR PERMIT TO DRILL OR REENTER


FORM APPROVED  
OMB No. 1004-0137  
Expires July 31, 2010

1a. Type of work: <input checked="" type="checkbox"/> DRILL <input type="checkbox"/> REENTER		5. Lease Serial No. COC66586
1b. Type of Well: <input type="checkbox"/> Oil Well <input checked="" type="checkbox"/> Gas Well <input type="checkbox"/> Other <input type="checkbox"/> Single Zone <input checked="" type="checkbox"/> Multiple Zone		6. If Indian, Allottee or Tribe Name n/a
2. Name of Operator Williams Production RMT Company		7. If Unit or CA Agreement, Name and No. n/a
3a. Address 1515 Arapahoe St., Tower III, Suite 1000 Denver, CO 80202	3b. Phone No. (include area code) (303) 606-4385	8. Lease Name and Well No. Federal RG 513-14-298
4. Location of Well (Report location clearly and in accordance with any State requirements.) At surface NESW, 1454' FSL, 1721' FWL (Lat. 39.873612 Long. 108.363589) At proposed prod. zone NWSW, 1740' FSL, 636' FWL (Lat. 39.874333 Long. 108.367369)		9. API Well No. pending
14. Distance in miles and direction from nearest town or post office* Approximately 20 miles Southeast of Rangely, Colorado		10. Field and Pool, or Exploratory Sulphur Creek
15. Distance from proposed* location to nearest property or lease line, ft. 6,684' (SHL: Property Line) 636' (BHL: Lease Line) (Also to nearest drig. unit line, if any)	16. No. of acres in lease 666.02	11. Sec., T. R. M. or Blk. and Survey or Area Sec. 14, T2S-R98W, 6th P.M.
18. Distance from proposed location* to nearest well, drilling, completed, applied for, on this lease, ft. 312'	19. Proposed Depth 10,942' MD; 10,841' TVD	12. County or Parish Rio Blanco
21. Elevations (Show whether DF, KDB, RT, GL, etc.) 6603.5' GL	22. Approximate date work will start* 10/15/2010	13. State CO
23. Estimated duration 45-60 days		

24. Attachments

The following, completed in accordance with the requirements of Onshore Oil and Gas Order No.1, must be attached to this form:

- |  |   |
|--|---|
| 1. Well plat certified by a registered surveyor.   | 4. Bond to cover the operations unless covered by an existing bond on file (see Item 20 above). |
| 2. A Drilling Plan.  | 5. Operator certification   |
| 3. A Surface Use Plan (if the location is on National Forest System Lands, the SUPO must be filed with the appropriate Forest Service Office). | 6. Such other site specific information and/or plans as may be required by the BLM.             |

25. Signature 	Name (Printed/Typed) Matt Barber	Date 6-18-2010
--	-------------------------------------	-------------------

Title

Sr. Regulatory Specialist

Approved by (Signature)	Name (Printed/Typed)	Date
-------------------------	----------------------	------

Title

Office

Application approval does not warrant or certify that the applicant holds legal or equitable title to those rights in the subject lease which would entitle the applicant to conduct operations thereon.  
Conditions of approval, if any, are attached.

Title 18 U.S.C. Section 1001 and Title 43 U.S.C. Section 1212, make it a crime for any person knowingly and willfully to make to any department or agency of the United States any false, fictitious or fraudulent statements or representations as to any matter within its jurisdiction.

(Continued on page 2)

\*(Instructions on page 2)

UNITED STATES  
DEPARTMENT OF THE INTERIOR  
BUREAU OF LAND MANAGEMENT

APPLICATION FOR PERMIT TO DRILL OR REENTER

FORM APPROVED  
OMB No. 1004-0137  
Expires July 31, 2010

5. Lease Serial No.  
COC66586

6. If Indian, Allottee or Tribe Name  
n/a

7. If Unit or CA Agreement, Name and No.  
n/a

8. Lease Name and Well No.  
Federal RG 314-14-298

9. API Well No.  
pending

10. Field and Pool, or Exploratory  
Sulphur Creek

11. Sec., T. R. M. or Blk. and Survey or Area  
Sec. 14, T2S-R98W, 6th P.M.

12. County or Parish  
Rio Blanco

13. State  
CO

1a. Type of work: ☒ DRILL ☐ REENTER

1b. Type of Well: ☐ Oil Well ☒ Gas Well ☐ Other ☐ Single Zone ☒ Multiple Zone

2. Name of Operator Williams Production RMT Company

3a. Address 1515 Arapahoe St., Tower III, Suite 1000  
Denver, CO 80202

3b. Phone No. (include area code)  
(303) 606-4385

4. Location of Well (Report location clearly and in accordance with any State requirements.)\*

At surface NESW, 1452' FSL, 1714' FWL (Lat. 39.873606 Long. 108.363614)

At proposed prod. zone SWSW, 1360' FSL, 629' FWL (Lat. 39.873288 Long. 108.367561)

14. Distance in miles and direction from nearest town or post office\*  
Approximately 20 miles Southeast of Rangely, Colorado

15. Distance from proposed\* location to nearest  
6,684' (SHL: Property Line)  
629' (BHL: Lease Line)  
(Also to nearest drig. unit line, if any)

16. No. of acres in lease  
666.02

17. Spacing Unit dedicated to this well  
Unspaced

18. Distance from proposed location\*  
to nearest well, drilling, completed,  
applied for, on this lease, ft. 384'

19. Proposed Depth  
10,925' MD; 10,821' TVD

20. BLM/BIA Bond No. on file  
NMB000396

21. Elevations (Show whether DF, KDB, RT, GL, etc.)  
6603.5' GL

22. Approximate date work will start\*  
10/15/2010

23. Estimated duration  
45-60 days

24. Attachments

The following, completed in accordance with the requirements of Onshore Oil and Gas Order No.1, must be attached to this form:

1. Well plat certified by a registered surveyor.

2. A Drilling Plan.

3. A Surface Use Plan (if the location is on National Forest System Lands, the  
SUPO must be filed with the appropriate Forest Service Office).

4. Bond to cover the operations unless covered by an existing bond on file (see  
Item 20 above).

5. Operator certification

6. Such other site specific information and/or plans as may be required by the  
BLM.

25. Signature



Name (Printed/Typed)

Matt Barber

Date

6-18-2010

Title

Sr. Regulatory Specialist

Approved by (Signature)

Name (Printed/Typed)

Date

Title

Office

Application approval does not warrant or certify that the applicant holds legal or equitable title to those rights in the subject lease which would entitle the applicant to  
conduct operations thereon.

Conditions of approval, if any, are attached.

Title 18 U.S.C. Section 1001 and Title 43 U.S.C. Section 1212, make it a crime for any person knowingly and willfully to make to any department or agency of the United  
States any false, fictitious or fraudulent statements or representations as to any matter within its jurisdiction.

(Continued on page 2)

\*(Instructions on page 2)



UNITED STATES  
DEPARTMENT OF THE INTERIOR  
BUREAU OF LAND MANAGEMENT

APPLICATION FOR PERMIT TO DRILL OR REENTER

FORM APPROVED  
OMB No. 1004-0137  
Expires July 31, 2010

5. Lease Serial No.  
COC66586

6. If Indian, Allottee or Tribe Name  
n/a

1a. Type of work: ☒ DRILL ☐ REENTER

7. If Unit or CA Agreement, Name and No.  
n/a

1b. Type of Well: ☐ Oil Well ☒ Gas Well ☐ Other ☐ Single Zone ☒ Multiple Zone

8. Lease Name and Well No.  
Federal RG 523-14-298

2. Name of Operator Williams Production RMT Company

9. API Well No.  
pending

3a. Address 1515 Arapahoe St., Tower III, Suite 1000  
Denver, CO 80202

3b. Phone No. (include area code)  
(303) 606-4385

10. Field and Pool, or Exploratory  
Sulphur Creek

4. Location of Well (Report location clearly and in accordance with any State requirements.)\*

At surface NESW, 1482' FSL, 1771' FWL (Lat. 39.873692 Long. 108.363398)

At proposed prod. zone NESW, 1615' FSL, 1907' FWL (Lat. 39.874066 Long. 108.362848)

11. Sec., T. R. M. or Blk. and Survey or Area  
Sec. 14, T2S-R98W, 6th P.M.

14. Distance in miles and direction from nearest town or post office\*  
Approximately 20 miles Southeast of Rangely, Colorado

12. County or Parish  
Rio Blanco

13. State  
CO

15. Distance from proposed\*  
location to nearest 6,684' (SHL: Property Line)  
property or lease line, ft. 1615' (BHL: Lease Line)  
(Also to nearest drig. unit line, if any)

16. No. of acres in lease  
666.02

17. Spacing Unit dedicated to this well  
Unspaced

18. Distance from proposed location\*  
to nearest well, drilling, completed, 315'  
applied for, on this lease, ft.

19. Proposed Depth  
10,924' MD; 10,921' TVD

20. BLM/BIA Bond No. on file  
NMB000396

21. Elevations (Show whether DF, KDB, RT, GL, etc.)  
6603.5' GL

22. Approximate date work will start\*  
10/15/2010

23. Estimated duration  
45-60 days

24. Attachments

The following, completed in accordance with the requirements of Onshore Oil and Gas Order No.1, must be attached to this form:

1. Well plat certified by a registered surveyor.

2. A Drilling Plan.

3. A Surface Use Plan (if the location is on National Forest System Lands, the  
SUPO must be filed with the appropriate Forest Service Office).

4. Bond to cover the operations unless covered by an existing bond on file (see  
Item 20 above).

5. Operator certification

6. Such other site specific information and/or plans as may be required by the  
BLM.

25. Signature



Name (Printed/Typed)

Matt Barber

Date

6-18-2010

Title

Sr. Regulatory Specialist

Approved by (Signature)

Name (Printed/Typed)

Date

Title

Office

Application approval does not warrant or certify that the applicant holds legal or equitable title to those rights in the subject lease which would entitle the applicant to  
conduct operations thereon.

Conditions of approval, if any, are attached.

Title 18 U.S.C. Section 1001 and Title 43 U.S.C. Section 1212, make it a crime for any person knowingly and willfully to make to any department or agency of the United  
States any false, fictitious or fraudulent statements or representations as to any matter within its jurisdiction.

(Continued on page 2)

\*(Instructions on page 2)

UNITED STATES  
DEPARTMENT OF THE INTERIOR  
BUREAU OF LAND MANAGEMENT

APPLICATION FOR PERMIT TO DRILL OR REENTER


FORM APPROVED  
OMB No. 1004-0137  
Expires July 31, 2010

1a. Type of work: <input checked="" type="checkbox"/> DRILL <input type="checkbox"/> REENTER		5. Lease Serial No. COC66586
1b. Type of Well: <input type="checkbox"/> Oil Well <input checked="" type="checkbox"/> Gas Well <input type="checkbox"/> Other <input type="checkbox"/> Single Zone <input checked="" type="checkbox"/> Multiple Zone		6. If Indian, Allottee or Tribe Name n/a
2. Name of Operator Williams Production RMT Company		7. If Unit or CA Agreement, Name and No. n/a
3a. Address 1515 Arapahoe St., Tower III, Suite 1000 Denver, CO 80202	3b. Phone No. (include area code) (303) 606-4385	8. Lease Name and Well No. Federal RG 423-14-298
4. Location of Well (Report location clearly and in accordance with any State requirements.)* At surface NESW, 1479' FSL, 1764' FWL (Lat. 39.873685 Long. 108.363423) At proposed prod. zone NESW, 1926' FSL, 1912' FWL (Lat. 39.874923 Long. 108.362695)		9. API Well No. pending
14. Distance in miles and direction from nearest town or post office* Approximately 20 miles Southeast of Rangely, Colorado		10. Field and Pool, or Exploratory Sulphur Creek
15. Distance from proposed* location to nearest property or lease line, ft. 6,684' (SHL: Property Line) 1912' (BHL: Lease Line) (Also to nearest drig. unit line, if any)	16. No. of acres in lease 666.02	11. Sec., T. R. M. or Blk. and Survey or Area Sec. 14, T2S-R98W, 6th P.M.
18. Distance from proposed location* to nearest well, drilling, completed, applied for, on this lease, ft. 316'	19. Proposed Depth 10,961' MD; 10,941' TVD	12. County or Parish Rio Blanco
21. Elevations (Show whether DF, KDB, RT, GL, etc.) 6603.5' GL	22. Approximate date work will start* 10/15/2010	13. State CO
20. BLM/BIA Bond No. on file NMB000396		17. Spacing Unit dedicated to this well Unspaced
23. Estimated duration 45-60 days		

24. Attachments

The following, completed in accordance with the requirements of Onshore Oil and Gas Order No.1, must be attached to this form:

- |  |   |
|--|---|
| 1. Well plat certified by a registered surveyor.   | 4. Bond to cover the operations unless covered by an existing bond on file (see Item 20 above). |
| 2. A Drilling Plan.  | 5. Operator certification   |
| 3. A Surface Use Plan (if the location is on National Forest System Lands, the SUPO must be filed with the appropriate Forest Service Office). | 6. Such other site specific information and/or plans as may be required by the BLM.             |

25. Signature 	Name (Printed/Typed) Matt Barber	Date 6-18-2010
--	-------------------------------------	-------------------

Title

Sr. Regulatory Specialist

Approved by (Signature)	Name (Printed/Typed)	Date
Title	Office	

Application approval does not warrant or certify that the applicant holds legal or equitable title to those rights in the subject lease which would entitle the applicant to conduct operations thereon.  
Conditions of approval, if any, are attached.

Title 18 U.S.C. Section 1001 and Title 43 U.S.C. Section 1212, make it a crime for any person knowingly and willfully to make to any department or agency of the United States any false, fictitious or fraudulent statements or representations as to any matter within its jurisdiction.

(Continued on page 2)

\*(Instructions on page 2)

UNITED STATES  
DEPARTMENT OF THE INTERIOR  
BUREAU OF LAND MANAGEMENT

APPLICATION FOR PERMIT TO DRILL OR REENTER

FORM APPROVED  
OMB No. 1004-0137  
Expires July 31, 2010

5. Lease Serial No.  
COC66586

6. If Indian, Allottee or Tribe Name  
n/a

7. If Unit or CA Agreement, Name and No.  
n/a

8. Lease Name and Well No.  
Federal RG 622-14-298

9. API Well No.  
pending

10. Field and Pool, or Exploratory  
Sulphur Creek

11. Sec., T. R. M. or Blk. and Survey or Area  
Sec. 14, T2S-R98W, 6th P.M.

12. County or Parish  
Rio Blanco

13. State  
CO

1a. Type of work: ☒ DRILL ☐ REENTER

1b. Type of Well: ☐ Oil Well ☒ Gas Well ☐ Other ☐ Single Zone ☒ Multiple Zone

2. Name of Operator Williams Production RMT Company

3a. Address 1515 Arapahoe St., Tower III, Suite 1000  
Denver, CO 80202

3b. Phone No. (include area code)  
(303) 606-4385

4. Location of Well (Report location clearly and in accordance with any State requirements.)\*

At surface NESW, 1466' FSL, 1723' FWL (Lat. 39.873645 Long. 108.363575)

At proposed prod. zone SENW, 2744' FNL, 1924' FWL (Lat. 39.877574 Long. 108.362232)

14. Distance in miles and direction from nearest town or post office\*  
Approximately 20 miles Southeast of Rangely, Colorado

15. Distance from proposed\*  
location to nearest 6,684' (SHL: Property Line)  
property or lease line, ft. 1924' (BHL: Lease Line)  
(Also to nearest drig. unit line, if any)

16. No. of acres in lease  
666.02

17. Spacing Unit dedicated to this well  
Unspaced

18. Distance from proposed location\*  
to nearest well, drilling, completed, 308'  
applied for, on this lease, ft.

19. Proposed Depth  
11,193' MD; 11,011' TVD

20. BLM/BIA Bond No. on file  
NMB000396

21. Elevations (Show whether DF, KDB, RT, GL, etc.)  
6603.5' GL

22. Approximate date work will start\*  
10/15/2010

23. Estimated duration  
45-60 days

24. Attachments

The following, completed in accordance with the requirements of Onshore Oil and Gas Order No.1, must be attached to this form:

1. Well plat certified by a registered surveyor.

2. A Drilling Plan.

3. A Surface Use Plan (if the location is on National Forest System Lands, the  
SUPO must be filed with the appropriate Forest Service Office).

4. Bond to cover the operations unless covered by an existing bond on file (see  
Item 20 above).

5. Operator certification

6. Such other site specific information and/or plans as may be required by the  
BLM.

25. Signature



Name (Printed/Typed)

Matt Barber

Date

6-18-2010

Title

Sr. Regulatory Specialist

Approved by (Signature)

Name (Printed/Typed)

Date

Title

Office

Application approval does not warrant or certify that the applicant holds legal or equitable title to those rights in the subject lease which would entitle the applicant to conduct operations thereon.

Conditions of approval, if any, are attached.

Title 18 U.S.C. Section 1001 and Title 43 U.S.C. Section 1212, make it a crime for any person knowingly and willfully to make to any department or agency of the United States any false, fictitious or fraudulent statements or representations as to any matter within its jurisdiction.

(Continued on page 2)

\*(Instructions on page 2)