

A  
F 5'  
7205'

C 8'  
7218'

A'  
C 12'  
7222'

B  
F 5'  
7205'

B'  
C 8'  
7218'

C  
F 5'  
7205'

F 2'  
7208'

C'  
GRADE  
7210'

EL.: 7210'  
GRADE  
7210'

220°E  
60'

65'

Pioneer Natural Resources

OPERATOR

Dr Proctor 12-30 (Revised)

WELL NAME & NO

Sec 30, T 32 S, R 65 W

LOCATION

Las Animas County, Colorado

COUNTY & STATE

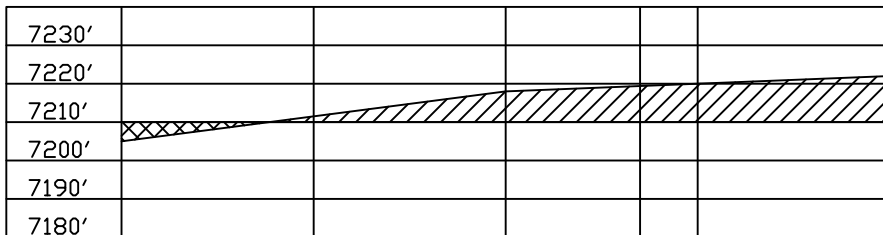
May 17, 2010

DATE

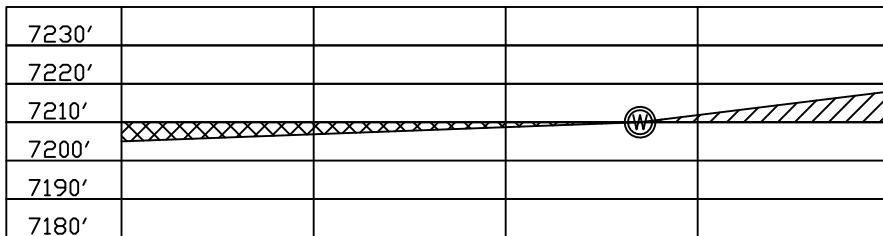


SCALE:  
1" = 50'

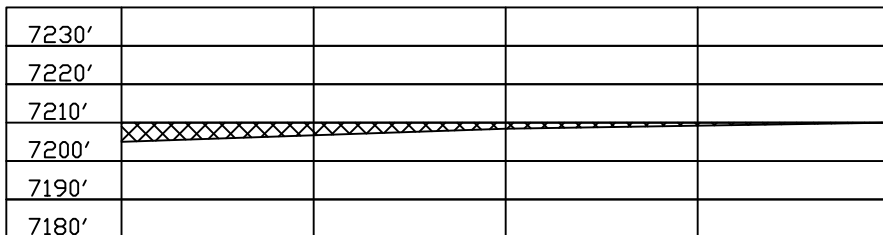
A



B



C



SCALE:  
HORZ: 1" = 50'  
VERT: 1" = 50'

MAX. GRADE: 13.0%

### LEGEND



CUT



FILL

**SHIELDS SURVEY L<sup>td</sup>. C<sup>o</sup>.**  
Raton, New Mexico 87740  
(575)445-1232