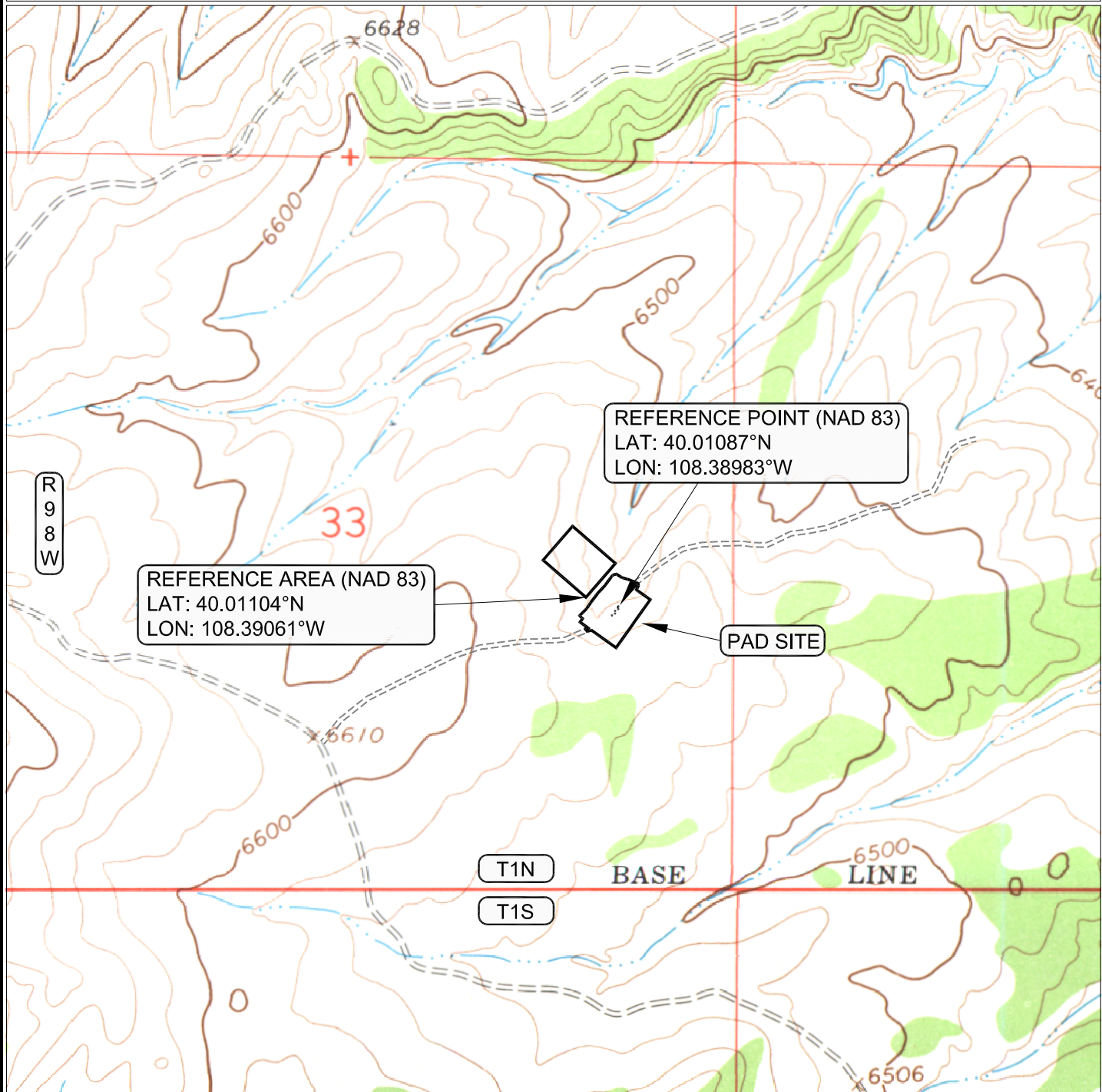
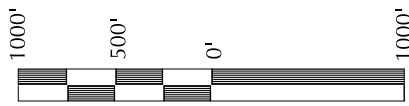
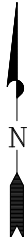


REFERENCE AREA MAP



BOPCO, L.P.

YCF 33-43-1
SECTION 33, T1N, R98W, 6th P.M.



SCALE

DRAWN BY: M.W.W	DATE DRAWN: 4-22-10
SCALE: 1" = 1000'	REVISED:

TIMBERLINE
ENGINEERING & LAND SURVEYING, INC.
209 NORTH 300 WEST - VERNAL, UTAH 84078

(435) 789-1365

SHEET NO:
2
OF 2