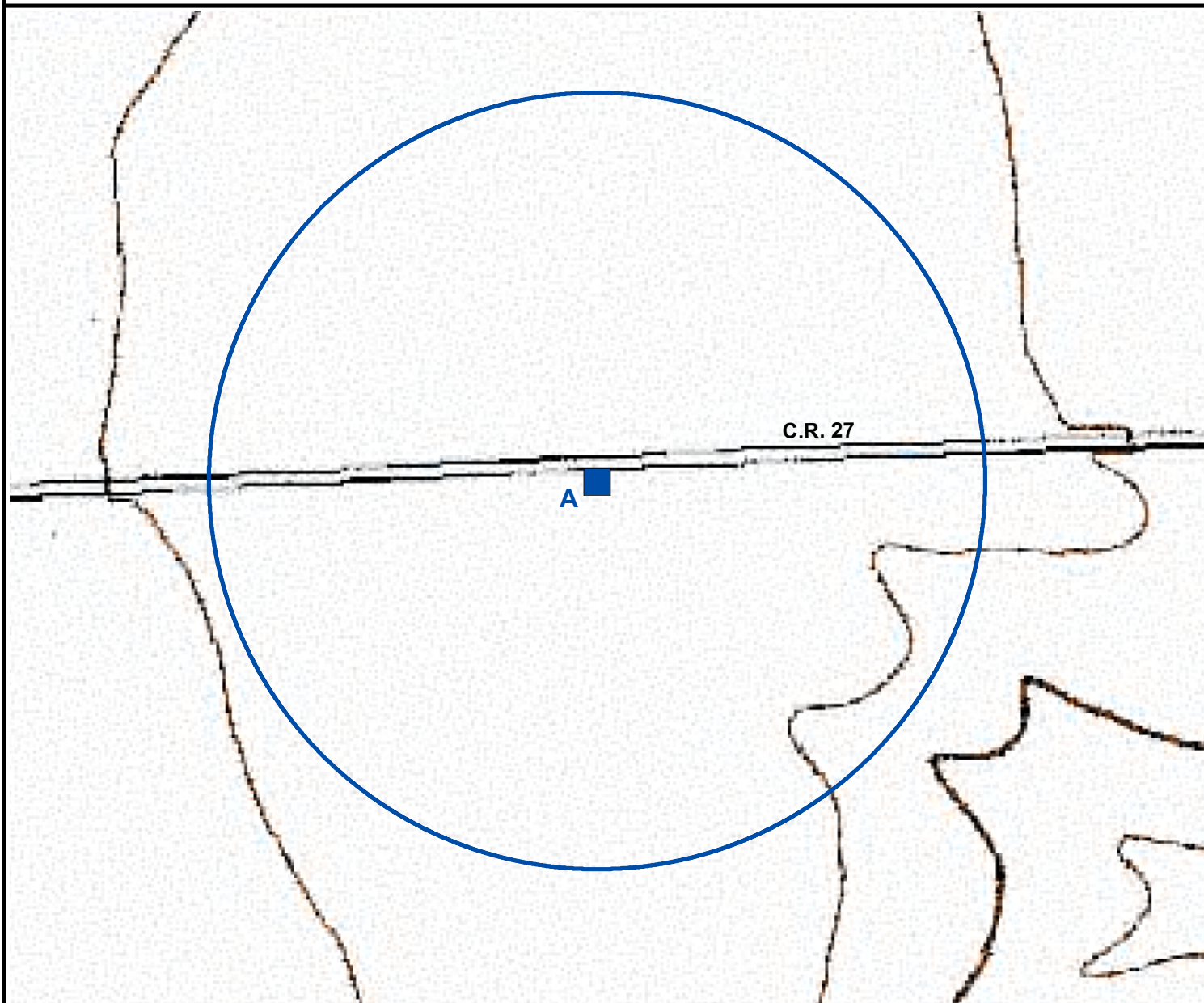


Hydrology Map







A. Proposed water tank



0 400 800 Feet

Legend

-  Proposed Water Tank for Deterding 21-06
-  1,000 Ft. Radius
-  Standing Bodies of Water
-  Riparian Features

1000Ft Radius Map DETERDING 21-06 Water Tank

Surface Location: T1S R44W S21

Field Date: 03/17/10
Drawing Date: 03/26/10
Scale: 1" = 400'
Drafter: JN
Checked By: SH

USDA/NRCS, 2002
US Census Bureau, 2008

