

PHOTO LOCATION: LATITUDE LONGITUDE
NAD 83: (40° 00' 37.26"N) (108° 23' 23.64"W)

CAMERA ANGLE: NORTH




PHOTO LOCATION: LATITUDE LONGITUDE
NAD 83: (40° 00' 40.43"N) (108° 23' 23.66"W)

CAMERA ANGLE: SOUTH

BOPCO, L.P.

LOCATION PHOTO

YCF 33-43-3357

Other wells on pad: YCF 33-43-3373, YCF 33-43-3415,
YCF 33-43-1, YCF 33-43-3355 & YCF 33-43-3377

**SECTION 33, T1N, R98W, 6th P.M.,
RIO BLANCO COUNTY, COLORADO.**

TIMBERLINE

(435) 789-1365

ENGINEERING & LAND SURVEYING, INC.

209 NORTH 300 WEST - VERNAL, UTAH 84078

DATE PHOTOS TAKEN:
04-16-10

PHOTOS TAKEN BY: D.J.S.

SHEET NO:

DATE DRAWN:
04-22-10

DRAWN BY: M.W.W.

Date Last Revised:

1a

OF 10




PHOTO LOCATION: LATITUDE LONGITUDE
NAD 83: (40° 00' 38.84"N) (108° 23' 25.01"W)

CAMERA ANGLE: EAST




PHOTO LOCATION: LATITUDE LONGITUDE
NAD 83: (40° 00' 38.83"N) (108° 23' 21.24"W)

CAMERA ANGLE: WEST

BOPCO, L.P.

LOCATION PHOTO

YCF 33-43-3357

Other wells on pad: YCF 33-43-3373, YCF 33-43-3415,
YCF 33-43-1, YCF 33-43-3355 & YCF 33-43-3377

**SECTION 33, T1N, R98W, 6th P.M.,
RIO BLANCO COUNTY, COLORADO.**

TIMBERLINE

(435) 789-1365

ENGINEERING & LAND SURVEYING, INC.

209 NORTH 300 WEST - VERNAL, UTAH 84078

DATE PHOTOS TAKEN:
04-16-10

PHOTOS TAKEN BY: D.J.S.

SHEET NO:

DATE DRAWN:
04-22-10

DRAWN BY: M.W.W.

Date Last Revised:

1b

OF 10