

EXHIBIT A

Attached to and made a part of that certain Oil and Gas Lease dated April 3, 2008,
by and between Emma Elcher, aka Emma M. Elcher, Blair A. Bracken, and
Lisa Le Bracken, aka Lisa Le Elcher Bracken, aka Lisa Bracken, as Lessor
and EnCana Oil & Gas (USA) Inc., as Lessee.

LEASED PREMISES:

Parcel A:

Township 7 South, Range 92 West, 6th P.M.

Section 11 and 12: A parcel of land situated in the NENE of Section 11 and the NWNW of Section 12 described as:

Beginning at the North Quarter Corner of said Section 11; thence along said Northerly line of Section 11 North 89° 45' 58" East 1497.64 feet; thence South 00° 14' 49" East 643.11 feet to the True Point of Beginning; thence North 89° 57' 14" East 2440.20 feet to the East line of said NWNW; thence along said East line South 00° 09' 18" West 300.43 feet to a rebar and cap LS 19598 in place; thence South 88° 17' 38" West 2438.87 feet to a rebar and cap in place; thence North 00° 14' 49" West 371.09 feet to the True Point of Beginning.

Parcel B:


Township 7 South, Range 92 West, 6th P.M.

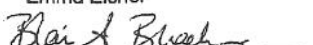
Section 11 and 12: A parcel of land situated in the NENE of Section 11 and the NWNW of Section 12 described as:

Beginning at the North Quarter Corner of said Section 11, a rebar and cap in place; thence North 89° 45' 53" East 1497.64 feet along said Northerly boundary, also being the Northerly boundary of said Section 11, to the True Point of Beginning; thence North 89° 45' 58" East 1132.95 feet along said Northerly boundary to the Northeast section corner of said Section 11, a rebar and cap in place; thence North 88° 16' 19" East 1312.48 feet along said Northerly boundary to a point on said Easterly boundary, also being the Northeast corner of said NWNW, a rebar and cap in place; thence leaving said Northerly boundary, South 00° 09' 18" West 685.35 feet along said Easterly boundary; thence leaving said Easterly boundary South 89° 57' 14" West 2440.20 feet; thence North 00° 49' 49" West 643.11 feet to a point on said Northerly boundary, the True Point of Beginning.

The entire Leased Premises is deemed to contain 55.94 acres, more or less.


Signed for Identification:


Emma Elcher


Blair A. Bracken


Lisa Le Bracken

EnCana Oil & Gas (USA) Inc.

By 
Ricardo D. Gallegos
Attorney-in-Fact