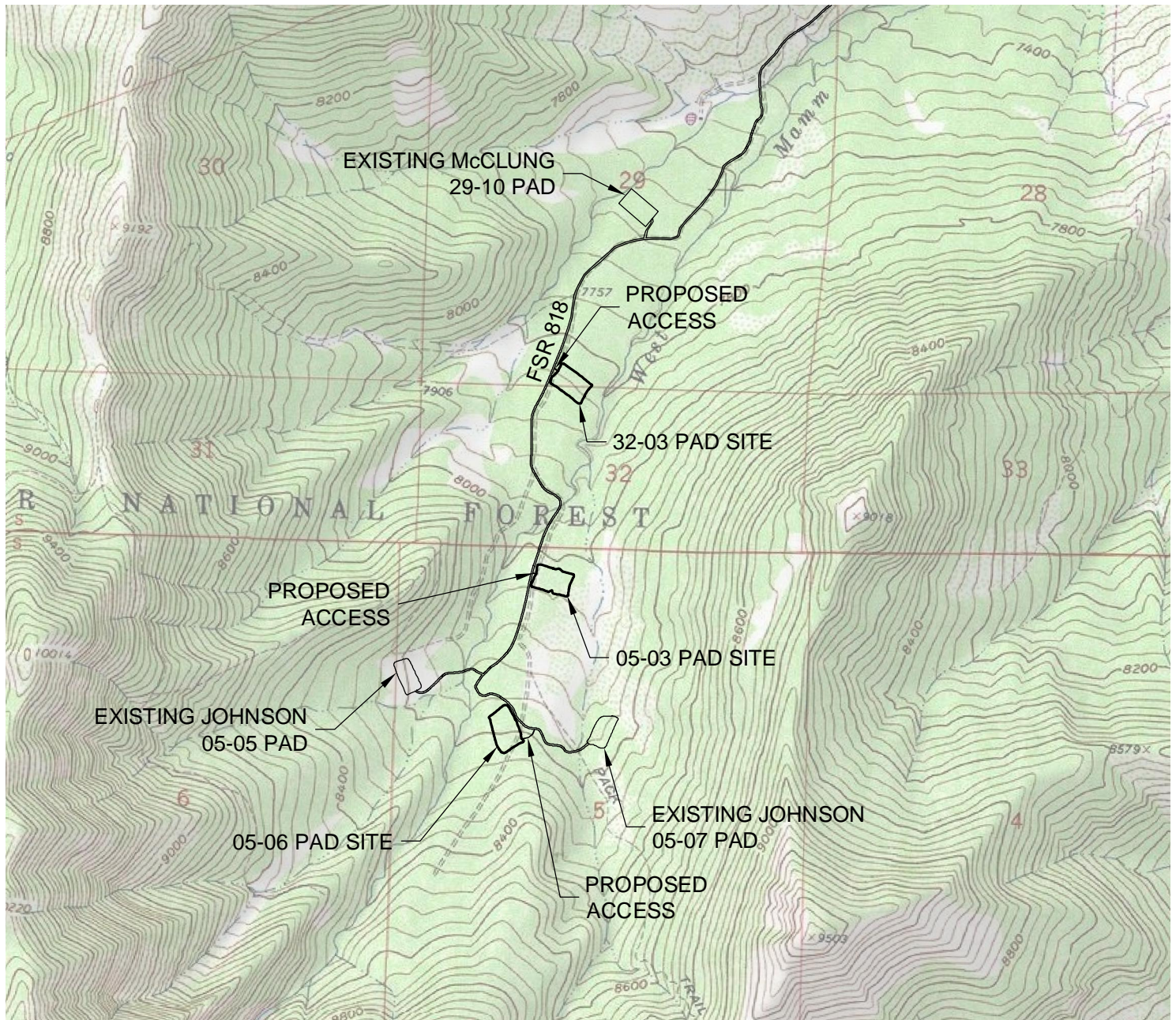


# ACCESS ROAD MAP

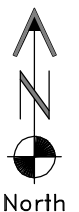
JOHNSON 32-03 PAD



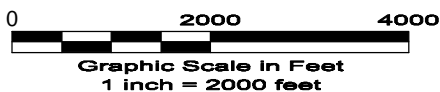
## DRIVING DIRECTIONS:

From Town of Rifle, beginning at roundabout south side of I-70 Exit 90  
 MP 0 Roundabout/East on Airport Rd  
 MP 1.8 Y Intersection with I-70 Frontage Rd  
 Bear right continuing on Airport Rd  
 MP 2.5 Intersection with Airport Rd & CR 319 (AKA) West Mamm Creek Rd  
 South on CR 319  
 MP 3.6 End Asphalt/Begin Gravel  
 MP 5.6 90° bend West  
 MP 6.7 Cattle Guard @ Teepee Bible Camp  
 MP 7.3 Cattle Guard @ Encana Rd South/Continue on CR 319

MP 7.8 Cattle Guard @ End CR 319/Begin FSR 818  
 MP 9.3 Cattle Guard @ FSR 818 D on Left/Continue on FSR 818  
 MP 10.1 End FSR 818/Begin private road/Gate combo 7073  
 MP 10.2 Left on drive into Johnson 32-03 Pad



11/30/09



**GEO SURV**

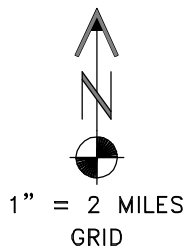
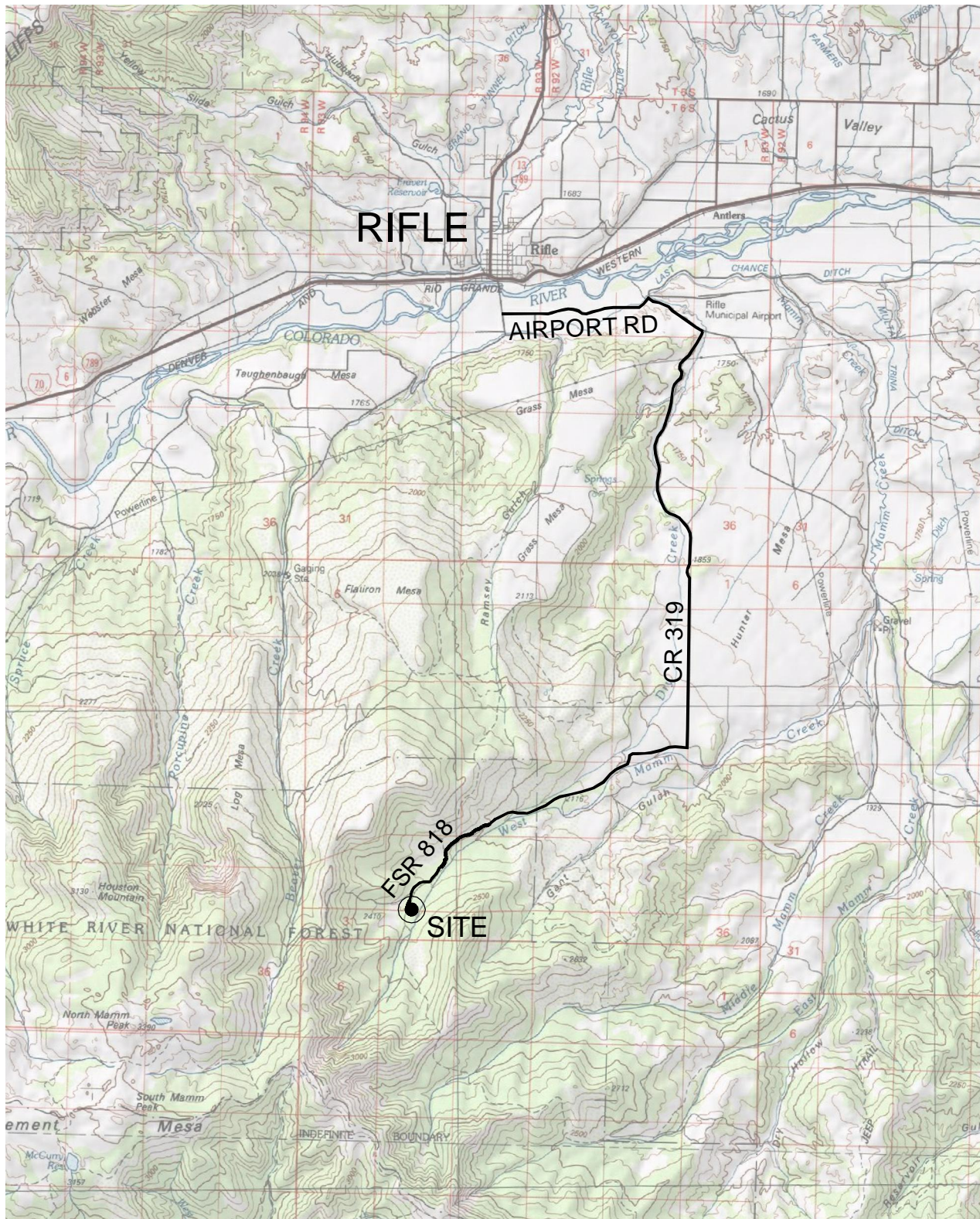
LAND SURVEYING AND MAPPING  
 LAFAYETTE - WINTER PARK  
 Ph 303 666 0379 Fx 303 665 6320

**LARAMIE ENERGY II LLC**  
**JOHNSON 32-03B**

SL TRACT 66 SEC. 32 T7S R93W 6th PM  
 BL TRACT 66 SEC. 32 T7S R93W 6th PM  
 GARFIELD COUNTY COLORADO

# VICINITY MAP

JOHNSON 32-03 PAD



**GEO SURV**  
LAND SURVEYING AND MAPPING  
LAFAYETTE - WINTER PARK  
Ph 303 666 0379 Fx 303 665 6320

**LARAMIE ENERGY II LLC**  
**JOHNSON 32-03B**

SL TRACT 66 SEC. 32 T7S R93W 6th PM  
BL TRACT 66 SEC. 32 T7S R93W 6th PM  
GARFIELD COUNTY COLORADO

11/30/09