





Red Mesa Holdings, Kennedy #3, Access Road Map

 Red Lines


 Buffer layer

OIL AND GAS WELLS


 Oil and Gas Wells

 Temporary Point


CITIES TOWNS PLACES


 Towns and Places


ROADS AND RRS

 Major Highways

SAN JUAN BASIN

 Fruitland PC

 MUNICIPAL BOUNDARIES

 COLOR AERIALS 2005

