

WELL LOCATION CERTIFICATE

SECTION 24, TOWNSHIP 3 NORTH, RANGE 64 WEST, 6TH P.M.

NE CRN SEC 24
2.5"AC LS 24657

NOTES:

WELL FALLS IN A PASTURE.
SEE LOCATION DRAWING FOR IMPROVEMENTS

GROUND ELEVATION = 4750'
LAT. & LONG. = N 40.21059°
W 104.49477°

5233.5'
N00°03'45"E
BASIS OF BEARINGS




SW CRN SEC. 24
2.5"AC LS 23501


N89°43'35"E 5205.2'

SE CRN SEC. 24
2.5"AC LS 24657

I HEREBY STATE TO PETROLEUM DEVELOPMENT CORP. THAT THIS WELL LOCATION CERTIFICATE FOR THE WELL GUTTERSEN 24S IS LOCATED 2550' FSL & 1245' FEL, SEC. 24, T3N, R64W, 6PM.

LEGEND

-  = FOUND MONUMENT
-  = PROPOSED WELL
-  = IMPROVEMENTS (AS LABELED)



SCALE 1" = 1000'

ELEVATION SOURCE = USGS 7.5' QUAD.MAP CONTOURS
NGVD 1929 DATUM.

LAT. & LONG. ARE DIFFERENTIALLY CORRECTED (NAD'83)
USING (DGPS) WITH (PDOP) VALUES LESS THAN SIX (6).

SHOWN DISTANCES ARE FIELD MEASURED - EXTERIOR SECTION LINES
ARE DRAWN TO SCALE (BEST APPROX. OR FOUND MONUMENT ).

DISTANCES TO WELL SHOWN PERPENDICULAR
TO SECTION LINES.

THOMAS G. CARLSON, PLS 24657
HORSESHOE SURVEYING, LLC

THIS IS NOT A MONUMENTED BOUNDARY SURVEY, IT IS ONLY A
DRAWING INTENDED TO DEPICT THE WELL LOCATION TO SECTION LINES.

PREPARED BY:		HORSESHOE SURVEYING, LLC PO BOX 150458 LAKEWOOD, CO 80215 (720)872-0196		WELL NAME: GUTTERSEN 24S	
DRAWING DATE: 11-19-09		BY: TGC		LOCATION: WELD COUNTY, CO SE1/4, SEC. 24, T3N, R64W, 6TH P.M.	
FIELD DATE: 12-17-08		CHKD:		JOB NO.	SHEET NO. 1 OF 1

