





Reclamation Reference Point
Lat 39.0889845
Long -107.4714486

Legend

-  Spadafora 1190 #20-21
-  Reclamation Reference Point
-  Shut In Well
-  Allen Gas Gathering P/L



0.5 0.25 0 0.5 Miles



GUNNISON ENERGY CORPORATION
AN OXBOW COMPANY

PROPOSED SPADAFORA 1190 #20-21 RECLAMATION REFERENCE POINT MAP

MAP AUTHOR LEE FYOCK	SCALE 1:2000	DATE 3/23/2010
-------------------------	-----------------	-------------------