














# Hydrology Aerial 1000' Buffer

*Kennedy 13-36-7-45*

-  Red Lines
- OIL AND GAS WELLS**
  -  Oil and Gas Wells
  -  Temporary Point
-  Buffer layer
- CITIES TOWNS PLACES**
  -  Towns and Places
- ROADS AND RRS**
  -  Major Highways
- WATER RESOURCES**
  -  Water Wells
  -  Lakes
  -  Major Rivers
  -  Streams
- SAN JUAN BASIN**
  -  Fruitland PC
-  MUNICIPAL BOUNDARIES
-  COLOR AERIALS 2005



SCALE 1 : 9,117



*Well A - permit 43443 315' North*  
*Well B - permit 76844 735' NW*

