**GUNNISON ENERGY CORPORATION**
AN OXBOW COMPANY




SPAULDING PEAK UNIT COCKROFT 1294 #23-41D
RECLAMATION REFERENCE POINT

Map Author Lee Prock	Scale 1" = 200'	Date March 16, 2010
-------------------------	--------------------	------------------------

Proposed SPU 1294 #23-41D
on existing well pad of
Spaulding Peak 1294 #23-41

Reference Point
Lat 38.9954311
Long -107.861770

Legend

-  Reference Point
-  GEC Drilled Wells
-  Spaulding Peak Gathering Line

