

LOCATION DRAWING

SE1/4 OF SECTION 18, TOWNSHIP 3 NORTH, RANGE 64 WEST, 6TH P.M.

WELL FALLS IN A PASTURE.
NO VISIBLE IMPROVEMENTS WITHIN 400'.

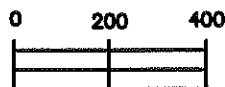
NWSE

NESE

SWSE

SESE




400' RADIUS

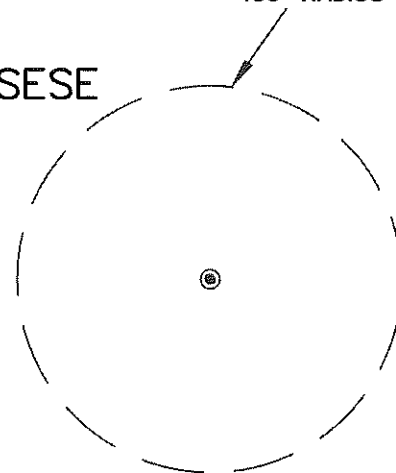


SCALE:

1" = 400'

LEGEND

-  = FOUND MONUMENT
-  = PROPOSED WELL
-  = IMPROVEMENTS (AS LABELED)



SE CRN SEC. 18

THIS IS NOT A MONUMENTED BOUNDARY SURVEY, IT IS ONLY A
DRAWING INTENDED TO DEPICT VISIBLE IMPROVEMENTS AROUND WELL SITE(S).

PREPARED BY:

HORSESHOE SURVEYING, LLC
PO BOX 150458
LAKEWOOD, CO 80215
(720)872-0196

WELL NAME:

GUTTERSEN 44-18

DRAWING DATE:

11-24-09

FIELD DATE:

11-24-09

LOCATION:

WELD COUNTY, CO
SESE, SEC. 18, T3N, R63W, 6TH P.M.