


# Location Drawing



A. Existing Well MAPLEWOOD 2 is 50' SW.


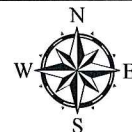
B. Proposed Well MAPLEWOOD 13-7.

C. Proposed Well MAPLEWOOD 22-7.

D. Proposed Well MAPLEWOOD 35-7.

E. Proposed Well MAPLEWOOD 23-7.

F. Proposed Well MAPLEWOOD 14-7.



## Legend

- |  |                      |  |                     |
|--|----------------------|--|---------------------|
|  | Proposed Well        |  | Building/Residence  |
|  | Existing Well        |  | Oil & Gas Equipment |
|  | Plugged Well         |  | Water Body          |
|  | Manhole              |  | Utility Box         |
|  | CattleGuard/Gate     |  | Railroad            |
|  | Bridge               |  | Fence               |
|  | ECD                  |  | Overhead Power Line |
|  | 400' Radius          |  | Pipeline            |
|  | Facilities Enclosure |  | Access Road         |
|  |                      |  | Ditch/Canal         |
|  |                      |  | Concrete Ditch      |

## 400ft Radius Map


### Maplewood 35-7 Pad Multi Well Pad

Surface Location: T4N R67W S7  
Description of surface uses : Irrigated Crop

Field Date: 11/18/2009  
Drawing Date: 11/19/2009  
Drafter: BDM  
Checked By: MPS

Aerial Photo supplied by NAIP - 2005

Prepared for:  
**KERR-MCGEE OIL &  
GAS ONSHORE LP**



Use our resources to find yours!  
[www.petro-fs.com](http://www.petro-fs.com)

1801 W. 13th Ave Suite 207  
Denver, CO 80204  
(303) 928-7128  
111 E. Third Street  
Rifle, CO 81650  
(970) 625-4740