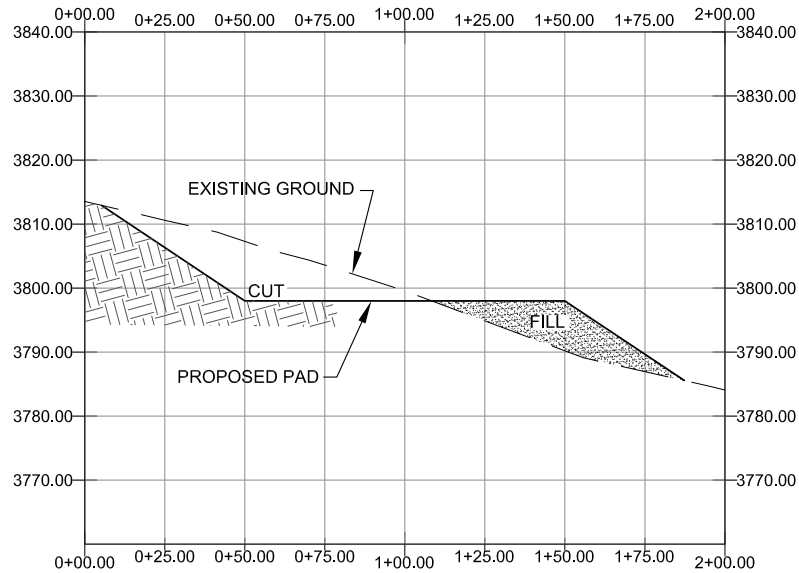


PAD CROSS SECTIONS CANTRALL 02-02

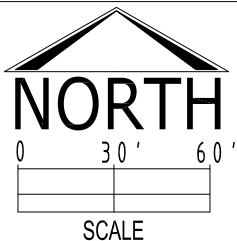
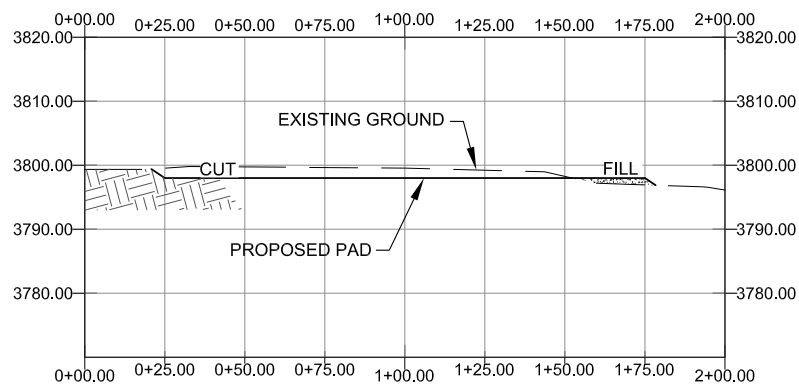
SECTION 2, TOWNSHIP 2 SOUTH, RANGE 44 WEST, 6TH P.M.

Cantrall Cross Section A



SCALES:
HORIZONTAL: 1"=60'
VERTICAL: 1"=30'

Cantrall Cross Section B



PREPARED BY:



FIELD DATE:
02-18-2010

DRAWING DATE:
02-19-2010

BY:
BWT

SITE NAME:
CANTRALL 02-02

SURFACE LOCATION:
YUMA COUNTY, COLORADO
NW 1/4 NE 1/4, SEC. 2, T2S, R44W