

# BERRY PETROLEUM COMPANY

WELL PAD O22 697

OXY 22-1D, 22-2D, 22-3D, 22-4D, 22-5D, 22-6D, 22-7D, 22-8D,  
22-9D, 22-10D, 22-11D, 22-12D, 22-13D, 22-14D, 22-15D & 22-16D

LOCATED IN GARFIELD COUNTY, COLORADO

SECTION 22, T6S, R97W, 6th P.M.

SW 1/4 SE 1/4



PHOTO: VIEW FROM CORNER #5 TO LOCATION STAKES

CAMERA ANGLE: NORTHWESTERLY



PHOTO: VIEW FROM BEGINNING OF PROPOSED ACCESS

CAMERA ANGLE: SOUTHWESTERLY



- Since 1964 -

**UELS**

Uintah Engineering & Land Surveying

85 South 200 East Vernal, Utah 84078

(435) 789-1017 \* FAX (435) 789-1813

LOCATION PHOTOS

8

MONTH

20

DAY

09

YEAR

PHOTO

**P1**

TAKEN BY: B.J.

DRAWN BY: J.L.G.

REVISED: 2-5-10



# BERRY PETROLEUM COMPANY

WELL PAD O22 697

OXY 22-1D, 22-2D, 22-3D, 22-4D, 22-5D, 22-6D, 22-7D, 22-8D,  
22-9D, 22-10D, 22-11D, 22-12D, 22-13D, 22-14D, 22-15D & 22-16D

LOCATED IN GARFIELD COUNTY, COLORADO

SECTION 22, T6S, R97W, 6th P.M.

SW 1/4 SE 1/4




PHOTO: VIEW OF LOCATION STAKES

CAMERA ANGLE: NORTHERLY




PHOTO: VIEW OF LOCATION STAKES

CAMERA ANGLE: SOUTHERLY



- Since 1964 -

UELS

Uintah Engineering & Land Surveying

85 South 200 East Vernal, Utah 84078

(435) 789-1017 \* FAX (435) 789-1813

LOCATION PHOTOS

8

MONTH

20

DAY

09

YEAR

PHOTO

P2

TAKEN BY: B.J.

DRAWN BY: J.L.G.

REVISED: 2-5-10



# BERRY PETROLEUM COMPANY

WELL PAD O22 697

OXY 22-1D, 22-2D, 22-3D, 22-4D, 22-5D, 22-6D, 22-7D, 22-8D,  
22-9D, 22-10D, 22-11D, 22-12D, 22-13D, 22-14D, 22-15D & 22-16D

LOCATED IN GARFIELD COUNTY, COLORADO

SECTION 22, T6S, R97W, 6th P.M.


SW 1/4 SE 1/4



LOCATION STAKE (TYP.)

PHOTO: VIEW OF LOCATION STAKES

CAMERA ANGLE: EASTERLY



LOCATION STAKE (TYP.)

PHOTO: VIEW OF LOCATION STAKES

CAMERA ANGLE: WESTERLY



- Since 1964 -

UELS

Uintah Engineering & Land Surveying

85 South 200 East Vernal, Utah 84078

(435) 789-1017 \* FAX (435) 789-1813

LOCATION PHOTOS

8

MONTH

20

DAY

09

YEAR

PHOTO

P3

TAKEN BY: B.J.

DRAWN BY: J.L.G.

REVISED: 2-5-10