


# Location Drawing




A. Proposed well DETERDING 31-08.

E. Guy Wire Anchors are 270' NW & 315' NW

B. Fence is 65' S.

C. Abandoned Windmill is 162' NE.

D. Intermittent Stream is 328' SW.



## Legend

	Proposed Well		Building/Residence
	Existing Well		Oil & Gas Equipment
	Water Well		Water Body
	Pedestal		Utility Box
	CattleGuard/Gate		Railroad
	Bridge		Sewer
	ECD		Fence
	400' Radius		Overhead Power Line
	Facility Enclosure		Pipeline
			Access Road
			Ditch/Canal
			Concrete Ditch/Canal


## 400ft Radius Map

## DETERDING 31-08

Surface Location: T1N R44W S31  
Description of surface uses: Rangeland

Field Date: 02/09/2010  
Drawing Date: 02/16/2010  
Drafter: BHF  
Checked By: BHF  
Aerial Imagery supplied by NAIP 2009

Prepared for:  
**ROSEITA RESOURCES  
OPERATING LP**  
717 Texas Avenue, Ste. 2800  
Houston, TX 77002



Use our resources to find yours!  
[www.petro-fs.com](http://www.petro-fs.com)

1801 W. 13th Ave  
Denver, CO 80204  
(303) 928-7128  
111 E. Third Street  
Suite 207  
Rifle, CO 81650  
(970) 625-4740