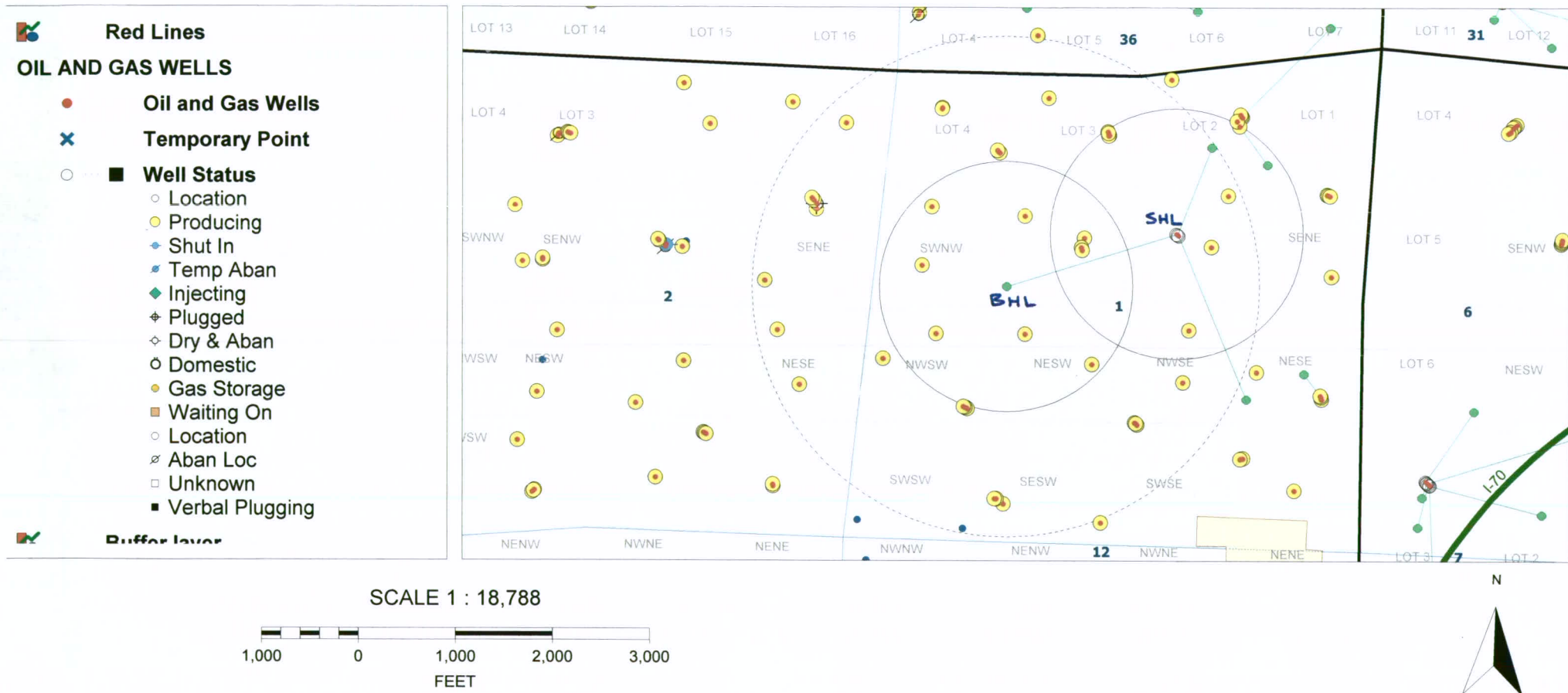
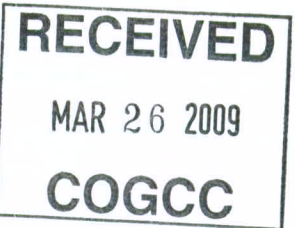


# WILLIAMS GM 923-1D UIC PERMIT APPLICATION 1/4-MILE AND 1/2-MILE AOR

Doc # 02053845

Fac # 159295





List of Oil and Gas Wells Located Within  $\frac{1}{2}$  Mile

There are no oil or gas wells located within  $\frac{1}{2}$  mile of the proposed injection well that are completed in the proposed injection zone.

TVD OF BOTTOM PERF IN  
WILLIAMS GM 923-ID IS ABOVE  
TVD OF TOP PERF IN ALL  
OTHER WILLIAMS FORK PRODUCERS  
WITHIN  $\frac{1}{2}$  MILE.

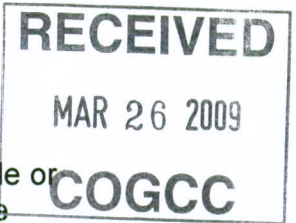
D.A.

10/15/2009

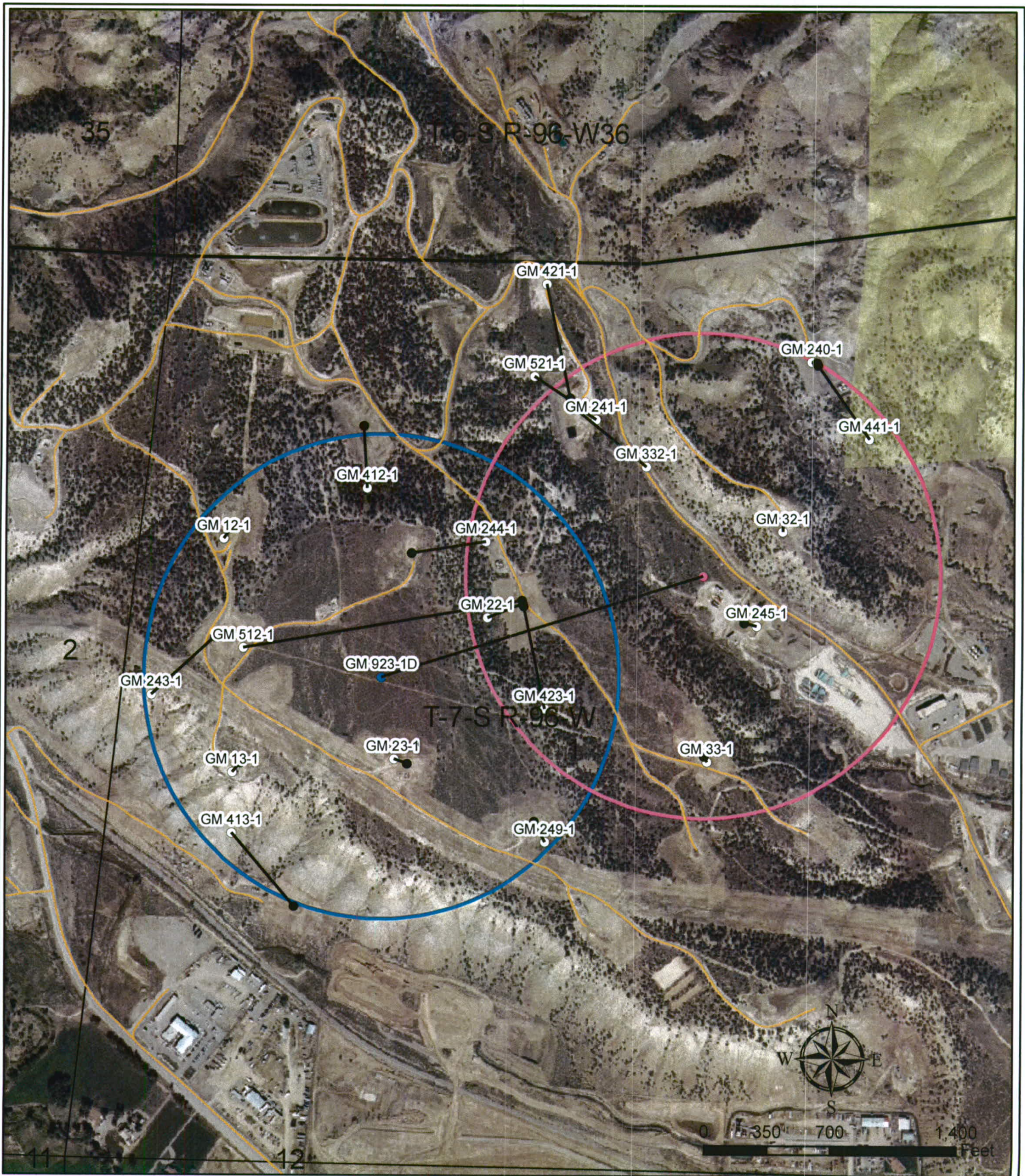
Map of Oil/Water Wells Located Within ¼ Mile

There are 20 gas production wells located within ¼ mile of the bottom hole or surface location for proposed injection well (GM 923-1D) as shown on the attached map.

There are no water wells (domestic, irrigation, etc.) located within ¼ mile of the proposed injection well. The attached database search from the Colorado Division of Water Resources indicates no wells in the area of interest.







### Legend

- Gas Well - Surface Location
- Proposed Injection Well - Surface Location
- Gas Well - Bottom Hole Location
- Proposed Injection Well - Bottom Hole Location
- Existing Road
- 1/4 Mile Buffer of Surface Location
- 1/4 Mile Buffer of Bottom Hole Location
- BLM Surface

### Wells Inside 1/4 Mile Areas Surface and Bottom Hole Location Map for GM 923-1D





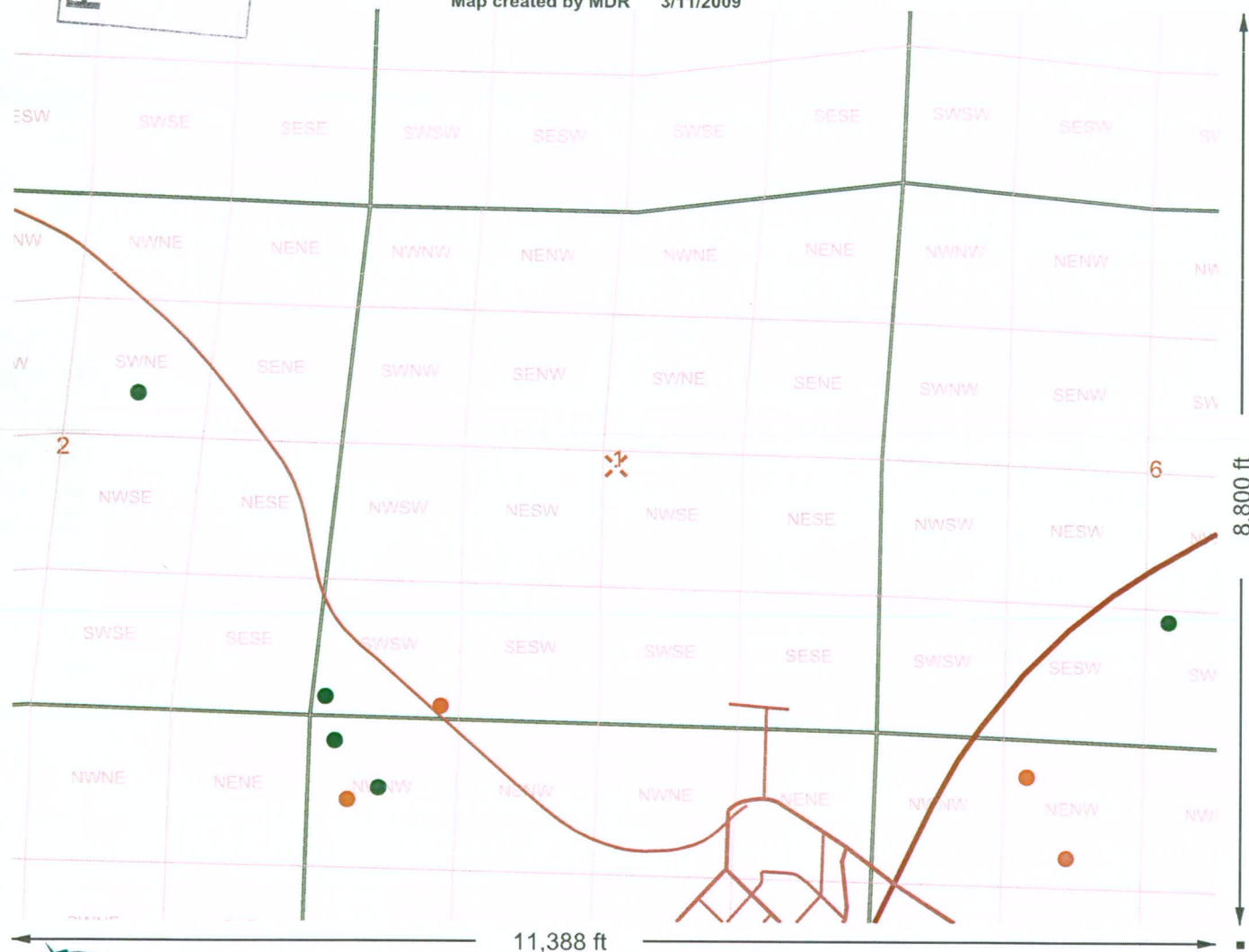
**RECEIVED**  
MAR 26 2009  
**COGCC**

# AQUAMAP - Public Access

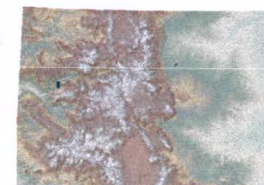
## Colorado Division of Water Resources

### Department of Natural Resources

Map created by MDR 3/11/2009



#### MAP NAVIGATION



Click to create PDF  
UTM X, Zone 13: 238659  
UTM Y, Zone 13: 4371825  
Long: -108° 2' 14.7"  
Lat: 39° 27' 22.9"  
UTM and Geographic(LL)  
coordinates in NAD 83

#### DATA DISPLAY

☐ Background ☒ Counties ☒ Well Permits  
☐ 2005 Aerials ☒ PLSS ☐ DWR Parcels  
☒ Low ☐ High ☒ Highways/Roads ☐ Hydrography ☐ County Parcels (No Public Access)  
Transparency

#### LOCATION

Section 1 Township 7 Range 96 Meridian Sixth

#### PRINTING

Output Scale 19,200 Page Size 8.5x11 User MDR  
Title



Map Author: Leonard Rice Engineers, 2006  
Based on work developed at <http://www.carto.net>

Address location by Yahoo Maps  
AquaMap Version 2.5 October 3, 2008



**RECEIVED**


MAR 26 2009

**COGCC**

List of Surface Owners Located within ¼ Mile Radius  
of the Surface and Bottom Hole of GM 923-1D

<b>SURFACE OWNER(S)</b>	<b>LEGAL DESCRIPTION</b>	<b>ADDRESS</b>
WILLIAMS PRODUCTION RMT CO	NW/4NW/4 SEC 1 T7S-R96W	1515 Arapahoe Street Tower 3, Suite 1000 Denver, CO 80202
WILLIAMS PRODUCTION RMT CO	NE/4NW/4 SEC 1 T7S-R96W	1515 Arapahoe Street Tower 3, Suite 1000 Denver, CO 80202
WILLIAMS PRODUCTION RMT CO	NW/4NE/4 SEC 1 T7S-R96W	1515 Arapahoe Street Tower 3, Suite 1000 Denver, CO 80202
BUREAU OF LAND MANAGEMENT	NE/4NE/4 SEC 1 T7S-R96W	Minerals Management Service Attn: Royalty Management Program PO BOX 5810, Denver, CO 80217
WILLIAMS PRODUCTION RMT CO	SW/4NW/4 SEC 1 T7S-R96W	1515 Arapahoe Street Tower 3, Suite 1000 Denver, CO 80202
WILLIAMS PRODUCTION RMT CO	SE/4NW/4 SEC 1 T7S-R96W	1515 Arapahoe Street Tower 3, Suite 1000 Denver, CO 80202
WILLIAMS PRODUCTION RMT CO	SW/4NE/4 SEC 1 T7S-R96W	1515 Arapahoe Street Tower 3, Suite 1000 Denver, CO 80202
WILLIAMS PRODUCTION RMT CO	SE/4NE/4 SEC 1 T7S-R96W	1515 Arapahoe Street Tower 3, Suite 1000 Denver, CO 80202
WILLIAMS PRODUCTION RMT CO	NW/4SW/4 SEC 1 T7S-R96W	1515 Arapahoe Street Tower 3, Suite 1000 Denver, CO 80202
WILLIAMS PRODUCTION RMT CO	NE/4SW/4 SEC 1 T7S-R96W	1515 Arapahoe Street Tower 3, Suite 1000 Denver, CO 80202
WILLIAMS PRODUCTION RMT CO	NW/4SE/4 SEC 1 T7S-R96W	1515 Arapahoe Street Tower 3, Suite 1000 Denver, CO 80202
WILLIAMS PRODUCTION RMT CO	NE/4SE/4 SEC 1 T7S-R96W	1515 Arapahoe Street Tower 3, Suite 1000 Denver, CO 80202





### Legend

- Existing Road
- 1/4 Mile Buffer of Surface Location
- 1/4 Mile Buffer of Bottom Hole Location
- Surface Ownership

## Surface Ownership Map GM 923-1D Injection Well





**RECEIVED**

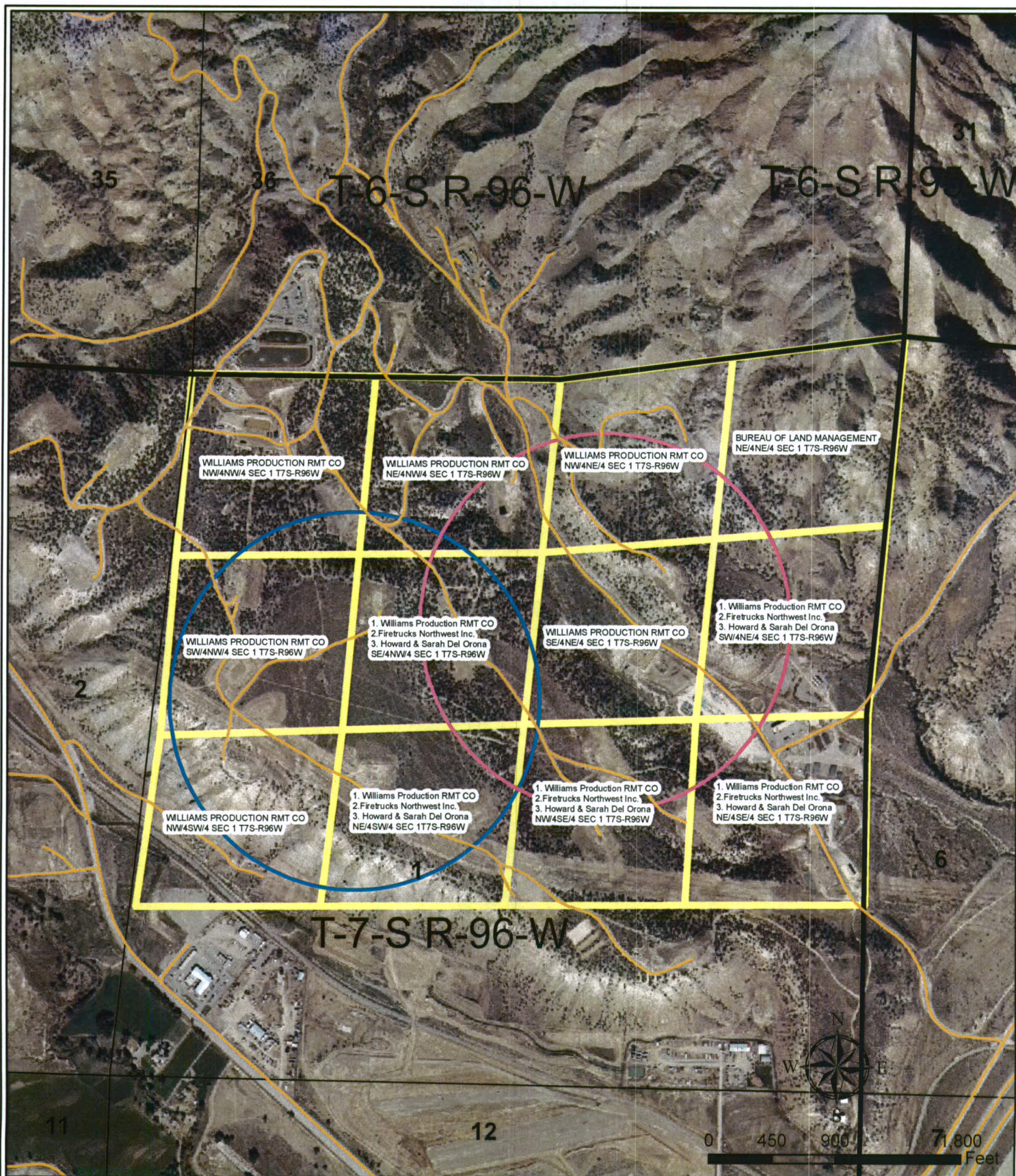
**MAR 26 2009**

**COGCC**

**List of Mineral Owners Located within ¼ Mile Radius  
of the Surface and Bottom Hole of GM 923-1D**

<b>MINERAL OWNER(S)</b>	<b>LEGAL DESCRIPTION</b>	<b>ADDRESS</b>
WILLIAMS PRODUCTION RMT CO	NW/4NW/4 SEC 1 T7S-R96W	1515 Arapahoe Street Tower 3, Suite 1000 Denver, CO 80202
WILLIAMS PRODUCTION RMT CO	NE/4NW/4 SEC 1 T7S-R96W	1515 Arapahoe Street Tower 3, Suite 1000 Denver, CO 80202
WILLIAMS PRODUCTION RMT CO	NW/4NE/4 SEC 1 T7S-R96W	1515 Arapahoe Street Tower 3, Suite 1000 Denver, CO 80202
BUREAU OF LAND MANAGEMENT	NE/4NE/4 SEC 1 T7S-R96W	Minerals Management Service Attn: Royalty Management Program PO BOX 5810, Denver, CO 80217
WILLIAMS PRODUCTION RMT CO	SW/4NW/4 SEC 1 T7S-R96W	1515 Arapahoe Street Tower 3, Suite 1000 Denver, CO 80202
1. Williams Production RMT CO 2. Firetrucks Northwest Inc. 3. Howard & Sarah Del Orona	SE/4NW/4 SEC 1 T7S-R96W	1. 1515 Arapahoe Street Tower 3, Suite 1000 Denver, CO 80202 2. 808 County Road 215 Parachute, CO 81635 3. PO BOX 1 Parachute, CO 81635
WILLIAMS PRODUCTION RMT CO	SE/4NE/4 SEC 1 T7S-R96W	1515 Arapahoe Street Tower 3, Suite 1000 Denver, CO 80202
1. Williams Production RMT CO 2. Firetrucks Northwest Inc. 3. Howard & Sarah Del Orona	SW/4NE/4 SEC 1 T7S-R96W	1. 1515 Arapahoe Street Tower 3, Suite 1000 Denver, CO 80202 2. 808 County Road 215 Parachute, CO 81635 3. PO BOX 1 Parachute, CO 81635
WILLIAMS PRODUCTION RMT CO	NW/4SW/4 SEC 1 T7S-R96W	1515 Arapahoe Street Tower 3, Suite 1000 Denver, CO 80202
1. Williams Production RMT CO 2. Firetrucks Northwest Inc. 3. Howard & Sarah Del Orona	NE/4SW/4 SEC 1 T7S-R96W	1. 1515 Arapahoe Street Tower 3, Suite 1000 Denver, CO 80202 2. 808 County Road 215 Parachute, CO 81635 3. PO BOX 1 Parachute, CO 81635
1. Williams Production RMT CO 2. Firetrucks Northwest Inc. 3. Howard & Sarah Del Orona	NW/4SE/4 SEC 1 T7S-R96W	1. 1515 Arapahoe Street Tower 3, Suite 1000 Denver, CO 80202 2. 808 County Road 215 Parachute, CO 81635 3. PO BOX 1 Parachute, CO 81635
1. Williams Production RMT CO 2. Firetrucks Northwest Inc. 3. Howard & Sarah Del Orona	NE/4SE/4 SEC 1 T7S-R96W	1. 1515 Arapahoe Street Tower 3, Suite 1000 Denver, CO 80202 2. 808 County Road 215 Parachute, CO 81635 3. PO BOX 1 Parachute, CO 81635





## Legend

- Existing Road
- 1/4 Mile Buffer of Surface Location
- 1/4 Mile Buffer of Bottom Hole Location
- Mineral Ownership

## Mineral Ownership Map GM 923-1D Injection Well





RECEIVED

MAR 26 2009

COGCC



**CERTIFIED MAIL**

March 19, 2009

To: Minerals Management Service  
Royalty Management Program  
PO BOX 5810  
Denver, CO 80217

EXPLORATION & PRODUCTION  
1058 CR #215  
P. O. Box 370  
Parachute, CO 81635-0370  
970/285-9377  
970/285-9573 fax

Re: Application for **GM 923-1D** water injection well  
Township 7 South, Range 96 West, 6<sup>th</sup> PM  
Section 1: SW/4NE/4  
Garfield County, CO

Dear Owner,

Williams Production RMT Company is filing an application with the Colorado Oil and Gas Conservation Commission (the COGCC) to drill the GM 923-1D for the purpose of salt water disposal. Williams Production RMT Company is filing the application as part of its efforts to reduce water hauling for its oil and gas operations in the area. In accordance with the rules and regulations of the COGCC, this letter is notice of Williams's application to drill the GM 923-1D. This well will be a dedicated water injection well which will target the Upper Williams Fork formation (a.k.a. Ohio Creek member) of the upper part of the Mesaverde Group as the objective disposal interval.

Any person who would be directly and adversely affected or aggrieved by the authorization of the underground disposal into the proposed injection zone may file within fifteen (15) days of notification, a written request for a public hearing before the COGCC, provided such request meets protest requirements specified in subparagraph m of rule 325. Additional information on the operation of the proposed disposal well may also be obtained at the COGCC office.

If you have any questions concerning this application, please contact the undersigned at 970-683-2288.

Sincerely,

**Williams Production RMT Company**

A handwritten signature in blue ink that reads "Sandy Hotard".

Sandy Hotard CPL  
Field Land Manager



**CERTIFIED MAIL**

March 19, 2009

To: Howard & Sarah Del Orona  
PO BOX 1  
Parachute, CO 81635

Re: Application for **GM 923-1D** water injection well  
Township 7 South, Range 96 West, 6<sup>th</sup> PM  
Section 1: SW/4NE/4  
Garfield County, CO

RECEIVED

MAR 26 2009

COGCC



EXPLORATION & PRODUCTION  
1058 CR #215  
P. O. Box 370  
Parachute, CO 81635-0370  
970/285-9377  
970/285-9573 fax

Dear Owner,

Williams Production RMT Company is filing an application with the Colorado Oil and Gas Conservation Commission (the COGCC) to drill the GM 923-1D for the purpose of salt water disposal. Williams Production RMT Company is filing the application as part of its efforts to reduce water hauling for its oil and gas operations in the area. In accordance with the rules and regulations of the COGCC, this letter is notice of Williams's application to drill the GM 923-1D. This well will be a dedicated water injection well which will target the Upper Williams Fork formation (a.k.a. Ohio Creek member) of the upper part of the Mesaverde Group as the objective disposal interval.

Any person who would be directly and adversely affected or aggrieved by the authorization of the underground disposal into the proposed injection zone may file within fifteen (15) days of notification, a written request for a public hearing before the COGCC, provided such request meets protest requirements specified in subparagraph m of rule 325. Additional information on the operation of the proposed disposal well may also be obtained at the COGCC office.

If you have any questions concerning this application, please contact the undersigned at 970-683-2288.

Sincerely,

**Williams Production RMT Company**

A handwritten signature in blue ink that reads "Sandy Hotard".

Sandy Hotard CPL  
Field Land Manager

**CERTIFIED MAIL**

March 19, 2009

To: Firetrucks Northwest Inc.  
808 County Road 215  
Parachute, CO 81635

Re: Application for **GM 923-1D** water injection well  
Township 7 South, Range 96 West, 6<sup>th</sup> PM  
Section 1: SW/4NE/4  
Garfield County, CO

RECEIVED

MAR 26 2009

COGCC



EXPLORATION & PRODUCTION  
1058 CR #215  
P. O. Box 370  
Parachute, CO 81635-0370  
970/285-9377  
970/285 9573 fax

Dear Owner,

Williams Production RMT Company is filing an application with the Colorado Oil and Gas Conservation Commission (the COGCC) to drill the GM 923-1D for the purpose of salt water disposal. Williams Production RMT Company is filing the application as part of its efforts to reduce water hauling for its oil and gas operations in the area. In accordance with the rules and regulations of the COGCC, this letter is notice of Williams's application to drill the GM 923-1D. This well will be a dedicated water injection well which will target the Upper Williams Fork formation (a.k.a. Ohio Creek member) of the upper part of the Mesaverde Group as the objective disposal interval.

Any person who would be directly and adversely affected or aggrieved by the authorization of the underground disposal into the proposed injection zone may file within fifteen (15) days of notification, a written request for a public hearing before the COGCC, provided such request meets protest requirements specified in subparagraph m of rule 325. Additional information on the operation of the proposed disposal well may also be obtained at the COGCC office.

If you have any questions concerning this application, please contact the undersigned at 970-683-2288.

Sincerely,

**Williams Production RMT Company**

A handwritten signature in blue ink that reads "Sandy Hotard".

Sandy Hotard CPL  
Field Land Manager



RECEIVED  
MAR 26 2009  
COGCC

7008 2810 0002 3351 8345

U.S. Postal Service™  
**CERTIFIED MAIL™ RECEIPT**  
(Domestic Mail Only; No Insurance Coverage Provided)  
For delivery information visit our website at [www.usps.com](http://www.usps.com)

**HOUSTON TX 77060**

Postage	\$ 0.42	0583
Certified Fee	\$2.70	05
Return Receipt Fee (Endorsement Required)	\$2.20	Postmark Here
Restricted Delivery Fee (Endorsement Required)	\$0.00	PARACHUTE CO 81635
Total Postage & Fees	\$ 5.32	MAR 19 2009

Sent To: ExxonMobil Oil Corp  
Attn: Mr. Ron Smith  
Street, Apt. or PO Box: 16825 Northchase Dr Suite 200  
City, State: Houston, TX 77060

PS Form 3800, August 2006 See Reverse for Instructions

7008 2810 0002 3351 8390

U.S. Postal Service™  
**CERTIFIED MAIL™ RECEIPT**  
(Domestic Mail Only; No Insurance Coverage Provided)  
For delivery information visit our website at [www.usps.com](http://www.usps.com)

**PARACHUTE CO 81635**

Postage	\$ 0.42	0583
Certified Fee	\$2.70	05
Return Receipt Fee (Endorsement Required)	\$2.20	Postmark Here
Restricted Delivery Fee (Endorsement Required)	\$0.00	PARACHUTE CO 81635
Total Postage & Fees	\$ 5.32	MAR 19 2009

Sent To: Firetrucks Northwest  
Street, Apt. No. or PO Box No.: 808 CR 215  
City, State, ZIP+: Parachute, CO 81635

PS Form 3800, August 2006 See Reverse for Instructions

7008 2810 0002 3351 8406

U.S. Postal Service™  
**CERTIFIED MAIL™ RECEIPT**  
(Domestic Mail Only; No Insurance Coverage Provided)  
For delivery information visit our website at [www.usps.com](http://www.usps.com)

**DENVER CO 80217**

Postage	\$ 0.42	0583
Certified Fee	\$2.70	05
Return Receipt Fee (Endorsement Required)	\$2.20	Postmark Here
Restricted Delivery Fee (Endorsement Required)	\$0.00	PARACHUTE CO 81635
Total Postage & Fees	\$ 5.32	MAR 19 2009

Sent To: Minerals Management Service  
Street, Apt. or PO Box: Royalty Management Program PO BOX 5810  
City, State: Denver, CO 80217

PS Form 3800, August 2006 See Reverse for Instructions

7008 2810 0002 3351 8376

U.S. Postal Service™  
**CERTIFIED MAIL™ RECEIPT**  
(Domestic Mail Only; No Insurance Coverage Provided)  
For delivery information visit our website at [www.usps.com](http://www.usps.com)

**GRAND JUNCTION CO 81505**

Postage	\$ 0.42	0583
Certified Fee	\$2.70	05
Return Receipt Fee (Endorsement Required)	\$2.20	Postmark Here
Restricted Delivery Fee (Endorsement Required)	\$0.00	PARACHUTE CO 81635
Total Postage & Fees	\$ 5.32	MAR 19 2009

Sent To: Laborgne Land Co LLC  
Street, Apt. or PO Box: 1014 Pritchard Mesa Ct.  
City, State: Grand Junction, CO 81505

PS Form 3800, August 2006 See Reverse for Instructions

7008 2810 0002 3351 8363

U.S. Postal Service™  
**CERTIFIED MAIL™ RECEIPT**  
(Domestic Mail Only; No Insurance Coverage Provided)  
For delivery information visit our website at [www.usps.com](http://www.usps.com)

**PARACHUTE CO 81635**

Postage	\$ 0.42	0583
Certified Fee	\$2.70	05
Return Receipt Fee (Endorsement Required)	\$2.20	Postmark Here
Restricted Delivery Fee (Endorsement Required)	\$0.00	PARACHUTE CO 81635
Total Postage & Fees	\$ 5.32	MAR 19 2009

Sent To: Mr. & Mrs. Orton  
Street, Apt. No. or PO Box No.: PO BOX 1  
City, State, ZIP+: Parachute, CO 81635

PS Form 3800, August 2006 See Reverse for Instructions