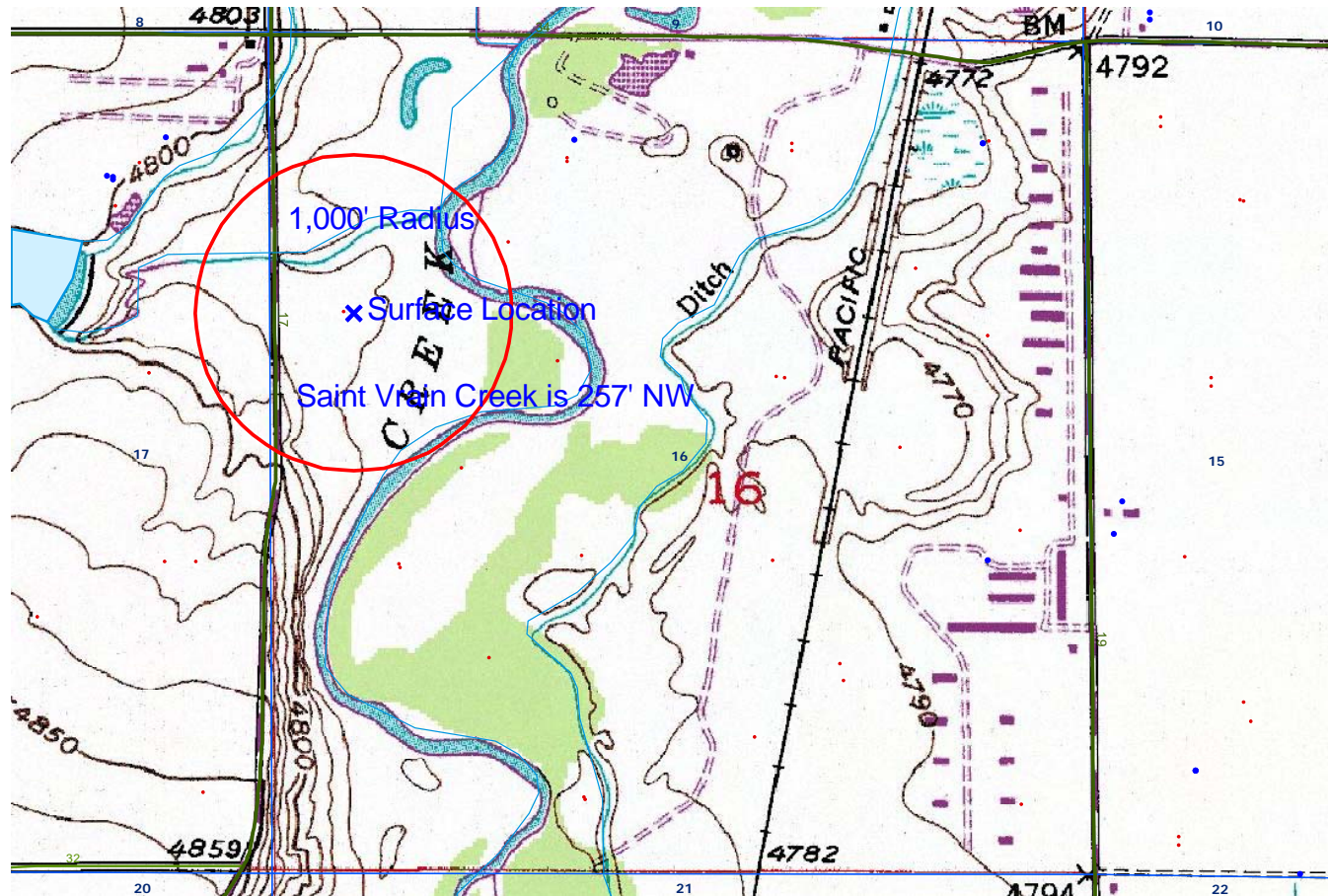


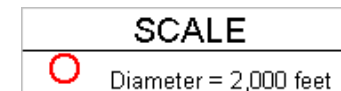
HOUSTON STATE 31-16

TOPO

HYDROLOGY MAP-A

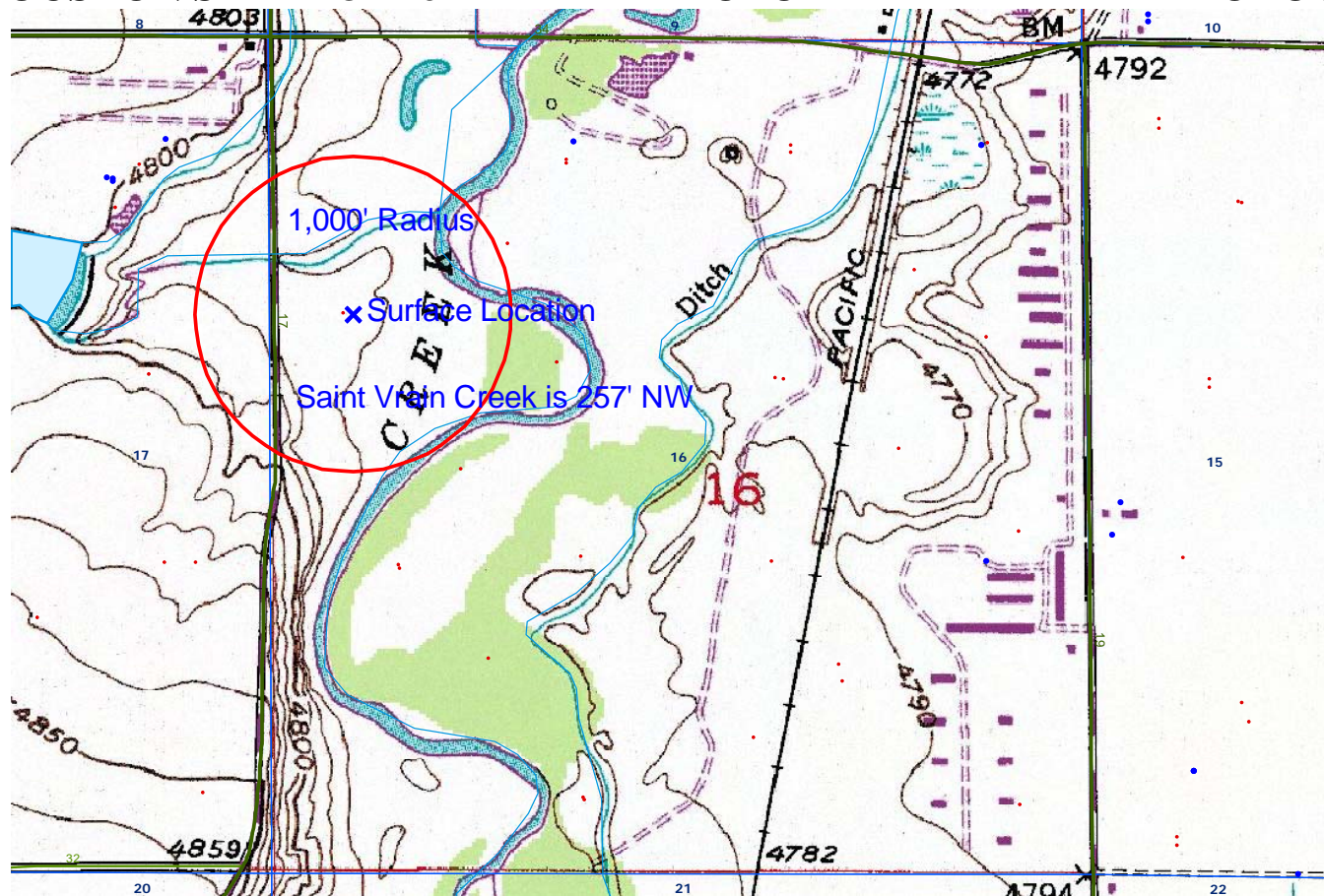


TOWNSHIP 3 NORTH, RANGE 67 WEST



LEGEND A
WATER RESOURCES
• Water Wells
□ Lakes
— Major Rivers
— Streams
□ 300-Foot Stream Buffers

LEGEND B
1200-SEARIES WILDLIFE AREAS
□ RSO Areas
□ RSO_Osprey_Curren
□ SWH Areas
□ State Wildlife Areas



TOWNSHIP 3 NORTH, RANGE 67 WEST

SCALE



Diameter = 2,000 feet

LEGEND A

WATER RESOURCES

- Water Wells
- Lakes
- Major Rivers
- Streams
- 300-Foot Stream Buffers

LEGEND B

1200-SEARIES WILDLIFE AREAS

- RSO Areas
- RSO_Osprey_Curren
- SWH Areas
- State Wildlife Areas



TOWNSHIP 3 NORTH, RANGE 67 WEST

SCALE



Diameter = 2,000 feet

LEGEND A

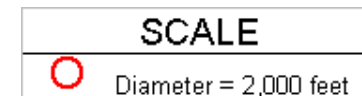
WATER RESOURCES

- Water Wells
- Lakes
- Major Rivers
- Streams
- 300-Foot Stream Buffers

LEGEND B

1200-SEARIES WILDLIFE AREAS

- RSO Areas
- RSO_Osprey_Curren
- SWH Areas
- State Wildlife Areas



LEGEND A	LEGEND B
WATER RESOURCES	1200-SEARIES WILDLIFE AREAS
Water Wells	RSO Areas
Lakes	RSO_Osprey_Curren
Major Rivers	SWH Areas
Streams	State Wildlife Areas
300-Foot Stream Buffers	