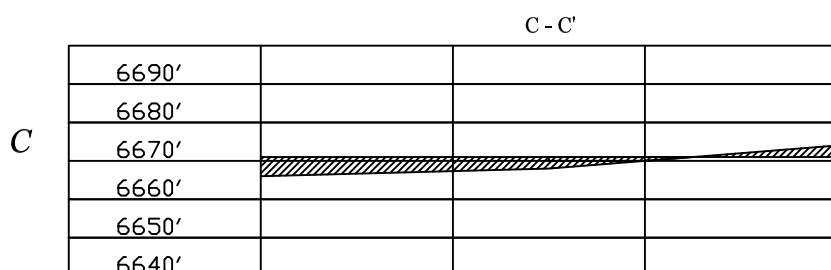
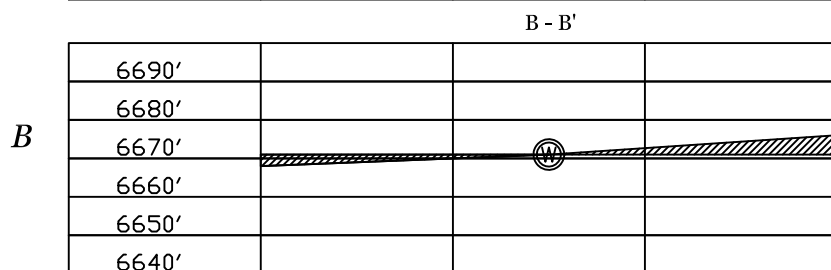
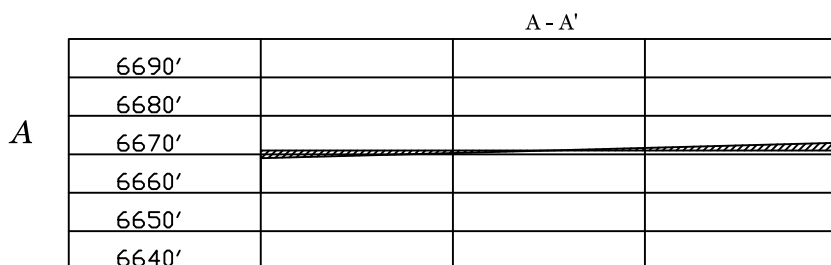


Pioneer Natural Resources
 OPERATOR
 Blarney 21-27
 WELL NAME & NO
 2423' FWL AND 285' FNL
 FOOTAGES
 Sec 27, T 34 S, R 65 W
 LOCATION
 Las Animas County, Colorado
 COUNTY & STATE
 May 16, 2008
 DATE



SCALE:
 HORZ: 1" = 50'
 VERT: 1" = 50'