



Berry Petroleum Company

1999 Broadway St., Suite 3700
Denver, CO 80202

Ph: (303) 825-3344
Fax: (303) 825-3350

www.bry.com

February 3, 2010

Walter L. Jones
Chevron U.S.A. Inc.
11111 S. Wilcrest
Houston, TX 77099

RE: 30 Day Notice Requirement (Rule 305 and 306)
**Chevron 20-17D, 20-18D, 20-32D, 20-19D, 20-31D,
20-21D, and 20-20D**
J20 596 Pad - NWSE Section 20 5S 96W
Garfield County, Colorado

Dear Mr. Jones:

Please be advised that Berry Petroleum Company will be re-filing permits on the wells referenced above with the Colorado Oil and Gas Conservation Commission. Chevron previously approved this pad by letter dated December 29, 2008.

The enclosed notification, pursuant to Rule 305 and 306, is required as part of the re-filing process. If applicable, please sign and date where indicated and return to my attention.

Please contact the undersigned if you have any questions.

Thank you for your assistance in this matter.

Very truly yours,

Jerry L. Gonzalez
Senior Landman
303-999-4207

:enclosures

cc: Janni Keidel
Land Well files

NOTICE REQUIREMENTS (RULE 305)
(J20 596 Pad)

Re: Well Name – Chevron 20-17D, 20-18D, 20-32D, 20-19D, 20-31D, 20-21D, 20-20D, –NWSE, Section 20, 5S 96W, Garfield County, CO

In accordance with the Colorado Oil and Gas Conservation Commission for Notices of Oil and Gas Operations, Rule 305, the following information is required to be provided:

- Operations on the above referenced wells are estimated to commence March 3, 2010.
- The operator will be: Berry Petroleum Company
1999 Broadway, Suite # 3700
Denver, Colorado 80202
(303) 999-4400
- You may contact: Jerry L. Gonzalez, Senior Landman at (303) 999-4207, if you have any questions regarding this notice

Chevron 20-17D

The legal description of the lands upon which operations will be conducted are:

Surface: 1,873' FSL and 1,296' FEL, Sec. 20, T5S, R96W

Old Bottom: 2,410' FSL and 400' FEL, Sec. 20, T5S, R96W

New Bottom: 2,388' FSL and 493' FEL, Sec. 20, T5S, R96W
Garfield County, Colorado.

Chevron 20-18D

The legal description of the lands upon which operations will be conducted are:

Surface: 1,862' FSL and 1,307' FEL, Sec. 20, T5S, R96W

Bottom: 2,110' FSL and 500' FEL, Sec. 20, T5S, R96W

Garfield County, Colorado.

Chevron 20-32D

The legal description of the lands upon which operations will be conducted are:

Surface: 1,852' FSL and 1,317' FEL, Sec. 20, T5S, R96W

Old Bottom: 2,340' FSL and 1,970' FEL, Sec. 20, T5S, R96W

New Bottom: 2,405' FSL and 1,939' FEL, Sec. 20, T5S, R96W
Garfield County, Colorado.

Page 2

Chevron 20-17D, 20-18D, 20-32D,
20-19D, 20-31D, 20-21D, and 20-20D

NWSE, Sec. 20 T5S R96W 6th P.M.

Chevron U.S.A.

February 3, 2010

Chevron 20-19D

The legal description of the lands upon which operations will be conducted are:

Surface: 1,841' FSL and 1,328' FEL, Sec. 20, T5S, R96W

Bottom: 1,810' FSL and 400' FEL, Sec. 20, T5S, R96W

Garfield County, Colorado.

Chevron 20-31D

The legal description of the lands upon which operations will be conducted are:

Surface: 1,830' FSL and 1,338' FEL, Sec. 20, T5S, R96W

Old Bottom: 2,070' FSL and 2,180' FEL, Sec 20, T5S, R96W

New Bottom: 2,095' FSL and 1,915' FEL, Sec 20, T5S, R96W

Garfield County, Colorado.

Chevron 20-21D

The legal description of the lands upon which operations will be conducted are:

Surface: 1,820' FSL and 1,349' FEL, Sec. 20, T5S, R96W

Old Bottom: 1,515' FSL and 330' FEL, Sec. 20, T5S, R96W

New Bottom: 1,444' FSL and 440' FEL, Sec. 20, T5S, R96W

Garfield County, Colorado.

Chevron 20-20D

The legal description of the lands upon which operations will be conducted are:

Surface: 1,809' FSL and 1,360' FEL, Sec. 20, T5S, R96W

Old Bottom: 1,286' FSL and 821' FEL, Sec. 20, T5S, R96W

New Bottom: 1,136' FSL and 573' FEL, Sec. 20, T5S, R96W

Garfield County, Colorado.

Page 3

Chevron 20-17D, 20-18D, 20-32D,
20-19D, 20-31D, 20-21D, and 20-20D
NWSE, Sec. 20 T5S R96W 6th P.M.

Chevron U.S.A.

February 3, 2010

- The surface owner has the responsibility for notifying any affected tenant of the proposed operations.
- A brochure describing surface owner rights is available upon request from:
Colorado Oil and Gas Conservation Commission
1120 Lincoln Street
Suite 801
Denver, Co 80203

By signing below, the surface owner waives the above notification requirements of Rule 305.

Chevron U.S.A. Inc.

By: _____

Printed Name: _____

Title: _____

Date: _____

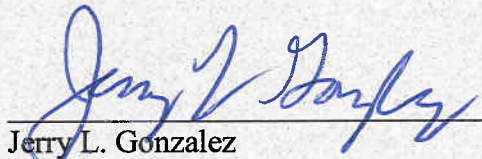
SURFACE OWNER CONSULTATION (RULE 306)
(J20 596 Pad)

Berry Petroleum Company confirms that the Surface Owner Consultation requirements of Rule 306 have been completed or waived for the following proposed well locations.

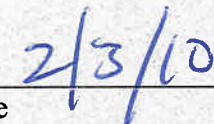
Well Names – Chevron 20-17D, 20-18D, 20-32D, 20-19D, 20-31D, 20-21D, and 20-20D, drilled from well pad located in the NW/4 SE/4 of Section 20 Township 5 South, Range 96 West, Garfield County, Colorado.

Road Description: Existing roadway use and new construction as required for access was previously agreed upon by all parties.

Berry Petroleum Company

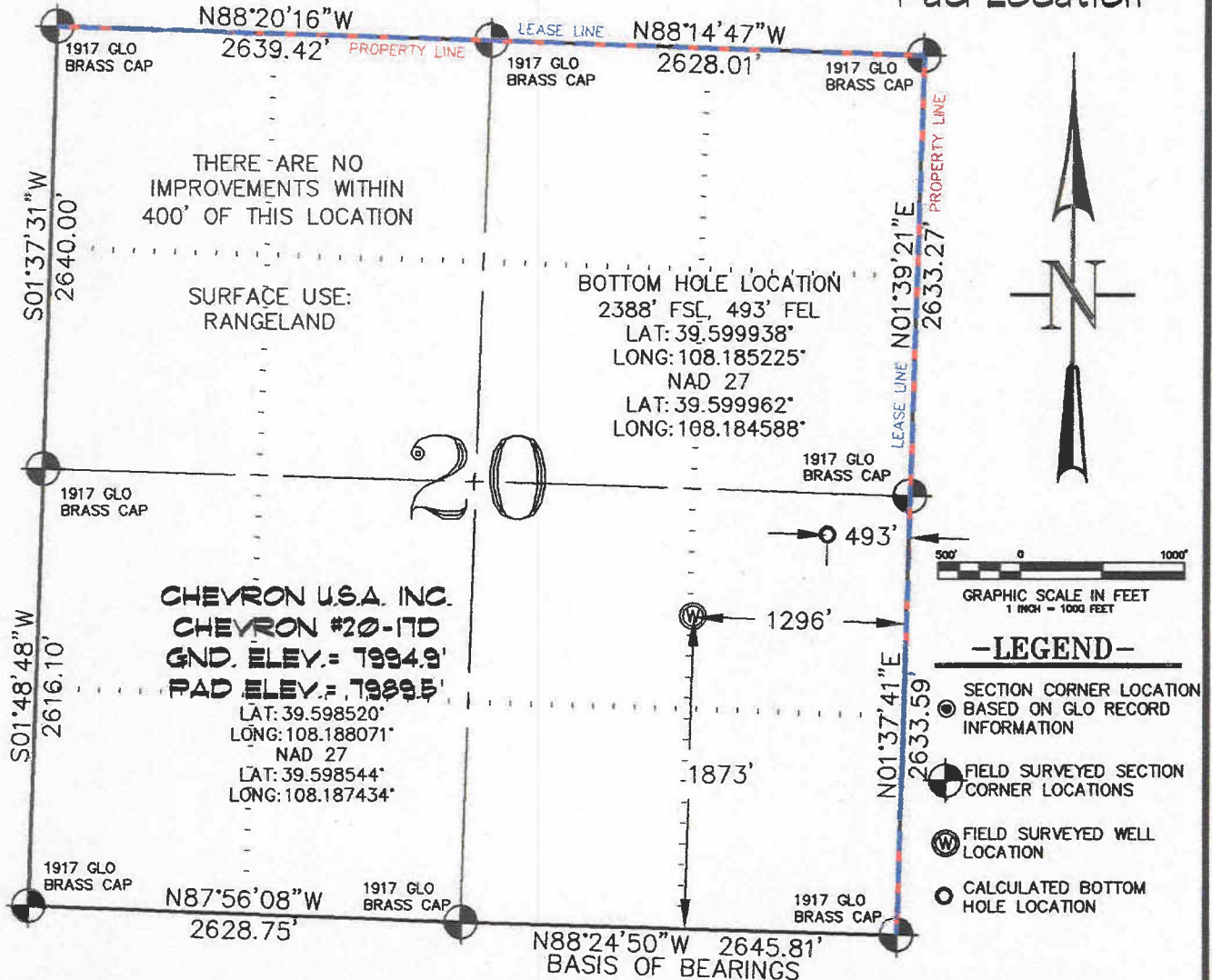


Jerry L. Gonzalez
Senior Landman



Date

SEC. 20, T. 5 S., R. 96 W. OF THE 6TH P.M. Chevron J20-596
Pad Location



THIS WELL LOCATION PLAT WAS PREPARED FOR BERRY PETROLEUM COMPANY, TO LOCATE THE CHEVRON #20-17D WELL, 1873 FEET FROM THE SOUTH LINE AND 1296 FEET FROM THE EAST LINE IN THE NW1/4 SE1/4 OF SECTION 20, T. 5 S., R. 96 W. OF THE 6TH P.M. GARFIELD COUNTY, COLORADO.

REFERENCE NOTES

- 1) T. 5 S., R. 96 W., 6TH P.M. GLO PLAT.
- 2) U.S.G.S. QUAD: CIRLCE DOT GULCH, CO
- 3) ELEVATIONS BASED ON N.A.V.D. 1988
- 4) LATITUDES AND LONGITUDES ARE BASED ON NAD 83, COLORADO CENTRAL ZONE.
- 5) GPS OPERATOR ROBERT WOOD, OBSERVED A PDOP OF 2.7.
- 6) ALL GPS OBSERVATIONS ARE IN COMPLIANCE WITH COGCC RULE NO. 215.
- 7) SURFACE AND BOTTOM HOLE LOCATIONS ARE MEASURED 90° FROM SECTION LINES.

SURVEYOR'S CERTIFICATE

I, George R. Bauer: a Professional Land Surveyor in the State of Colorado do hereby certify that this Survey was made under my direct supervision, and that this Plat represents said Survey.



COLORADO P.L.S. 27925

VIEW: 1C



CONSTRUCTION SURVEYS, INC.

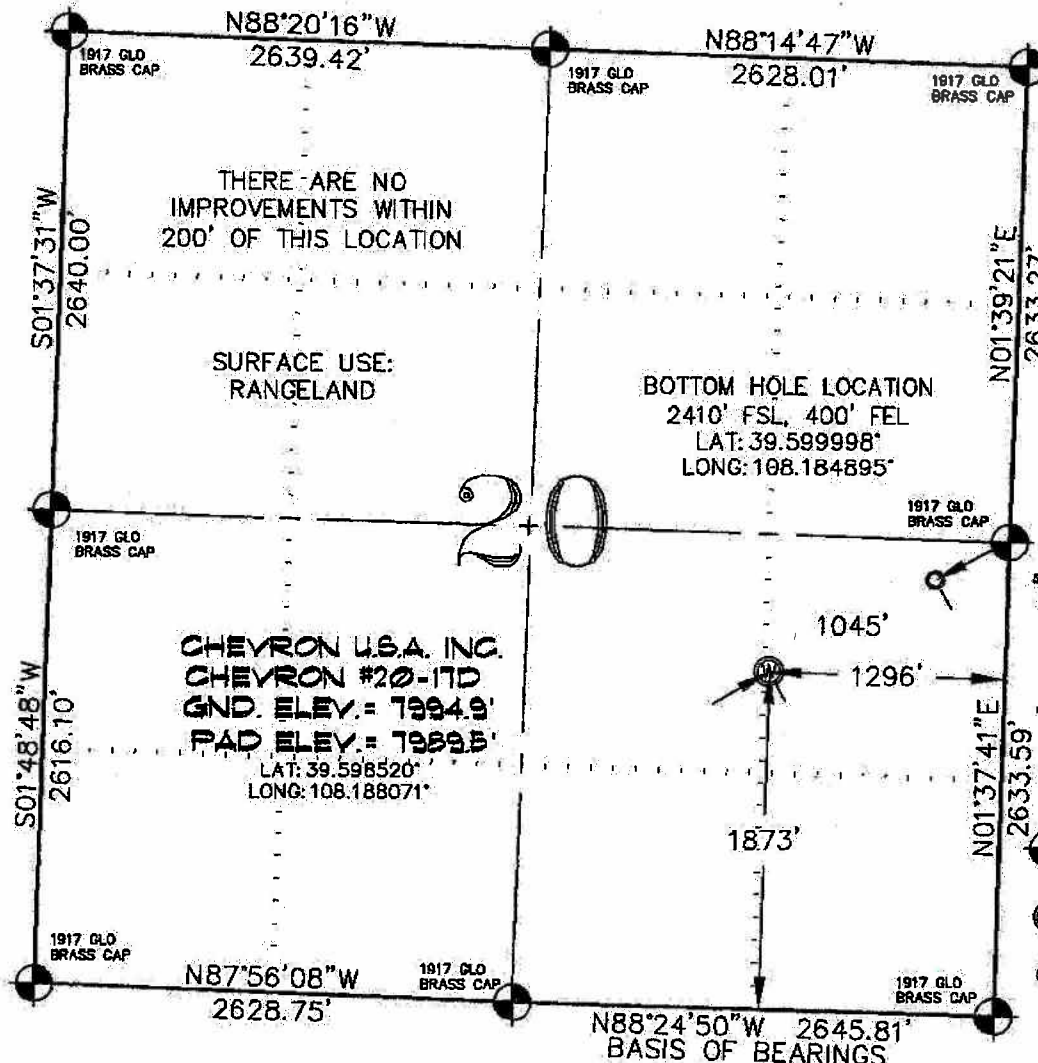
0012 SUNRISE BLVD.
SILT, CO 81652
(970)876-5753

SURVEYED: 04/26/06	SCALE: 1" = 1000'
DRAFTED: 01/29/10	DWG: ORION\CHEV20-28D
CHECKED: 02/02/10	SHEET: 1 of 11

OLD

SEC. 20, T. 5 S., R. 96 W. OF THE 6TH P.M.

PLAT #1
LOCATION PLAT



GRAPHIC SCALE IN FEET
1 INCH = 1000 FEET

-LEGEND-

- SECTION CORNER LOCATION
● BASED ON GLO RECORD
INFORMATION
- ⊕ FIELD SURVEYED SECTION
CORNER LOCATIONS
- ⊕ FIELD SURVEYED WELL
LOCATION
- ⊕ CALCULATED BOTTOM
HOLE LOCATION

THIS WELL LOCATION PLAT WAS PREPARED FOR BERRY PETROLEUM COMPANY, TO LOCATE THE CHEVRON #20-17D WELL, 1873 FEET FROM THE SOUTH LINE AND 1296 FEET FROM THE EAST LINE IN THE NW1/4 SE1/4 OF SECTION 20, T. 5 S., R. 96 W. OF THE 6TH P.M. GARFIELD COUNTY, COLORADO.

REFERENCE NOTES

- 1) T. 5 S., R. 96 W., 6TH P.M. GLO PLAT.
- 2) U.S.G.S. QUAD: CIRLCE DOT GULCH, CO
- 3) ELEVATIONS BASED ON N.A.V.D. 1988
- 4) LATITUDES AND LONGITUDES ARE BASED ON NAD 83, COLORADO CENTRAL ZONE.
- 5) GPS OPERATOR ROBERT WOOD, OBSERVED A PDOP OF 2.7.
- 6) ALL GPS OBSERVATIONS ARE IN COMPLIANCE WITH COGCC RULE NO. 215.
- 7) SURFACE AND BOTTOM HOLE LOCATIONS ARE MEASURED 90° FROM SECTION LINES.

SURVEYOR'S CERTIFICATE

I, George R. Bauer, a Professional Land Surveyor in the State of Colorado do hereby certify that this Survey was made under my direct supervision, and that this Plat represents said Survey.

George R. Bauer
27925
11/13/06
PROFESSIONAL LAND SURVEYOR

COLORADO P.L.S. 27925

RECEIVED: 11/10/06

VIEW: 1C



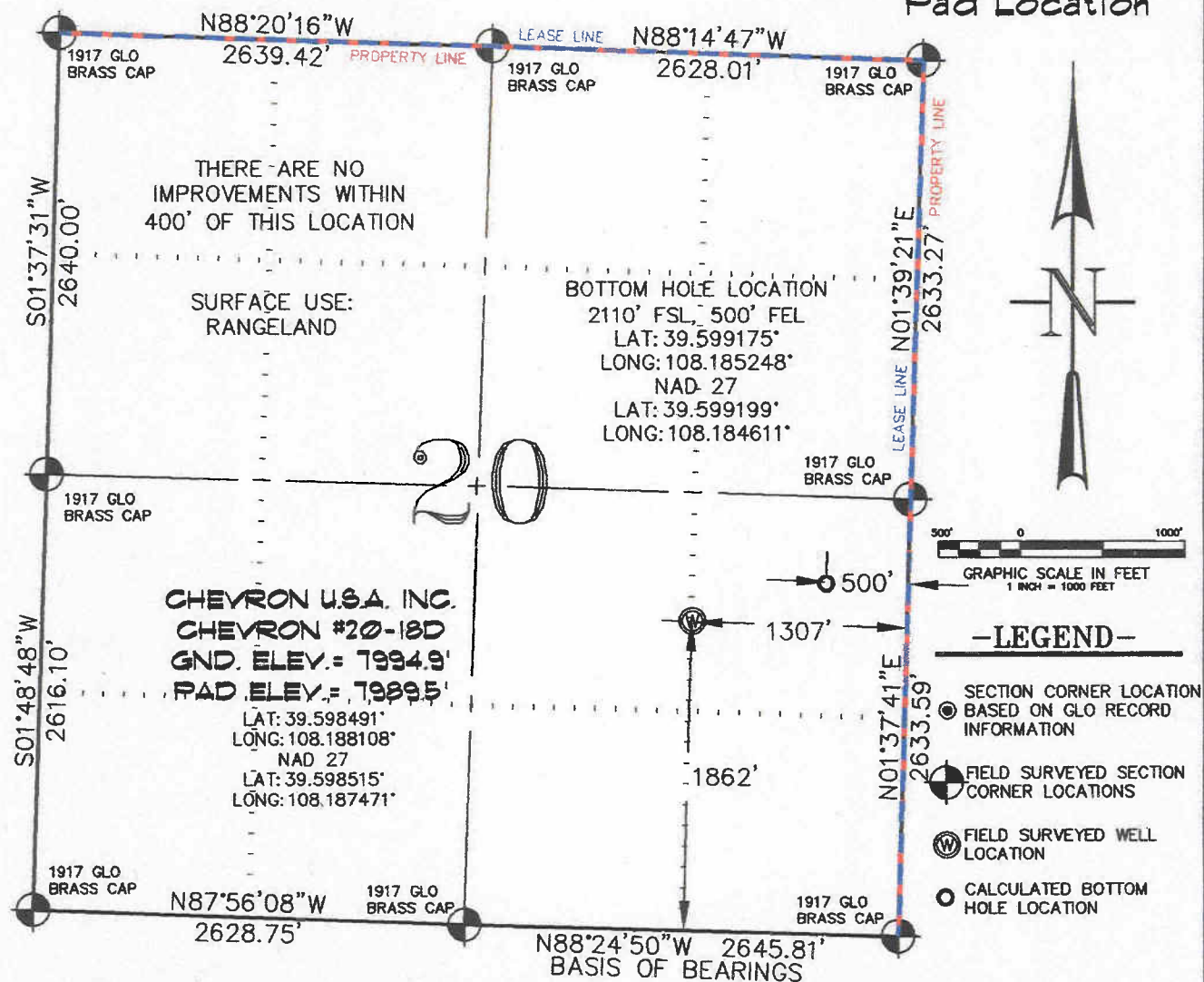
CONSTRUCTION SURVEYS, INC.

0012 SUNRISE BLVD

SILT, CO 81652

(970)876-5753

SURVEYED: 04/26/06	SCALE: 1" = 1000'
DRAFTED: 06/05/06	DWG: ORION\CHEV20-28D
CHECKED: 06/06/06	SHEET: 1 of 9

Chevron J20-596
Pad Location

THIS WELL LOCATION PLAT WAS PREPARED FOR BERRY PETROLEUM COMPANY, TO LOCATE THE CHEVRON #20-18D WELL, 1862 FEET FROM THE SOUTH LINE AND 1307 FEET FROM THE EAST LINE IN THE NW1/4 SE1/4 OF SECTION 20, T. 5 S., R. 96 W. OF THE 6TH P.M. GARFIELD COUNTY, COLORADO.

REFERENCE NOTES

- 1) T. 5 S., R. 96 W., 6TH P.M. GLO PLAT.
- 2) U.S.G.S. QUAD: CIRLCE DOT GULCH, CO
- 3) ELEVATIONS BASED ON N.A.V.D. 1988
- 4) LATITUDES AND LONGITUDES ARE BASED ON
NAD 83, COLORADO CENTRAL ZONE.
- 5) GPS OPERATOR ROBERT WOOD, OBSERVED
A PDOP OF 2.7.
- 6) ALL GPS OBSERVATIONS ARE IN COMPLIANCE
WITH COGCC RULE NO. 215.
- 7) SURFACE AND BOTTOM HOLE LOCATIONS
ARE MEASURED 90' FROM SECTION LINES.

SURVEYOR'S CERTIFICATE

I, George R. Bauer: a Professional Land Surveyor in the State of Colorado do hereby certify that this Survey was made under my direct supervision, and that this Plat represents said Survey.

COLORADO P.L.S. 27925



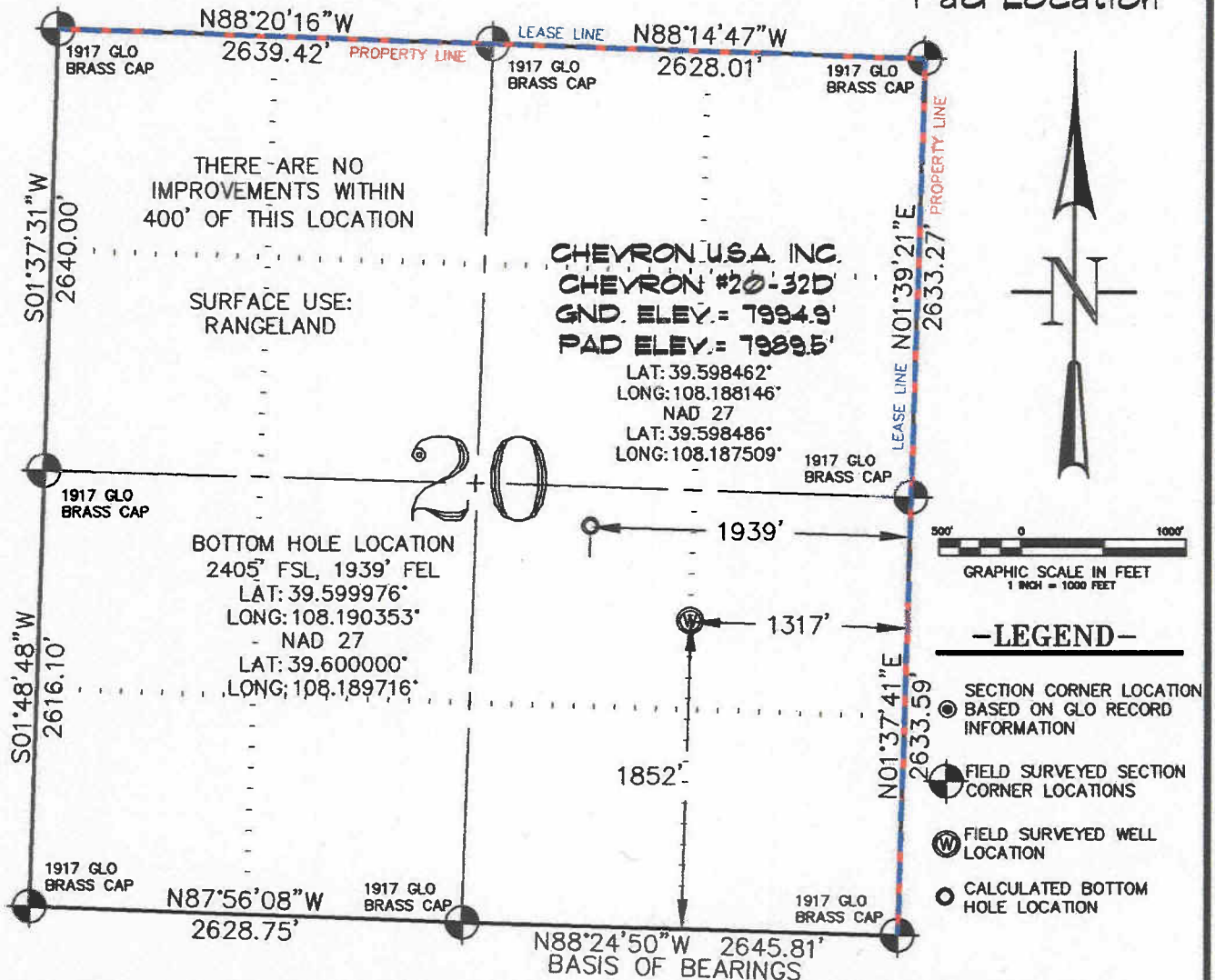
CONSTRUCTION SURVEYS, INC.
0012 SUNRISE BLVD.
SILT, CO 81652
(970) 876-5753

SURVEYED: 04
DRAFTED: 07
CHECKED: 02

VIEW: 1F

SURVEYED: 04/26/06	SCALE: 1" = 1000'
DRAFTED: 01/29/10	DWG: ORION\CHEV20-28D
CHECKED: 02/02/10	SHEET: 1 of 11

SEC. 20, T. 5 S., R. 96 W. OF THE 6TH P.M. Chevron J20-596
Pad Location



THIS WELL LOCATION PLAT WAS PREPARED FOR BERRY PETROLEUM COMPANY, TO LOCATE THE CHEVRON #20-32D WELL, 1852 FEET FROM THE SOUTH LINE AND 1317 FEET FROM THE EAST LINE IN THE NW1/4 SE1/4 OF SECTION 20, T. 5 S., R. 96 W. OF THE 6TH P.M. GARFIELD COUNTY, COLORADO.

REFERENCE NOTES

- 1) T. 5 S., R. 96 W., 6TH P.M. GLO PLAT.
- 2) U.S.G.S. QUAD: CIRLCE DOT GULCH, CO
- 3) ELEVATIONS BASED ON N.A.V.D. 1988
- 4) LATITUDES AND LONGITUDES ARE BASED ON NAD 83, COLORADO CENTRAL ZONE.
- 5) GPS OPERATOR ROBERT WOOD, OBSERVED A PDOP OF 2.7.
- 6) ALL GPS OBSERVATIONS ARE IN COMPLIANCE WITH COGCC RULE NO. 215.
- 7) SURFACE AND BOTTOM HOLE LOCATIONS ARE MEASURED 90° FROM SECTION LINES.

SURVEYOR'S CERTIFICATE

I, George R. Bauer: a Professional Land Surveyor in the State of Colorado do hereby certify that this Survey was made under my direct supervision, and that this Plat represents said Survey.



COLORADO P.L.S. 27925

VIEW: 1H



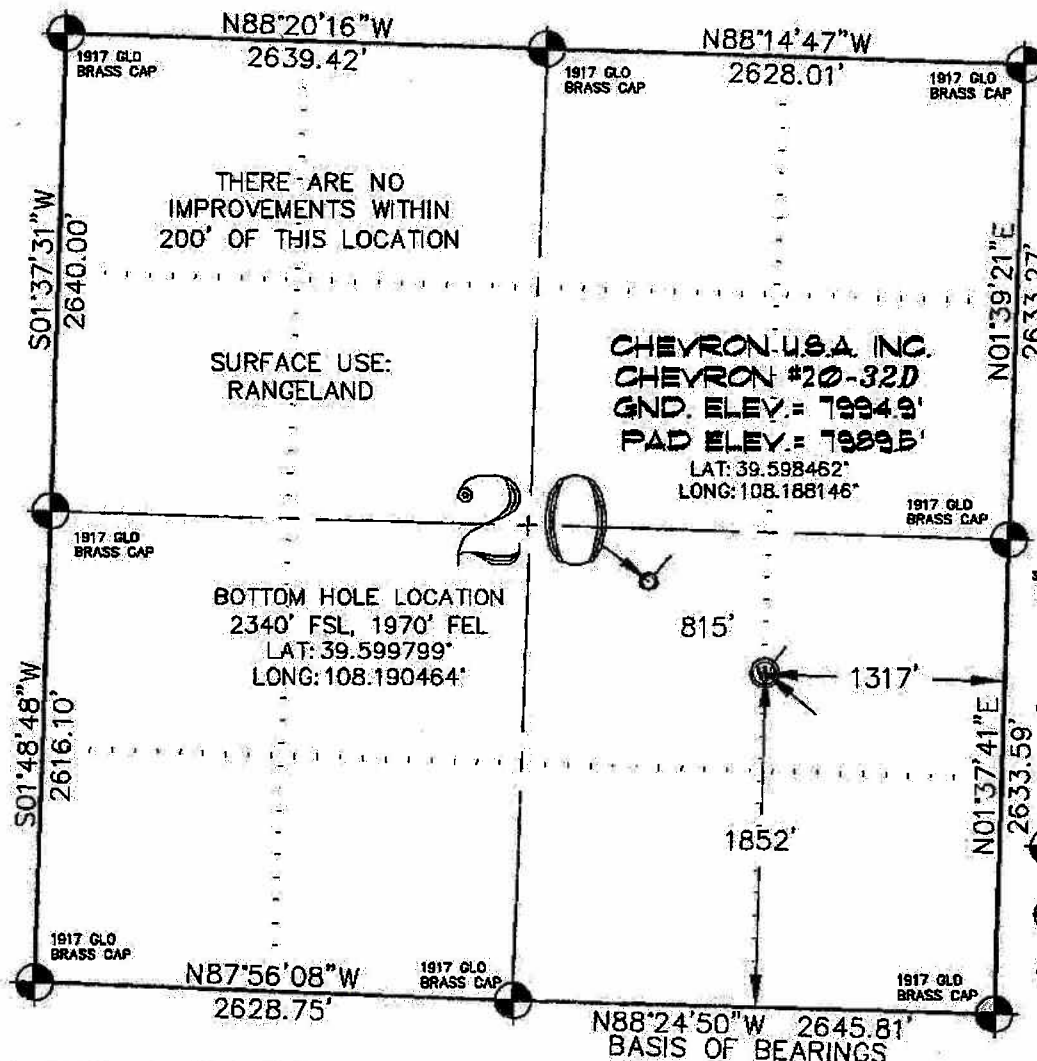
CONSTRUCTION SURVEYS, INC.
 0012 SUNRISE BLVD.
 SILT, CO 81652
 (970)876-5753

SURVEYED: 04/26/06	SCALE: 1" = 1000'
DRAFTED: 01/29/10	DWG: ORION\CHEV20-28D
CHECKED: 02/02/10	SHEET: 1 of 11

OLD

SEC. 20, T. 5 S., R. 96 W. OF THE 6TH P.M.

PLAT #1
LOCATION PLAT



-LEGEND-

- SECTION CORNER LOCATION
BASED ON GLO RECORD INFORMATION
- FIELD SURVEYED SECTION CORNER LOCATIONS
- FIELD SURVEYED WELL LOCATION
- CALCULATED BOTTOM HOLE LOCATION


THIS WELL LOCATION PLAT WAS PREPARED FOR BERRY PETROLEUM COMPANY, TO LOCATE THE CHEVRON #20-32D WELL, 1852 FEET FROM THE SOUTH LINE AND 1317 FEET FROM THE EAST LINE IN THE NW1/4 SE1/4 OF SECTION 20, T. 5 S., R. 96 W. OF THE 6TH P.M. GARFIELD COUNTY, COLORADO.

REFERENCE NOTES

- 1) T. 5 S., R. 96 W., 6TH P.M. GLO PLAT.
- 2) U.S.G.S. QUAD: CIRLCE DOT GULCH, CO
- 3) ELEVATIONS BASED ON N.A.V.D. 1988
- 4) LATITUDES AND LONGITUDES ARE BASED ON NAD 83, COLORADO CENTRAL ZONE.
- 5) GPS OPERATOR ROBERT WOOD, OBSERVED A PDOP OF 2.7.
- 6) ALL GPS OBSERVATIONS ARE IN COMPLIANCE WITH COGCC RULE NO. 215.
- 7) SURFACE AND BOTTOM HOLE LOCATIONS ARE MEASURED 90° FROM SECTION LINES.

SURVEYOR'S CERTIFICATE

I, George R. Bauer, a Professional Land Surveyor in the State of Colorado do hereby certify that this Survey was made under my direct supervision, and that this Plat represents said Survey.



COLORADO P.L.S. 27925



CONSTRUCTION SURVEYS, INC.

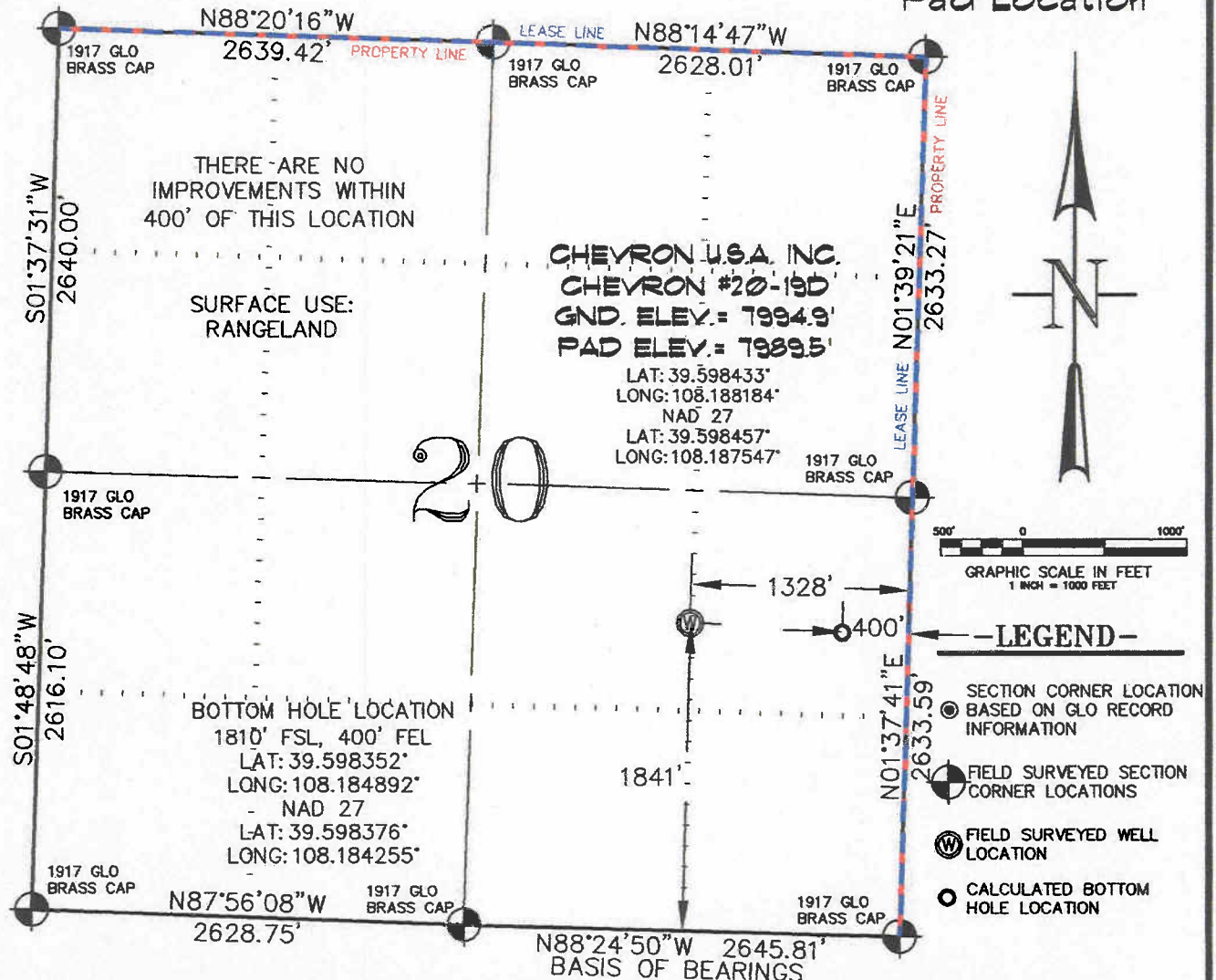
2012 SUNRISE BLVD.
SILT, CO 81652
(970)876-5753

VIEW: 1H

SURVEYED: 04/26/06	SCALE: 1" = 1000'
DRAFTED: 06/05/06	DWG: ORION\CHEV20-28D
CHECKED: 06/06/06	SHEET: 1 of 9

SEC. 20, T. 5 S., R. 96 W. OF THE 6TH P.M.

Chevron J20-596
Pad Location



THIS WELL LOCATION PLAT WAS PREPARED FOR BERRY PETROLEUM COMPANY, TO LOCATE THE CHEVRON #20-19D WELL, 1841 FEET FROM THE SOUTH LINE AND 1328 FEET FROM THE EAST LINE IN THE NW1/4 SE1/4 OF SECTION 20, T. 5 S., R. 96 W. OF THE 6TH P.M. GARFIELD COUNTY, COLORADO.

REFERENCE NOTES

- 1) T. 5 S., R. 96 W., 6TH P.M. GLO PLAT.
- 2) U.S.G.S. QUAD: CIRLCE DOT GULCH, CO
- 3) ELEVATIONS BASED ON N.A.V.D. 1988
- 4) LATITUDES AND LONGITUDES ARE BASED ON NAD 83, COLORADO CENTRAL ZONE.
- 5) GPS OPERATOR ROBERT WOOD, OBSERVED A PDOP OF 2.7.
- 6) ALL GPS OBSERVATIONS ARE IN COMPLIANCE WITH COGCC RULE NO. 215.
- 7) SURFACE AND BOTTOM HOLE LOCATIONS ARE MEASURED 90° FROM SECTION LINES.

SURVEYOR'S CERTIFICATE

I, George R. Bauer: a Professional Land Surveyor in the State of Colorado do hereby certify that this Survey was made under my direct supervision, and that this Plat represents said Survey.



COLORADO P.L.S. 27925

VIEW: 1E

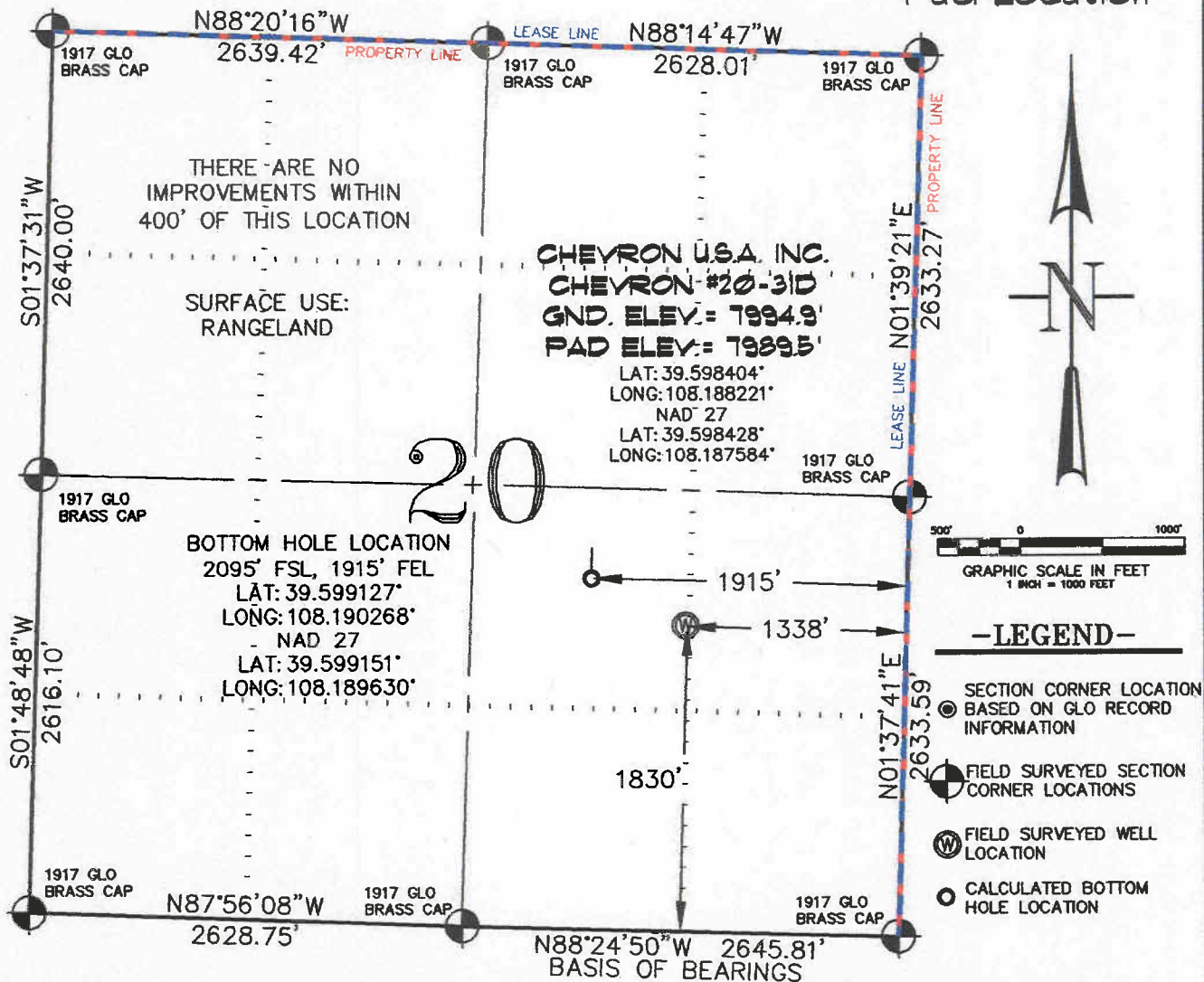


CONSTRUCTION SURVEYS, INC.

0012 SUNRISE BLVD.
SILT, CO 81652
(970)876-5753

SURVEYED: 04/26/06	SCALE: 1" = 1000'
DRAFTED: 01/29/10	DWG: ORION\CHEV20-28D
CHECKED: 02/02/10	SHEET: 1 of 9

SEC. 20, T. 5 S., R. 96 W. OF THE 6TH P.M. Chevron J20-596
Pad Location



THIS WELL LOCATION PLAT WAS PREPARED FOR BERRY PETROLEUM COMPANY, TO LOCATE THE CHEVRON #20-31D WELL, 1830 FEET FROM THE SOUTH LINE AND 1338 FEET FROM THE EAST LINE IN THE NW1/4 SE1/4 OF SECTION 20, T. 5 S., R. 96 W. OF THE 6TH P.M. GARFIELD COUNTY, COLORADO.

REFERENCE NOTES

- 1) T. 5 S., R. 96 W., 6TH P.M. GLO PLAT.
- 2) U.S.G.S. QUAD: GIRLCE DOT GULCH, CO
- 3) ELEVATIONS BASED ON N.A.V.D. 1988
- 4) LATITUDES AND LONGITUDES ARE BASED ON NAD 83, COLORADO CENTRAL ZONE.
- 5) GPS OPERATOR ROBERT WOOD, OBSERVED A PDOP OF 2.7.
- 6) ALL GPS OBSERVATIONS ARE IN COMPLIANCE WITH COGCC RULE NO. 215.
- 7) SURFACE AND BOTTOM HOLE LOCATIONS ARE MEASURED 90° FROM SECTION LINES.

SURVEYOR'S CERTIFICATE

I, George R. Bauer: a Professional Land Surveyor in the State of Colorado do hereby certify that this Survey was made under my direct supervision, and that this plat represents said Survey.



COLORADO P.L.S. 27925

VIEW: 1G



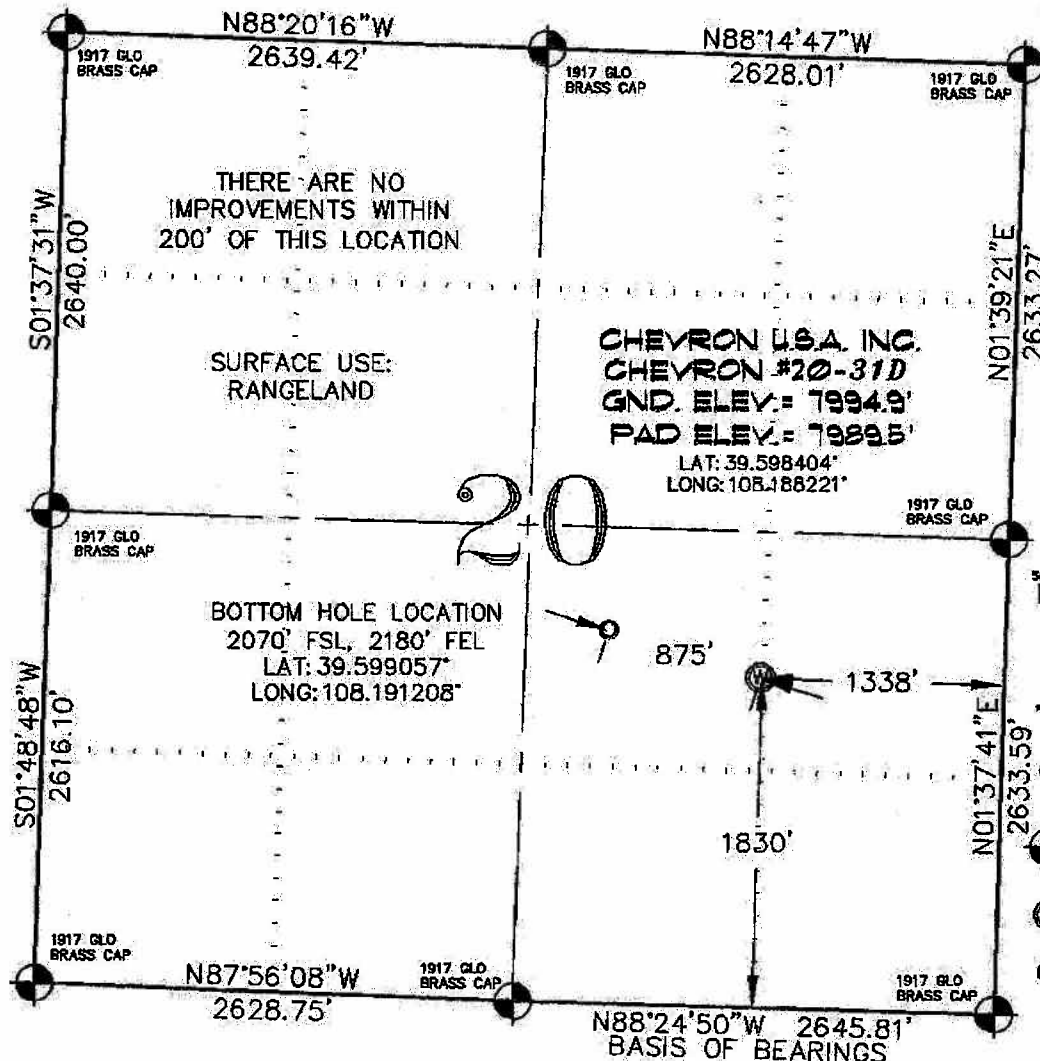
CONSTRUCTION SURVEYS, INC.
 0012 SUNRISE BLVD.
 SILT, CO 81652
 (970)876-5753

SURVEYED: 04/26/06	SCALE: 1" = 1000'
DRAFTED: 01/29/10	DWG: ORION\CHEV20-28D
CHECKED: 02/02/10	SHEET: 1 of 11

OLD

SEC. 20, T. 5 S., R. 96 W. OF THE 6TH P.M.

PLAT #1
LOCATION PLAT



-LEGEND-

- SECTION CORNER LOCATION BASED ON GLO RECORD INFORMATION
- ⊙ FIELD SURVEYED SECTION CORNER LOCATIONS
- ⊙ FIELD SURVEYED WELL LOCATION
- CALCULATED BOTTOM HOLE LOCATION


THIS WELL LOCATION PLAT WAS PREPARED FOR BERRY PETROLEUM COMPANY, TO LOCATE THE CHEVRON #20-31D WELL, 1830 FEET FROM THE SOUTH LINE AND 1338 FEET FROM THE EAST LINE IN THE NW1/4 SE1/4 OF SECTION 20, T. 5 S., R. 96 W. OF THE 6TH P.M. GARFIELD COUNTY, COLORADO.

REFERENCE NOTES

- 1) T. 5 S., R. 96 W., 6TH P.M. GLO PLAT.
- 2) U.S.G.S. QUAD: CIRLCE DOT GULCH, CO
- 3) ELEVATIONS BASED ON N.A.V.D. 1988
- 4) LATITUDES AND LONGITUDES ARE BASED ON NAD 83, COLORADO CENTRAL ZONE.
- 5) GPS OPERATOR ROBERT WOOD, OBSERVED A PDOP OF 2.7.
- 6) ALL GPS OBSERVATIONS ARE IN COMPLIANCE WITH COGCC RULE NO. 215.
- 7) SURFACE AND BOTTOM HOLE LOCATIONS ARE MEASURED 90° FROM SECTION LINES.

SURVEYOR'S CERTIFICATE

I, George R. Bauer, a Professional Land Surveyor in the State of Colorado do hereby certify that this Survey was made under my direct supervision, and that this Plat represents said Survey.



COLORADO P.L.S. 27925

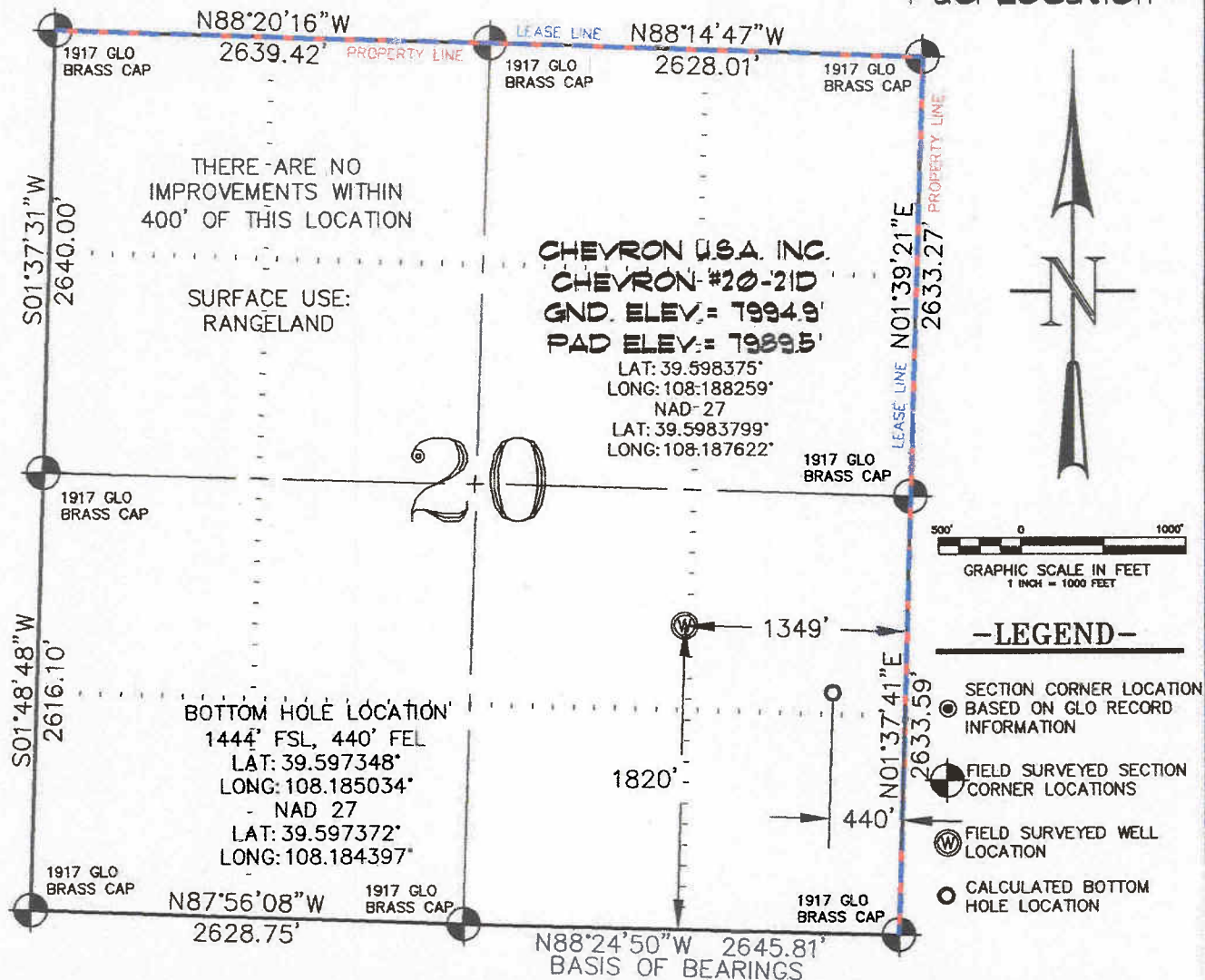


CONSTRUCTION SURVEYS, INC.
0012 SUNRISE BLVD.
SILT, CO 81652
(970)876-5753

VIEW: 1G

SURVEYED: 04/26/06	SCALE: 1" = 1000'
DRAFTED: 06/05/06	DWG: ORION\CHEV20-28D
CHECKED: 06/06/06	SHEET: 1 of 9

SEC. 20, T. 5 S., R. 96 W. OF THE 6TH P.M. Chevron J20-596
Pad Location



THIS WELL LOCATION PLAT WAS PREPARED FOR BERRY PETROLEUM COMPANY, TO LOCATE THE CHEVRON #20-21D WELL, 1820 FEET FROM THE SOUTH LINE AND 1349 FEET FROM THE EAST LINE IN THE NW1/4 SE1/4 OF SECTION 20, T. 5 S., R. 96 W. OF THE 6TH P.M. GARFIELD COUNTY, COLORADO.

REFERENCE NOTES

- 1) T. 5 S., R. 96 W., 6TH P.M. GLO PLAT.
- 2) U.S.G.S. QUAD: GIRLCE DOT GULCH, CO
- 3) ELEVATIONS BASED ON N.A.V.D. 1988
- 4) LATITUDES AND LONGITUDES ARE BASED ON NAD 83, COLORADO CENTRAL ZONE.
- 5) GPS OPERATOR ROBERT WOOD, OBSERVED A PDOP OF 2.7.
- 6) ALL GPS OBSERVATIONS ARE IN COMPLIANCE WITH COGCC RULE NO. 215.
- 7) SURFACE AND BOTTOM HOLE LOCATIONS ARE MEASURED 90° FROM SECTION LINES.

SURVEYOR'S CERTIFICATE

I, Steven R. Pace: a Professional Land Surveyor in the State of Colorado do hereby certify that this Survey was made under my direct supervision, and that this Plat represents said Survey.

(Signature)
27925
2/2/10
COLORADO P.L.S. 22580



CONSTRUCTION SURVEYS, INC.
0012 SUNRISE BLVD.
SILT, CO 81652
(970)876-5753

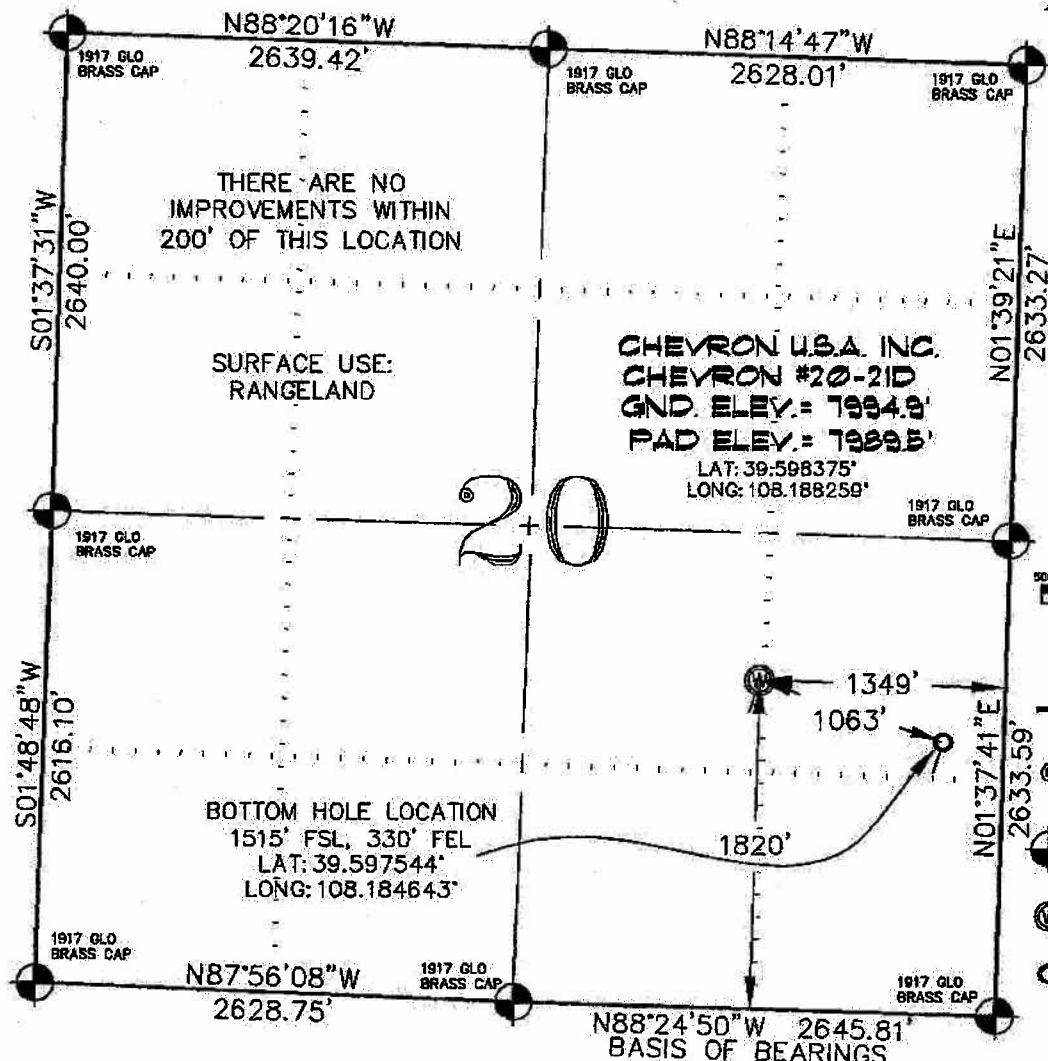
VIEW: 1D

SURVEYED: 04/26/06	SCALE: 1" = 1000'
DRAFTED: 01/29/10	DWG: ORION\CHEV20-28D
CHECKED: 02/02/10	SHEET: 1 of 11

OLD

SEC. 20, T. 5 S., R. 96 W. OF THE 6TH P.M.

PLAT #1
LOCATION PLAT



-LEGEND-

- SECTION CORNER LOCATION
BASED ON GLO RECORD
INFORMATION
- FIELD SURVEYED SECTION
CORNER LOCATIONS
- FIELD SURVEYED WELL
LOCATION
- CALCULATED BOTTOM
HOLE LOCATION


THIS WELL LOCATION PLAT WAS PREPARED FOR BERRY PETROLEUM COMPANY, TO LOCATE THE CHEVRON #20-21D WELL, 1820 FEET FROM THE SOUTH LINE AND 1349 FEET FROM THE EAST LINE IN THE NW1/4 SE1/4 OF SECTION 20, T. 5 S., R. 96 W. OF THE 6TH P.M. GARFIELD COUNTY, COLORADO.

REFERENCE NOTES

- 1) T. 5 S., R. 96 W., 6TH P.M. GLO PLAT.
- 2) U.S.G.S. QUAD: CIRLCE DOT GULCH, CO
- 3) ELEVATIONS BASED ON N.A.V.D. 1988
- 4) LATITUDES AND LONGITUDES ARE BASED ON NAD 83, COLORADO CENTRAL ZONE.
- 5) GPS OPERATOR ROBERT WOOD, OBSERVED A PDOP OF 2.7.
- 6) ALL GPS OBSERVATIONS ARE IN COMPLIANCE WITH COGCC RULE NO. 215.
- 7) SURFACE AND BOTTOM HOLE LOCATIONS ARE MEASURED 90° FROM SECTION LINES.

SURVEYOR'S CERTIFICATE

I, Steven R. Pace, a Professional Land Surveyor in the State of Colorado do hereby certify that this Survey was made under my direct supervision, and that this Plat represents said Survey.



COLORADO P.L.S. 22580

LOCAL LAND REVIEWED: 11/10/06

VIEW: 10



CONSTRUCTION SURVEYS, INC.

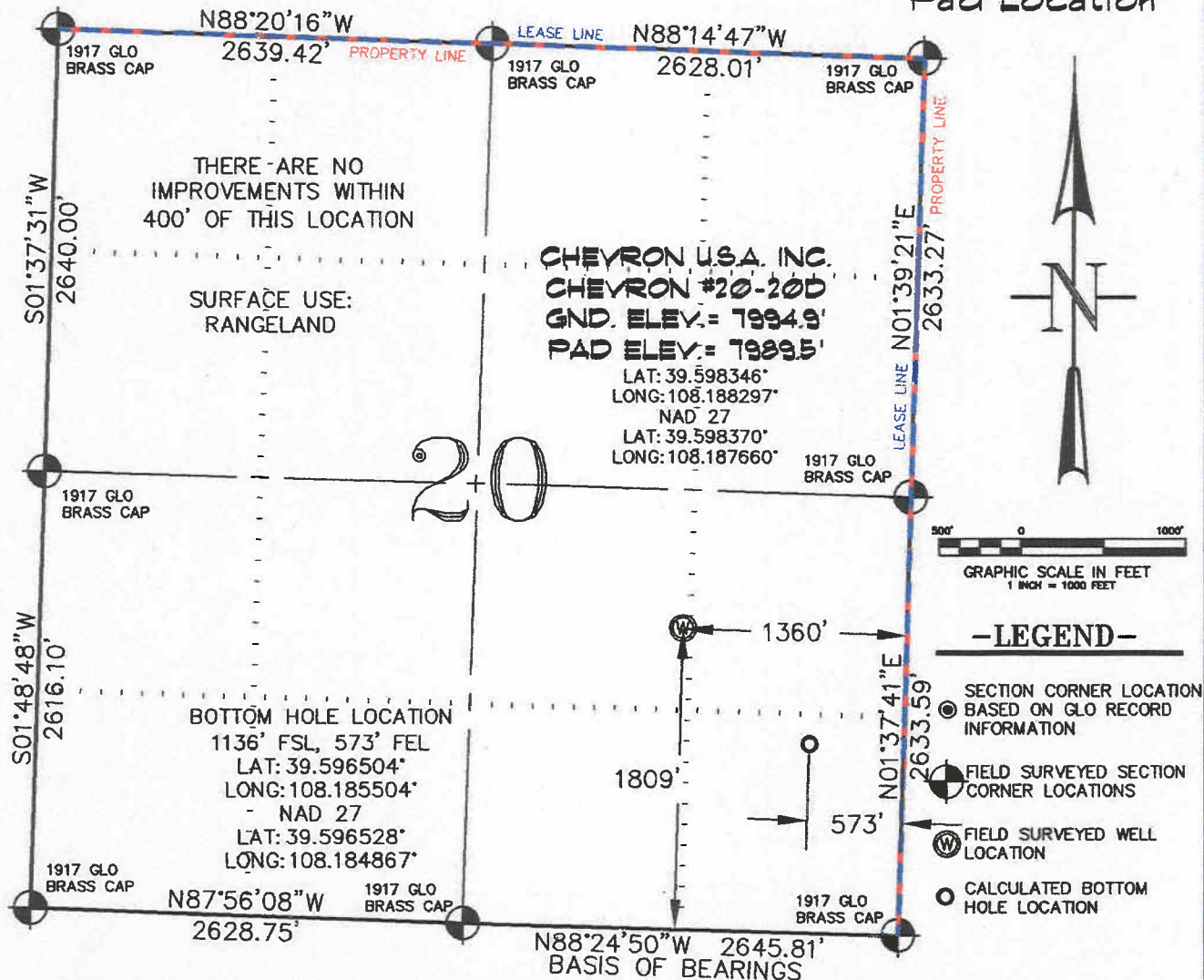
0012 SUNRISE BLVD.

SILT, CO 81652

(970)876-5753

SURVEYED: 04/26/06	SCALE: 1" = 1000'
DRAFTED: 06/05/06	DWG: ORION\CHEV20-28D
CHECKED: 06/06/06	SHEET: 1 of 9

SEC. 20, T. 5 S., R. 96 W. OF THE 6TH P.M. Chevron J20-596
Pad Location



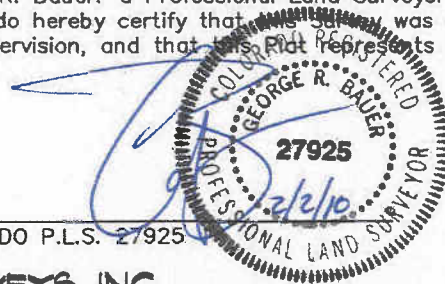
THIS WELL LOCATION PLAT WAS PREPARED FOR BERRY PETROLEUM COMPANY, TO LOCATE THE CHEVRON #20-20D WELL, 1809 FEET FROM THE SOUTH LINE AND 1360 FEET FROM THE EAST LINE IN THE NW1/4 SE1/4 OF SECTION 20, T. 5 S., R. 96 W. OF THE 6TH P.M. GARFIELD COUNTY, COLORADO.

REFERENCE NOTES

- 1) T. 5 S., R. 96 W., 6TH P.M. GLO PLAT.
- 2) U.S.G.S. QUAD: CIRLCE DOT GULCH, CO
- 3) ELEVATIONS BASED ON N.A.V.D. 1988
- 4) LATITUDES AND LONGITUDES ARE BASED ON NAD 83, COLORADO CENTRAL ZONE.
- 5) GPS OPERATOR ROBERT WOOD, OBSERVED A PDOP OF 2.7.
- 6) ALL GPS OBSERVATIONS ARE IN COMPLIANCE WITH COGCC RULE NO. 215.
- 7) SURFACE AND BOTTOM HOLE LOCATIONS ARE MEASURED 90° FROM SECTION LINES.

SURVEYOR'S CERTIFICATE

I, George R. Bauer: a Professional Land Surveyor in the State of Colorado do hereby certify that this survey was made under my direct supervision, and that this plat represents said Survey.



COLORADO P.L.S. 27925



CONSTRUCTION SURVEYS, INC.
0012 SUNRISE BLVD.
SILT, CO 81652
(970)876-5753

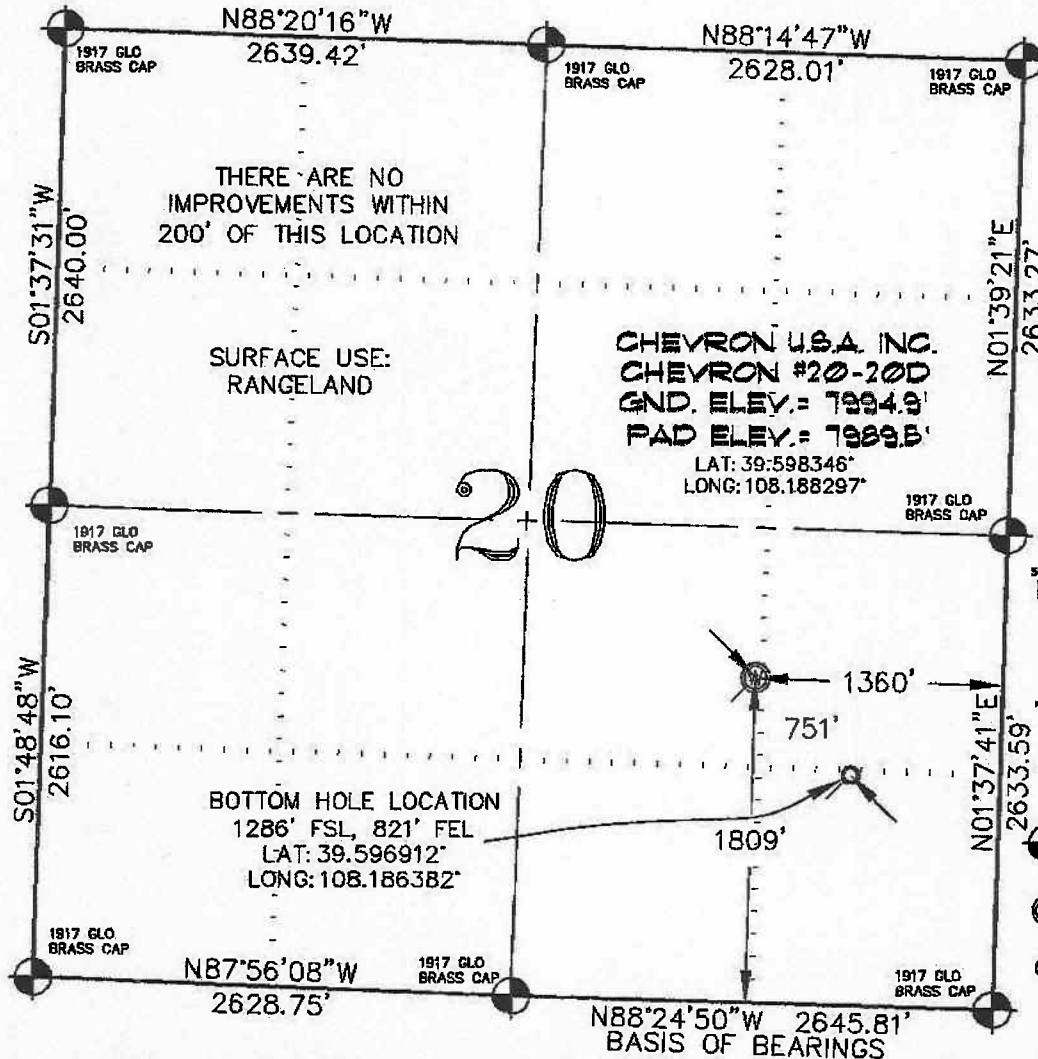
VIEW: 1B

SURVEYED: 04/26/06	SCALE: 1" = 1000'
DRAFTED: 01/29/10	DWG: ORION\CHEV20-28D
CHECKED: 02/02/10	SHEET: 1 of 11

OLD

SEC. 20, T. 5 S., R. 96 W. OF THE 6TH P.M.

PLAT #1
LOCATION PLAT



THIS WELL LOCATION PLAT WAS PREPARED FOR BERRY PETROLEUM COMPANY, TO LOCATE THE CHEVRON #20-20D WELL, 1809 FEET FROM THE SOUTH LINE AND 1360 FEET FROM THE EAST LINE IN THE NW1/4 SE1/4 OF SECTION 20, T. 5 S., R. 96 W. OF THE 6TH P.M. GARFIELD COUNTY, COLORADO.

REFERENCE NOTES

- 1) T. 5 S., R. 96 W., 6TH P.M. GLO PLAT.
- 2) U.S.G.S. QUAD: CIRLCE DOT GULCH, CO
- 3) ELEVATIONS BASED ON N.A.V.D. 1988
- 4) LATITUDES AND LONGITUDES ARE BASED ON NAD 83, COLORADO CENTRAL ZONE.
- 5) GPS OPERATOR ROBERT WOOD, OBSERVED A PDOP OF 2.7.
- 6) ALL GPS OBSERVATIONS ARE IN COMPLIANCE WITH COGCC RULE NO. 215.
- 7) SURFACE AND BOTTOM HOLE LOCATIONS ARE MEASURED 90° FROM SECTION LINES.

SURVEYOR'S CERTIFICATE

I, George R. Bauer: a Professional Land Surveyor in the State of Colorado do hereby certify that this Survey was made under my direct supervision, and that this Plat represents said Survey.

George R. Bauer
27925
11/13/06
PROFESSIONAL LAND SURVEYOR

COLORADO P.L.S. 27925 REVISED: 11/10/06



CONSTRUCTION SURVEYS, INC.

0012 SUNRISE BLVD.

BILT, CO 81652

(970)876-5753

SURVEYED: 04/26/06	SCALE: 1" = 1000'
DRAFTED: 06/05/06	DWG: ORION\CHEV20-28D
CHECKED: 06/06/06	SHEET: 1 of 9

VIEW: 1B