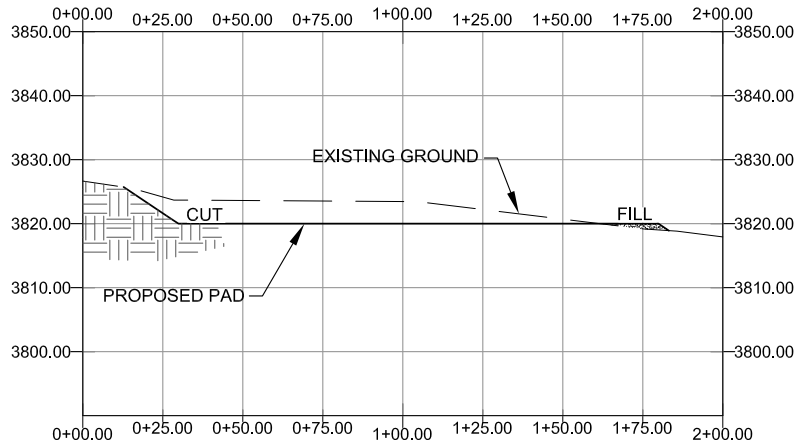


PAD CROSS SECTIONS COX 34-11

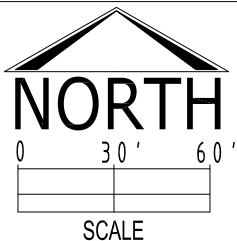
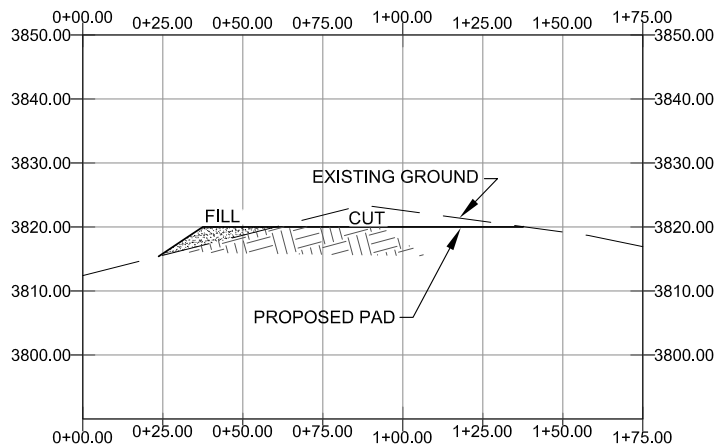
SECTION 34, TOWNSHIP 1 SOUTH, RANGE 44 WEST, 6TH P.M.

Cox 34-11-Cross Section A



SCALES:
HORIZONTAL: 1"=60'
VERTICAL: 1"=30'

Cox 34-11 Cross Section B



PREPARED BY:



FIELD DATE:
02-09-2010

DRAWING DATE:
02-18-2010

BY:
BWT

SITE NAME:
COX 34-11

SURFACE LOCATION:
YUMA COUNTY, COLORADO
NE 1/4 SW 1/4, SEC. 34, T1S, R44W