

SG423-29 **WILLIAMS PRODUCTION RMT COMPANY**  
 SG313-29 SG13-29 **SG 23-29** SG523-29 SG314-29  
 SG413-29 LOCATED IN GARFIELD COUNTY, COLORADO SG414-29  
 SG513-29 SG323-29 SECTION 29, T7S, R96W, 6th P.M. SG14-29 SG514-29

SG24-29  
 SG324-29  
 SG424-29  
 SG524-29



PHOTO: VIEW OF LOCATION STAKES

CAMERA ANGLE: NORTHERLY




PHOTO: VIEW OF LOCATION STAKES

CAMERA ANGLE: SOUTHERLY



**UELS**

Uintah Engineering & Land Surveying  
 85 South 200 East Vernal, Utah 84078  
 (435) 789-1017 \* FAX (435) 789-1813

**LOCATION PHOTOS**

**10 12 09**  
 MONTH DAY YEAR

PHOTO

**P2**

TAKEN BY: B.B.

DRAWN BY: Z.L.

REV: J.H. 11-18-09



SG-423-29  
 SG-313-29 SG-313-29 SG-13-29 **SG 23-29** SG-523-29 SG-314-29  
 SG-413-29 SG-413-29 SG-513-29 LOCATED IN GARFIELD COUNTY, COLORADO SG-414-29  
 SG-513-29 SG-323-29 SECTION 29, T7S, R96W, 6th P.M. SG-14-29 SG-514-29  
 SG-24-29  
 SG-324-29  
 SG-424-29  
 SG-524-29





PHOTO: VIEW OF LOCATION STAKES

CAMERA ANGLE: EASTERLY



PHOTO: VIEW OF LOCATION STAKES

CAMERA ANGLE: WESTERLY



- Since 1964 -

**U  
E  
L  
S**

Uintah Engineering & Land Surveying  
 85 South 200 East Vernal, Utah 84078  
 (435) 789-1017 \* FAX (435) 789-1813

**LOCATION PHOTOS**

**10** **12** **09**  
 MONTH DAY YEAR

PHOTO

**P1**

TAKEN BY: B.B.

DRAWN BY: Z.L.

REV: J.H. 11-18-09



# WILLIAMS PRODUCTION RMT COMPANY

SG 423-29 SG 13-29 **SG 23-29** SG 523-29 SG 314-29  
SG 313-29 LOCATED IN GARFIELD COUNTY, COLORADO SG 414-29  
SG 413-29 SECTION 29, T7S, R96W, 6th P.M. SG 514-29  
SG 513-29 SG 24-29 SG 424-29 SG 14-29  
SG 323-29 SG 324-29 SG 524-29



PHOTO: VIEW FROM CORNER #7 TO LOCATION STAKE

CAMERA ANGLE: SOUTHWESTERLY



- Since 1964 -

**UELS**

Uintah Engineering & Land Surveying

85 South 200 East Vernal, Utah 84078  
(435) 789-1017 \* FAX (435) 789-1813

LOCATION PHOTOS

**10** **12** **09**  
MONTH DAY YEAR

PHOTO

**P3**

TAKEN BY: B.J.

DRAWN BY: Z.L.

REV: J.H. 11-18-09