



NW CORNER OF PAD LOOKING SOUTHEASTERLY  
SEPTEMBER 22, 2009



NE CORNER OF PAD LOOKING SOUTHWESTERLY  
SEPTEMBER 22, 2009



SW CORNER OF PAD LOOKING NORTHEASTERLY  
SEPTEMBER 22, 2009



SE CORNER OF PAD LOOKING NORTHWESTERLY  
SEPTEMBER 22, 2009

**MARATHON OIL COMPANY**  
PICEANCE BASIN COLORADO


**REFERENCE AREA 3**  
**PHOTOS FOR 697-26A**

GARFIELD COUNTY, COLORADO



Drawn:	eeb/AV9.3
Checked:	KEN
Approved:	KEN
Date:	2/2/10
Dwg. No.:	A4332E-114


BATON ROUGE, LOUISIANA




N CORNER OF PAD LOOKING SOUTHWESTERLY  
FEBRUARY 5, 2010



E CORNER OF PAD LOOKING WESTERLY  
FEBRUARY 5, 2010



W CORNER OF PAD LOOKING EASTERLY  
FEBRUARY 5, 2010



S CORNER OF PAD LOOKING NORTHERLY  
FEBRUARY 5, 2010

**MARATHON OIL COMPANY**  
PICEANCE BASIN COLORADO

**WELL PAD PHOTOS**  
**FOR 697-26A**

GARFIELD COUNTY, COLORADO



**ESRI**  
ENVIRONMENTAL  
CONSULTANT



**C-K**  
**ASSOCIATES, LLC**  
BATON ROUGE, LOUISIANA

Drawn: eeb/AV9.3

Checked: KEN

Approved: KEN

Date: 2/2/10

Dwg. No.: A4332E-112

**FIGURE 2 OF 6**