PHOENIX SURVEYS, INC.

COMPENSATED DENSITY
COMPENSATED NEUTRON
DUAL INDUCTION

Company
Well
Field
County
State/Prv

Company **EnCana Oil & Gas (USA) Inc.**
Well **Jillson 14-22**
Field **Wattenberg**
County **Weld** State/Province **Colorado**

Location
632' FSL & 739' FWL
SW SW
Sec. 22, Twp. 2N, Rge. 68W

Other Services
None

Elevation
K.B. 4966
D.F. 4965
G.L. 4950

Permanent Datum GL Elevation 4950
Log Measured From KB
Drilling Measured From KB

Date	November 06, 2006		
Run Number	1		
Depth Driller	8164		
Depth Logger	8156		
Bottom Logged Interval	8156		
Top Log Interval	Casing		
Casing Driller	680		
Casing Logger	680		
Bit Size	7-7/8"		
Type Fluid in Hole	Chem Gel		
Density / Viscosity	9.7 / 65		
pH / Fluid Loss	8.0 / 8.0		
Source of Sample	Flowline		
Rm @ Meas. Temp	3.35 @ 72° F		
Rmf @ Meas. Temp	2.51 @ 72° F		
Rmc @ Meas. Temp	4.19 @ 72° F		
Source of Rmf / Rmc	Measure / Calc		
Rm @ BHT	1.05 @ 230° F		
Time Circulation Stopped	2315 11/05/06		
Time Logger on Bottom	1430 11/06/06		
Maximum Recorded Temperature	230° F		
Equipment Number	4041		
Location	Brighton, CO		
Recorded By	Maciej Staron		
Witnessed By	John Walsh		

<<< Fold Here >>>

All interpretations are opinions based on inferences from electrical or other measurements and we cannot and do not guarantee the accuracy or correctness of any interpretation, and we shall not, except in the case of gross or willful negligence on our part, be liable or responsible for any loss, costs, damages, or expenses incurred or sustained by anyone resulting from any interpretation made by any of our officers, agents or employees. These interpretations are also subject to our general terms and conditions set out in our current Price Schedule.

Comments

Annular volume calculated for 4-1/2" casing
Ensign Drilling Rig 120
Thank you for using Phoenix Surveys!!
API #: 05-123-23027-00

Database File: 6509.db
Dataset Pathname: main
Presentation Format: pdc1
Dataset Creation: Mon Nov 06 16:12:53 2006
Charted by: Depth in Feet scaled 1:240

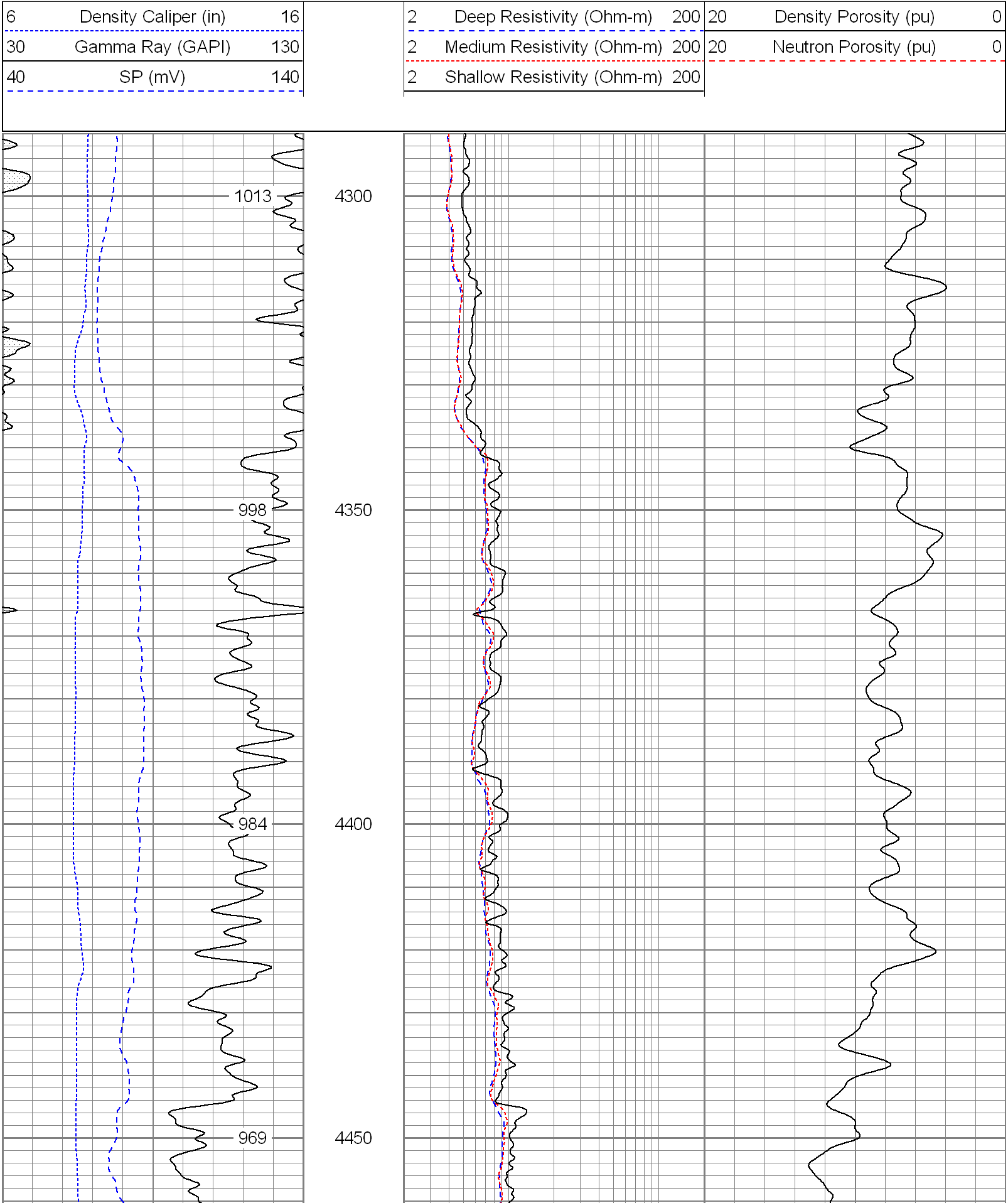

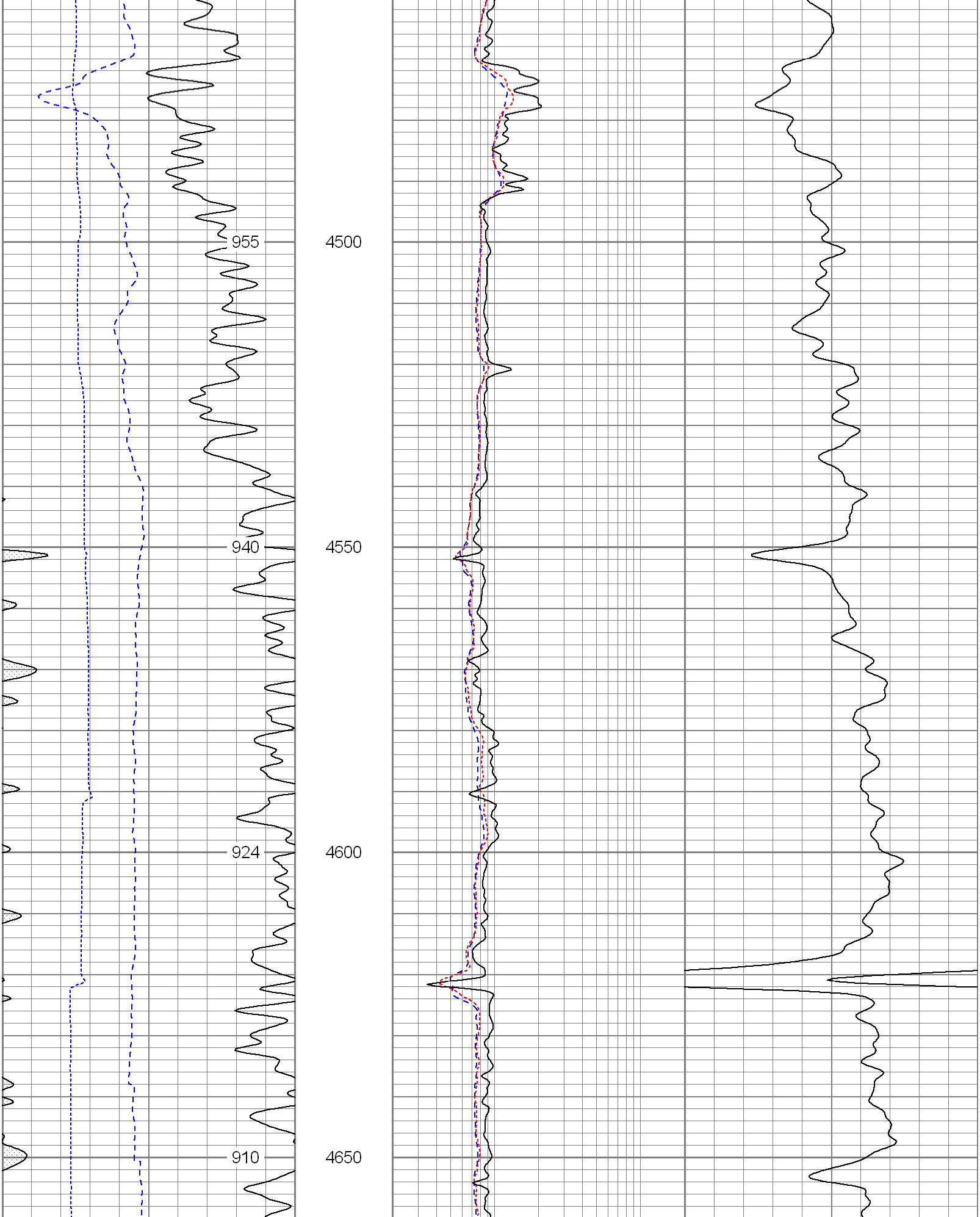

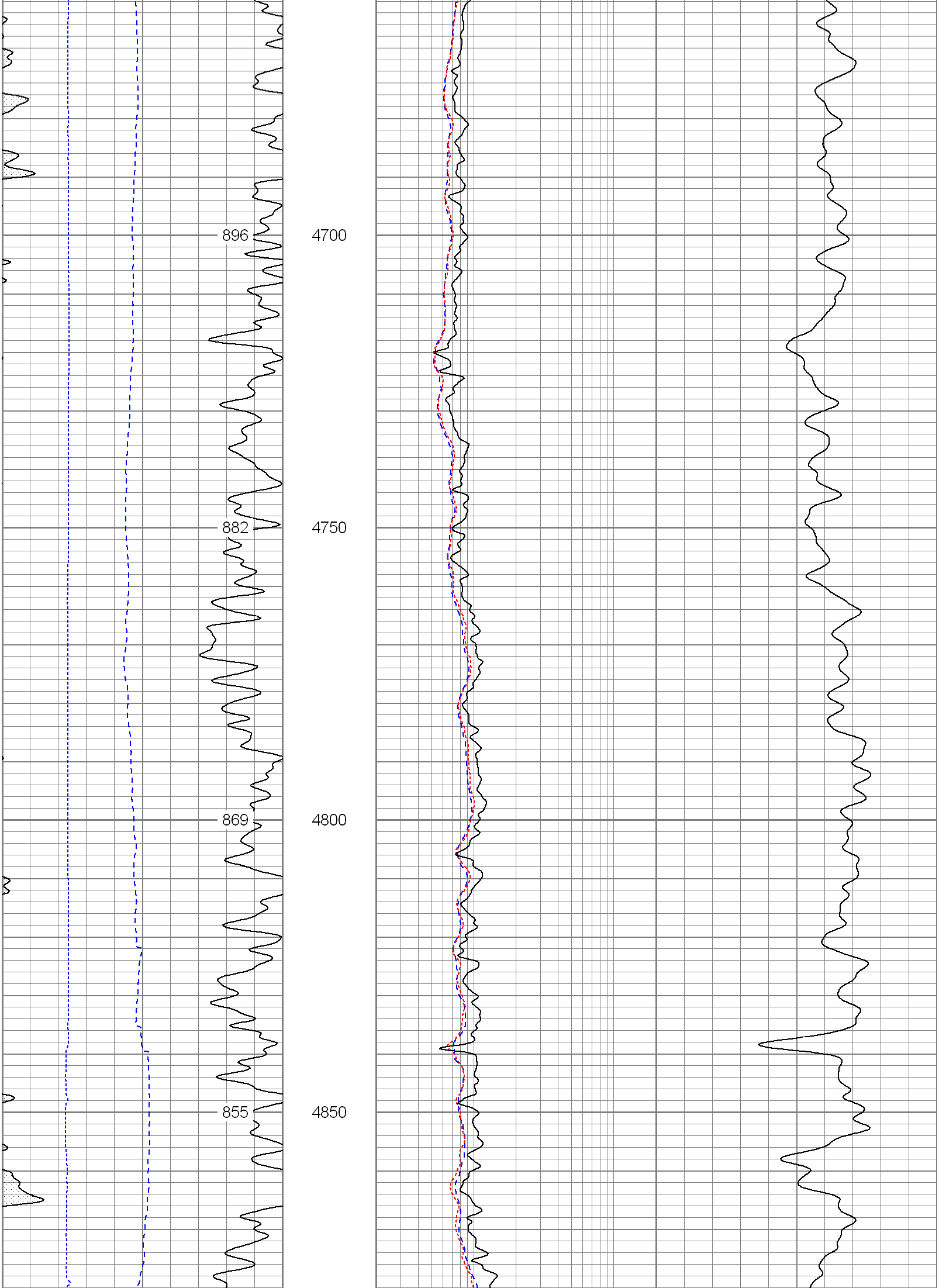

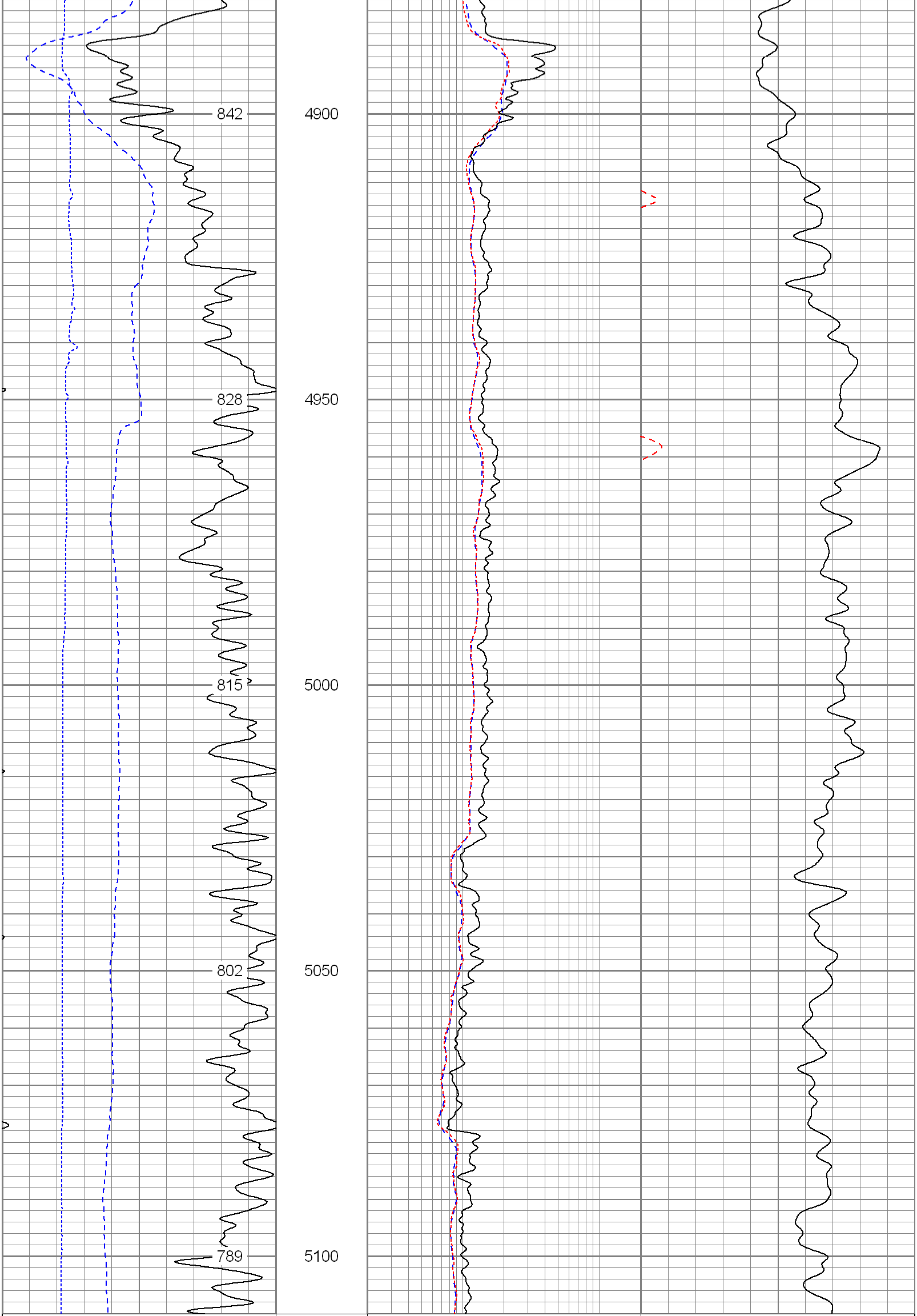

6 Density Caliper (in) 16	2 Deep Resistivity (Ohm-m) 200	20 Density Porosity (pu) 0
30 Gamma Ray (GAPI) 130	2 Medium Resistivity (Ohm-m) 200	20 Neutron Porosity (pu) 0
40 SP (mV) 140	2 Shallow Resistivity (Ohm-m) 200	

Database File: 6509.db
Dataset Pathname: main
Presentation Format: pdc
Dataset Creation: Mon Nov 06 16:12:53 2006
Charted by: Depth in Feet scaled 1:240

6 Caliper (in) 16	2 Deep Resistivity (Ohm-m) 200	20 Density Porosity (pu) 0
0 Gamma Ray (GAPI) 200	2 Medium Resistivity (Ohm-m) 200	20 CN Porosity (pu) 0
0 SP (mV) 200	2 Shallow Resistivity (Ohm-m) 200	

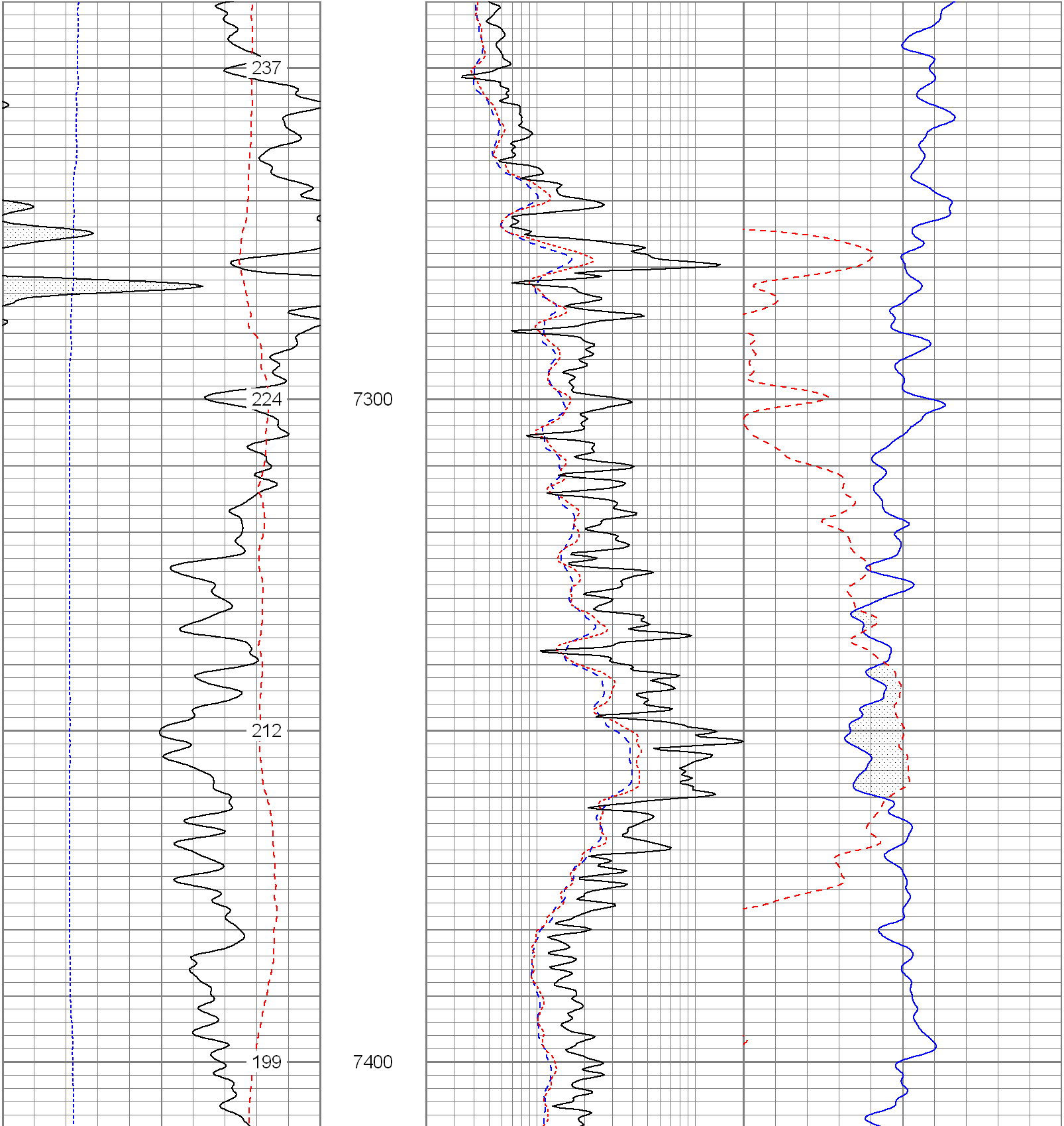

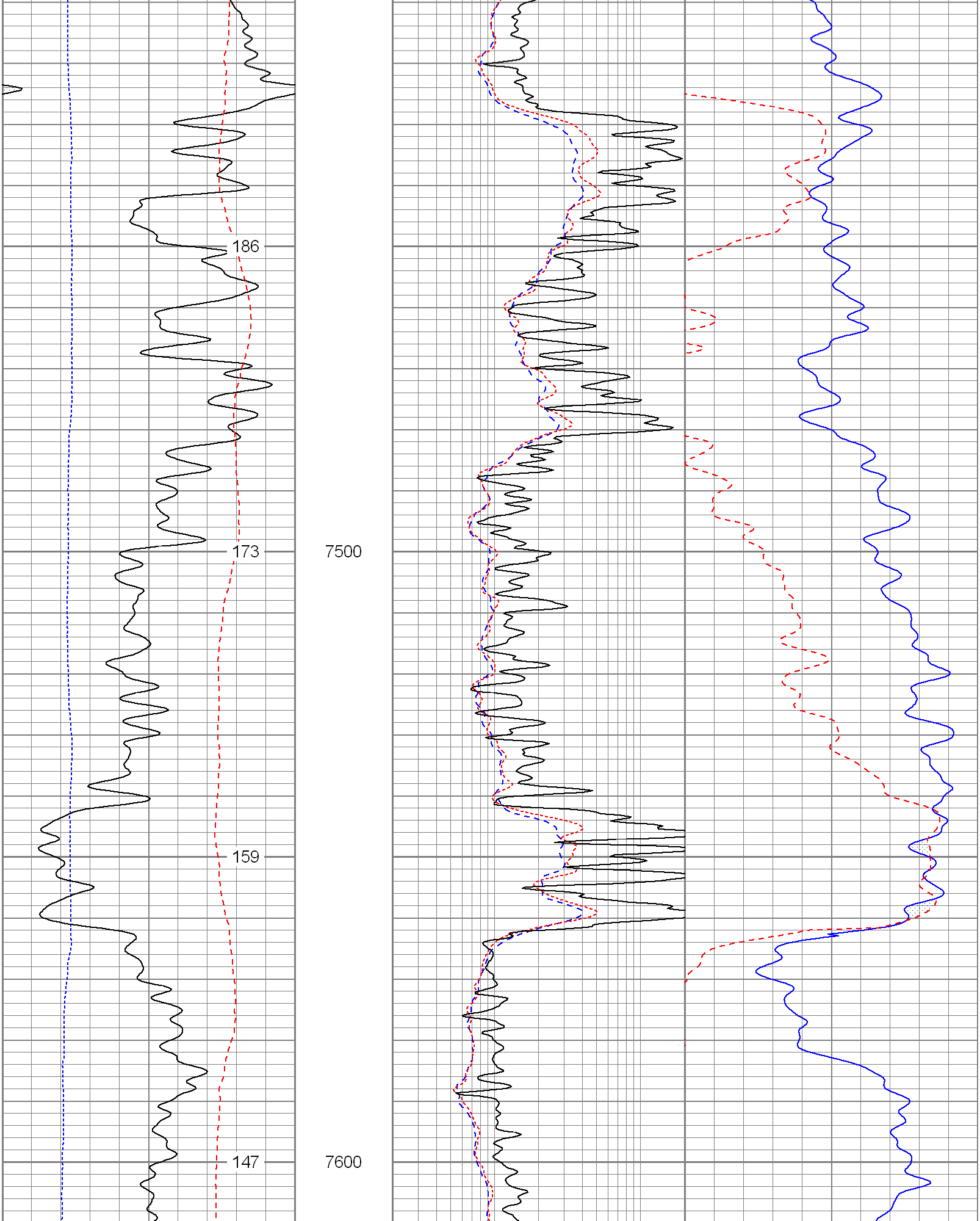

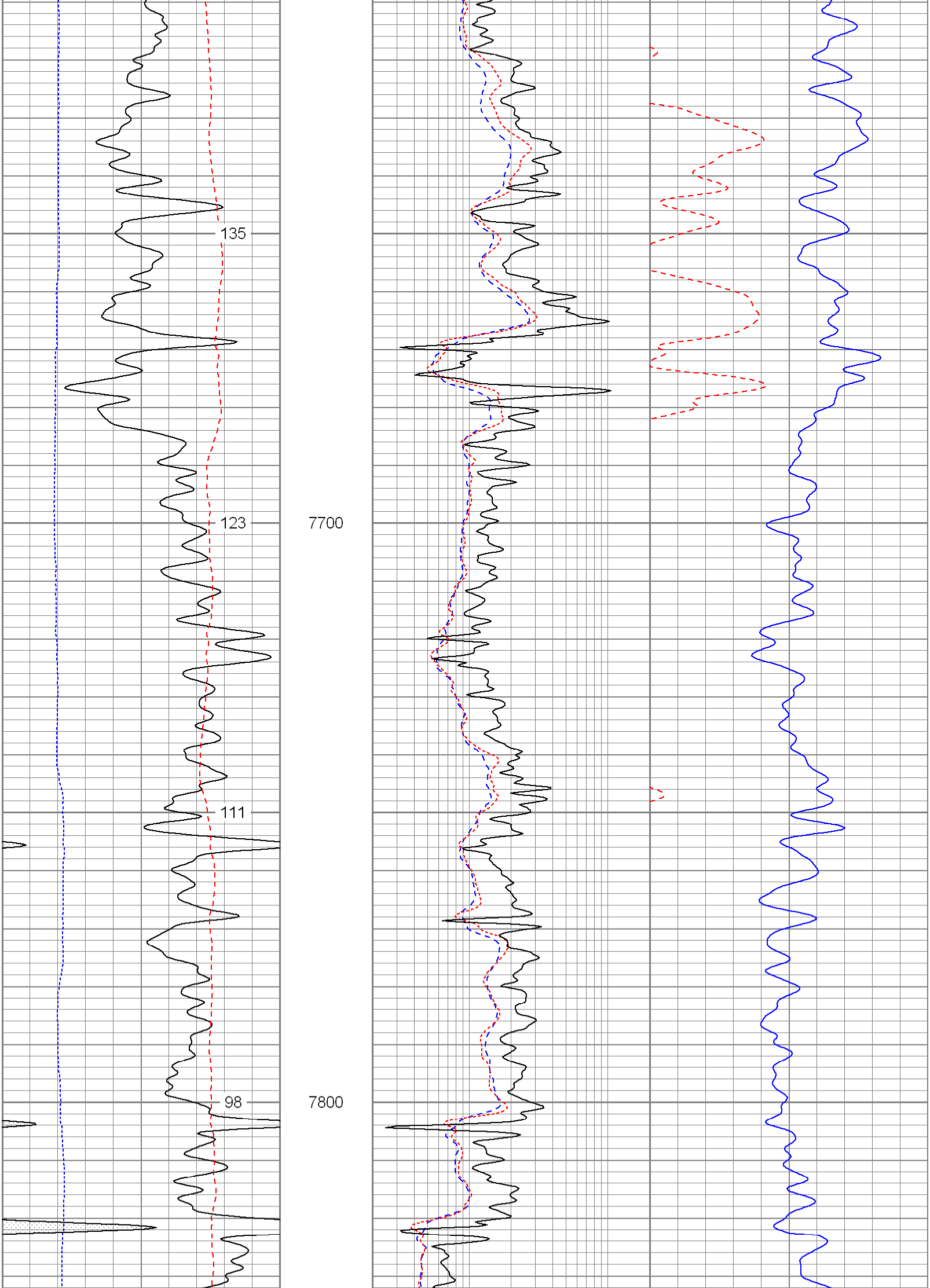

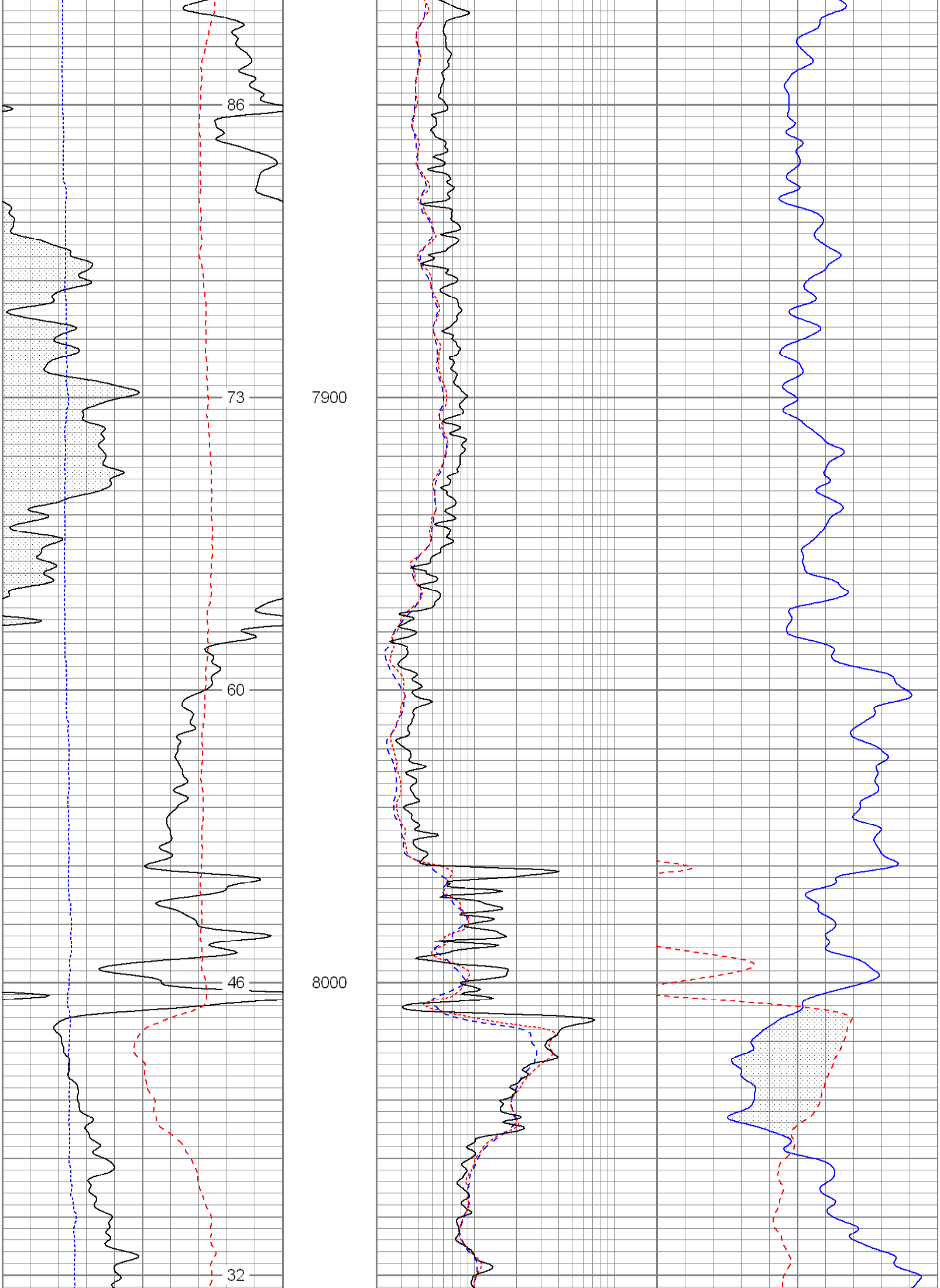

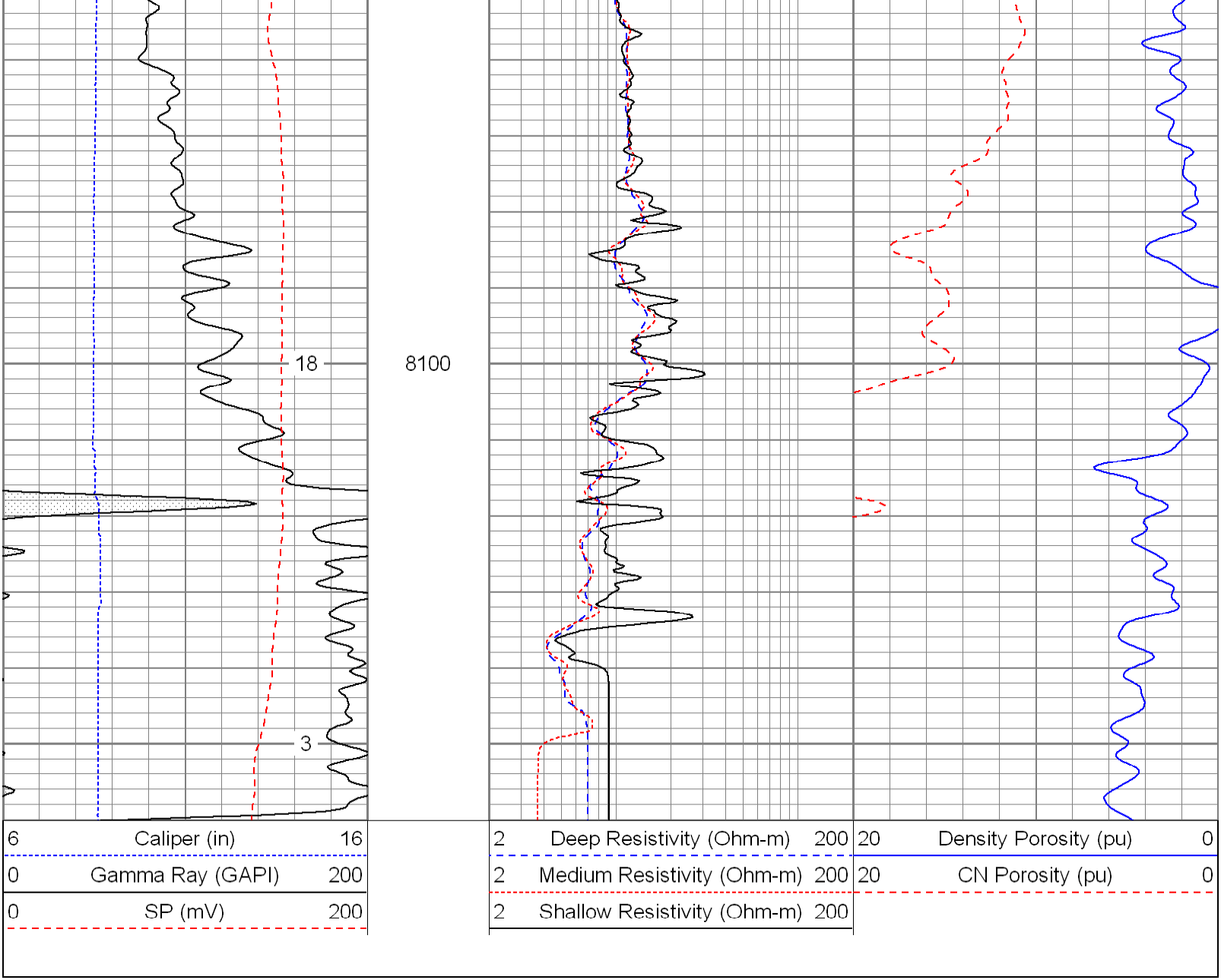
18
8100
3
6 Caliper (in) 16
0 Gamma Ray (GAPI) 200
0 SP (mV) 200
2 Deep Resistivity (Ohm-m) 200
2 Medium Resistivity (Ohm-m) 200
2 Shallow Resistivity (Ohm-m) 200
20 Density Porosity (pu) 0
20 CN Porosity (pu) 0