PHOENIX SURVEYS, INC.

COMPENSATED DENSITY
COMPENSATED NEUTRON
DUAL INDUCTION

Company
Well
Field
County
State/Prv

Company	Blue Chip Oil, Inc.
Well	Gail - Smith # 1
Field	Wattenberg
County	Adams
State/Province	Colorado

Location
466' FNL & 460' FWL
NW NW
Sec. 18, Twp. 1S, Rge. 65W

Other Services
None

Permanent Datum GL
Elevation 5058
Log Measured From KB
Drilling Measured From KB

Elevation
K.B. 5068
D.F. 5067
G.L. 5058

Date	April 01, 2007		
Run Number	1		
Depth Driller	8100		
Depth Logger	8095		
Bottom Logged Interval	8095		
Top Log Interval	Casing		
Casing Driller	1356		
Casing Logger	1356		
Bit Size	7-7/8"		
Type Fluid in Hole	Chem Gel		
Density / Viscosity	9.6 / 65		
pH / Fluid Loss	9.0 / 9.2		
Source of Sample	Flowline		
Rm @ Meas. Temp	3.76 @ 80° F		
Rmf @ Meas. Temp	2.82 @ 80° F		
Rmc @ Meas. Temp	4.70 @ 80° F		
Source of Rmf / Rmc	Measure / Calc		
Rm @ BHT	1.50 @ 200° F		
Time Circulation Stopped	0415 03/31/07		
Time Logger on Bottom	1630 04/01/07		
Maximum Recorded Temperature	200° F		
Equipment Number	4400		
Location	Brighton, CO		
Recorded By	Maciej Staron		
Witnessed By	Tim Hager	Chris Katselas	

<<< Fold Here >>>

All interpretations are opinions based on inferences from electrical or other measurements and we cannot and do not guarantee the accuracy or correctness of any interpretation, and we shall not, except in the case of gross or willful negligence on our part, be liable or responsible for any loss, costs, damages, or expenses incurred or sustained by anyone resulting from any interpretation made by any of our officers, agents or employees. These interpretations are also subject to our general terms and conditions set out in our current Price Schedule.

Comments

Annular volume calculated for 4-1/2" casing
Ensign Drilling Rig 32
Thank you for using Phoenix Surveys!!
API #: 05-001-09565-00

Database File: 7062.db
Dataset Pathname: main
Presentation Format: pdc1
Dataset Creation: Sun Apr 01 17:11:11 2007
Charted by: Depth in Feet scaled 1:240

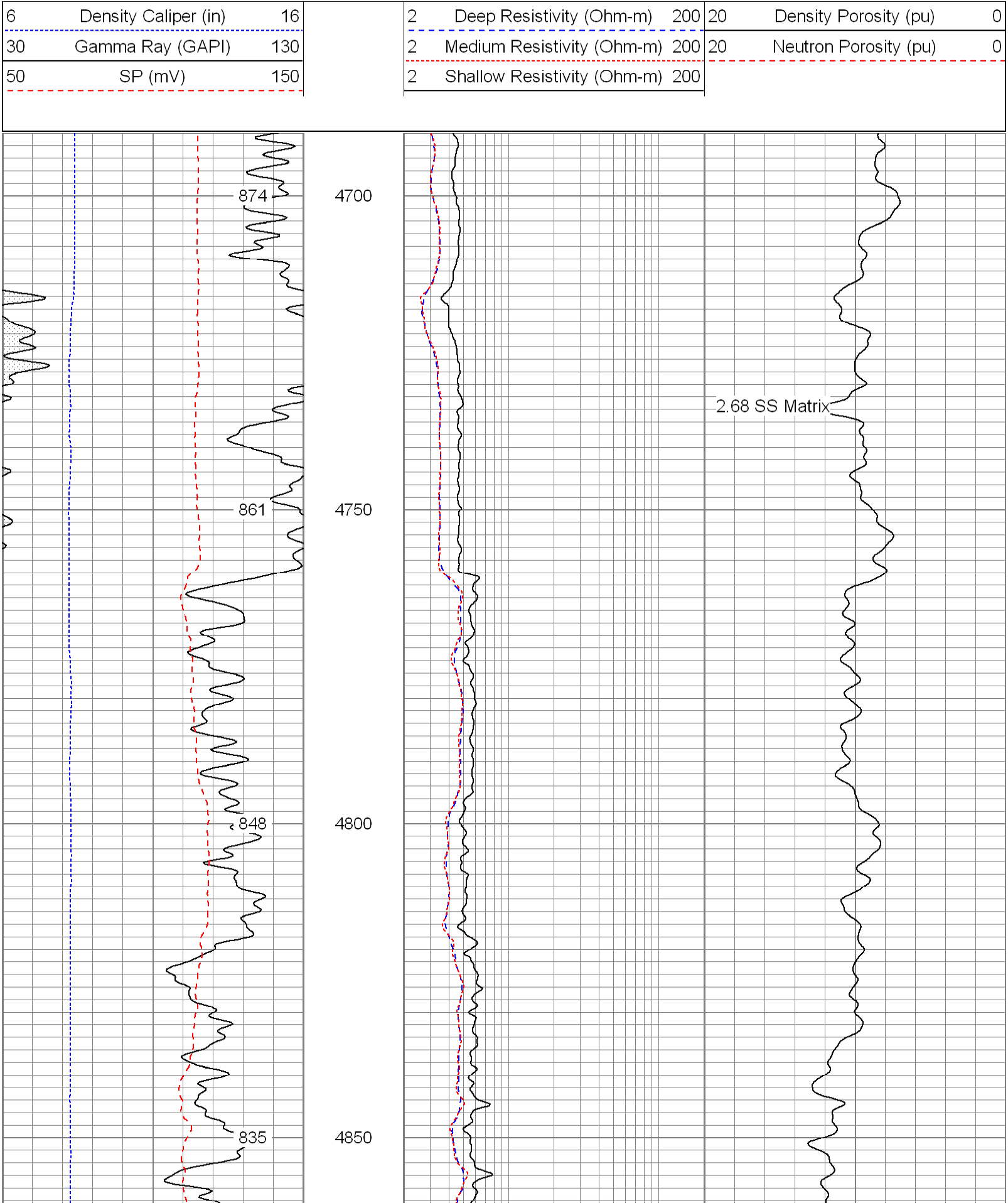

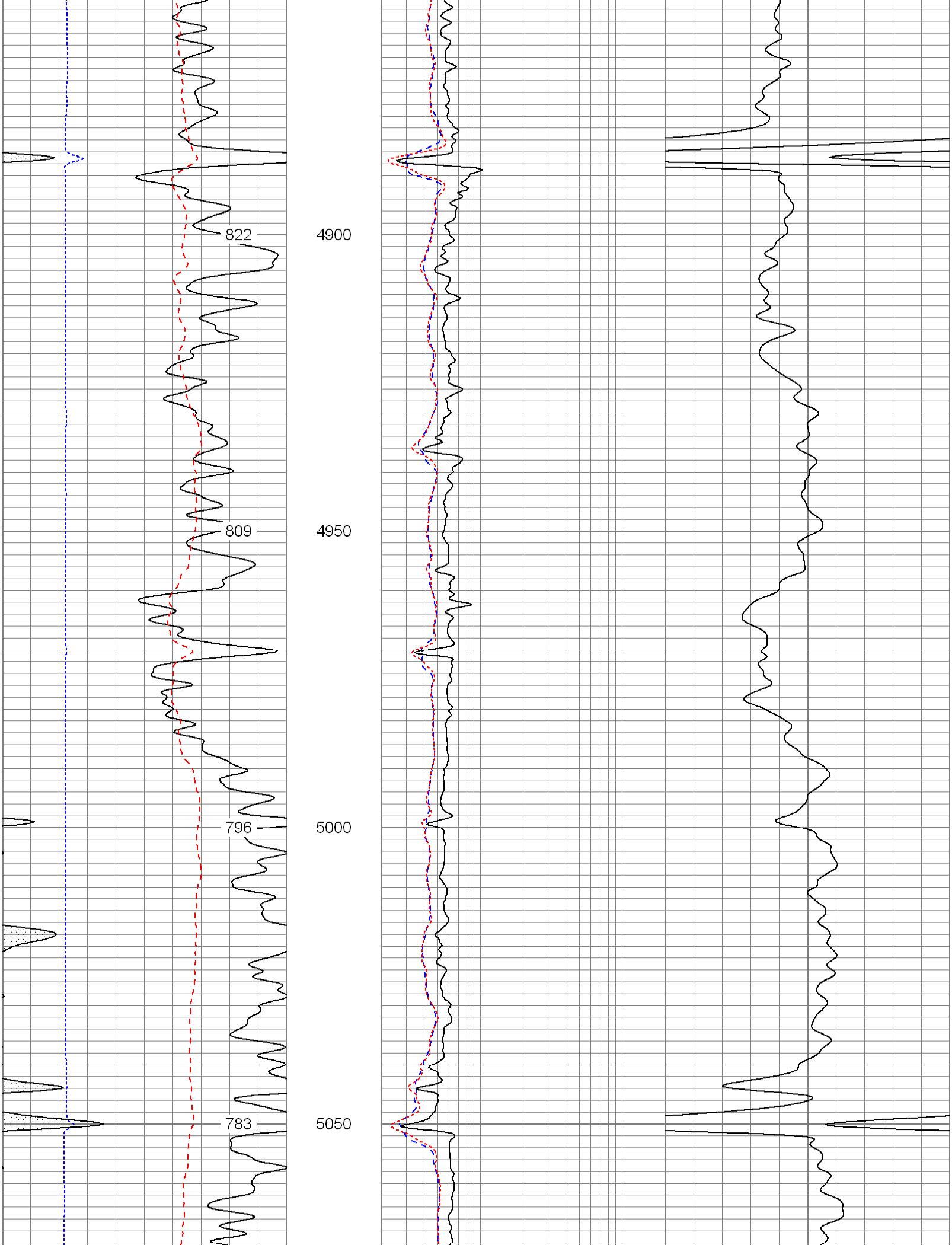

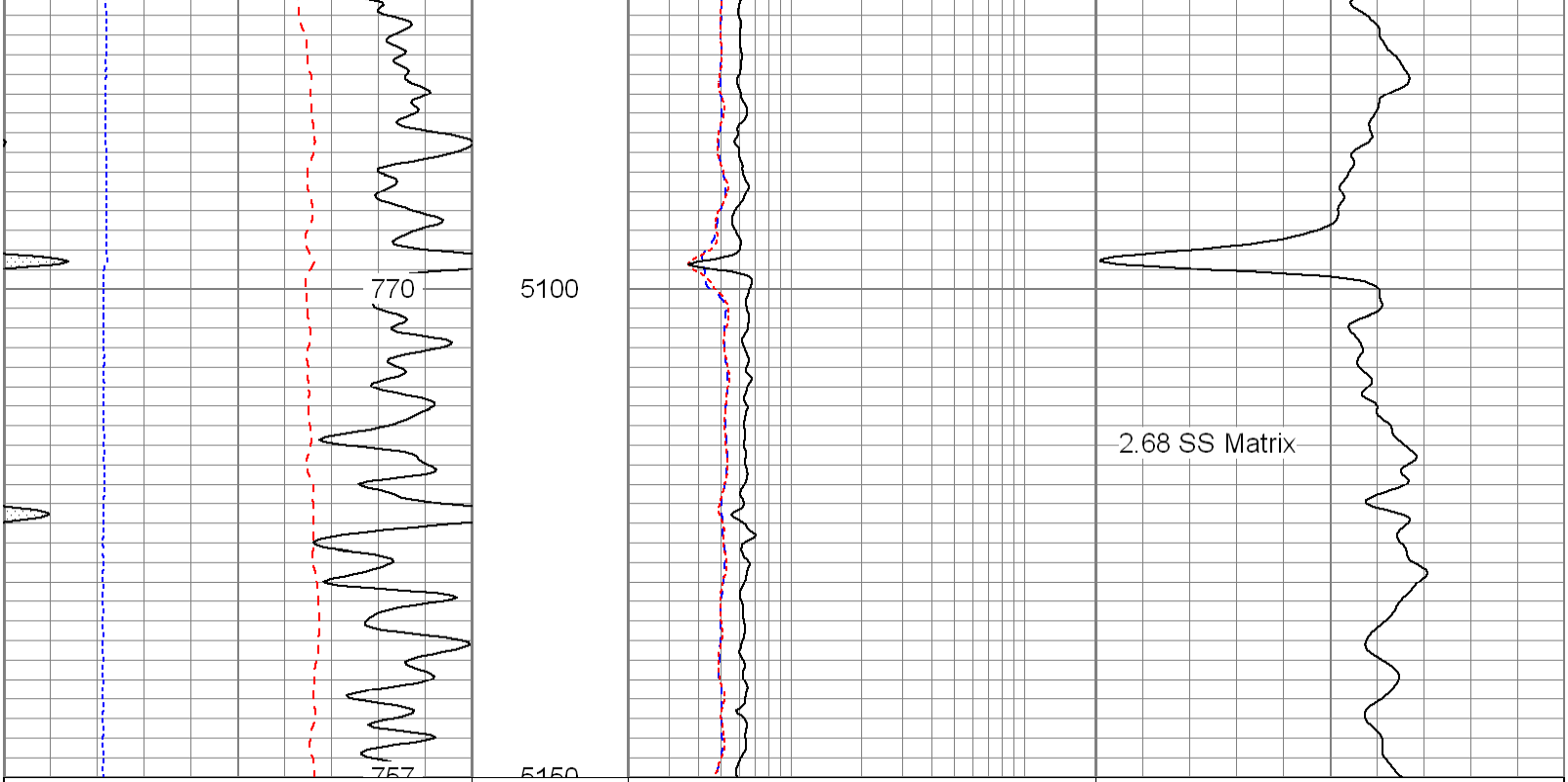

6 Density Caliper (in) 16	2 Deep Resistivity (Ohm-m) 200	20 Density Porosity (pu) 0
30 Gamma Ray (GAPI) 130	2 Medium Resistivity (Ohm-m) 200	20 Neutron Porosity (pu) 0
50 SP (mV) 150	2 Shallow Resistivity (Ohm-m) 200	

Database File:	7062.db
Dataset Pathname:	main
Presentation Format:	pdc
Dataset Creation:	Sun Apr 01 17:11:11 2007
Charted by:	Depth in Feet scaled 1:240

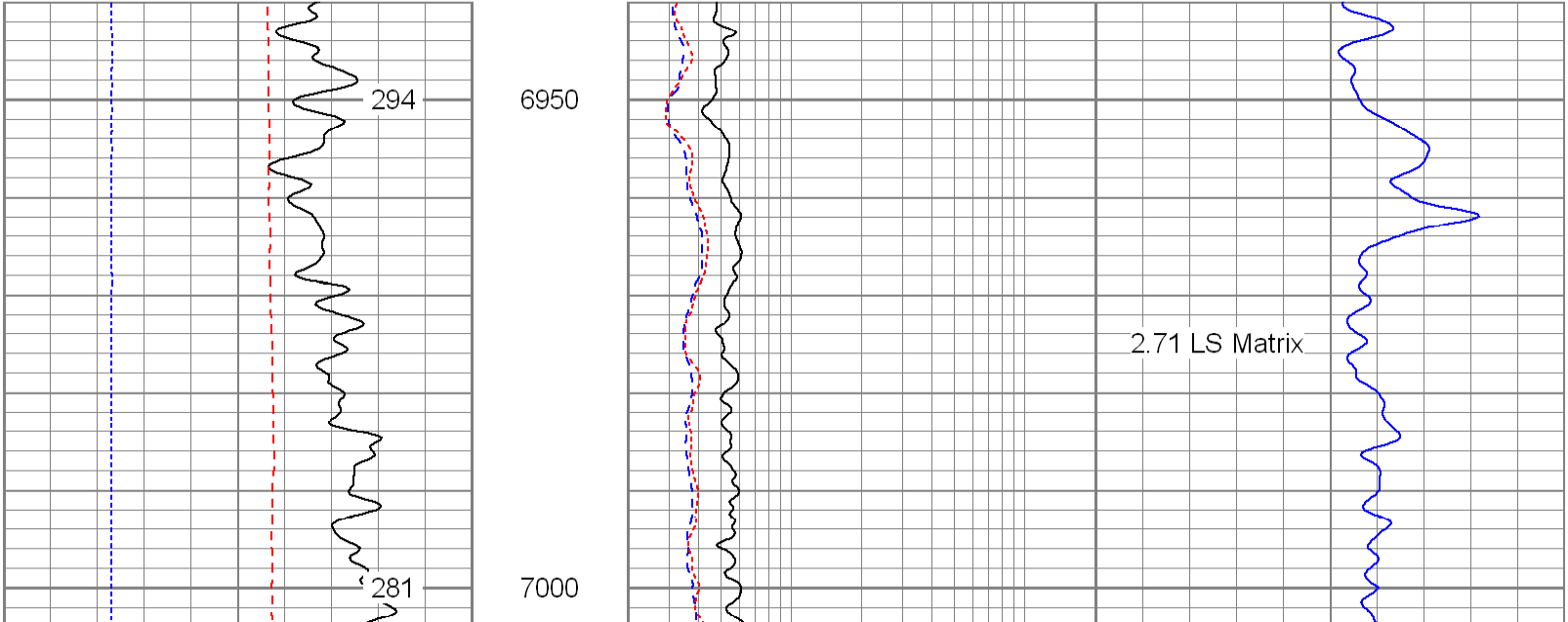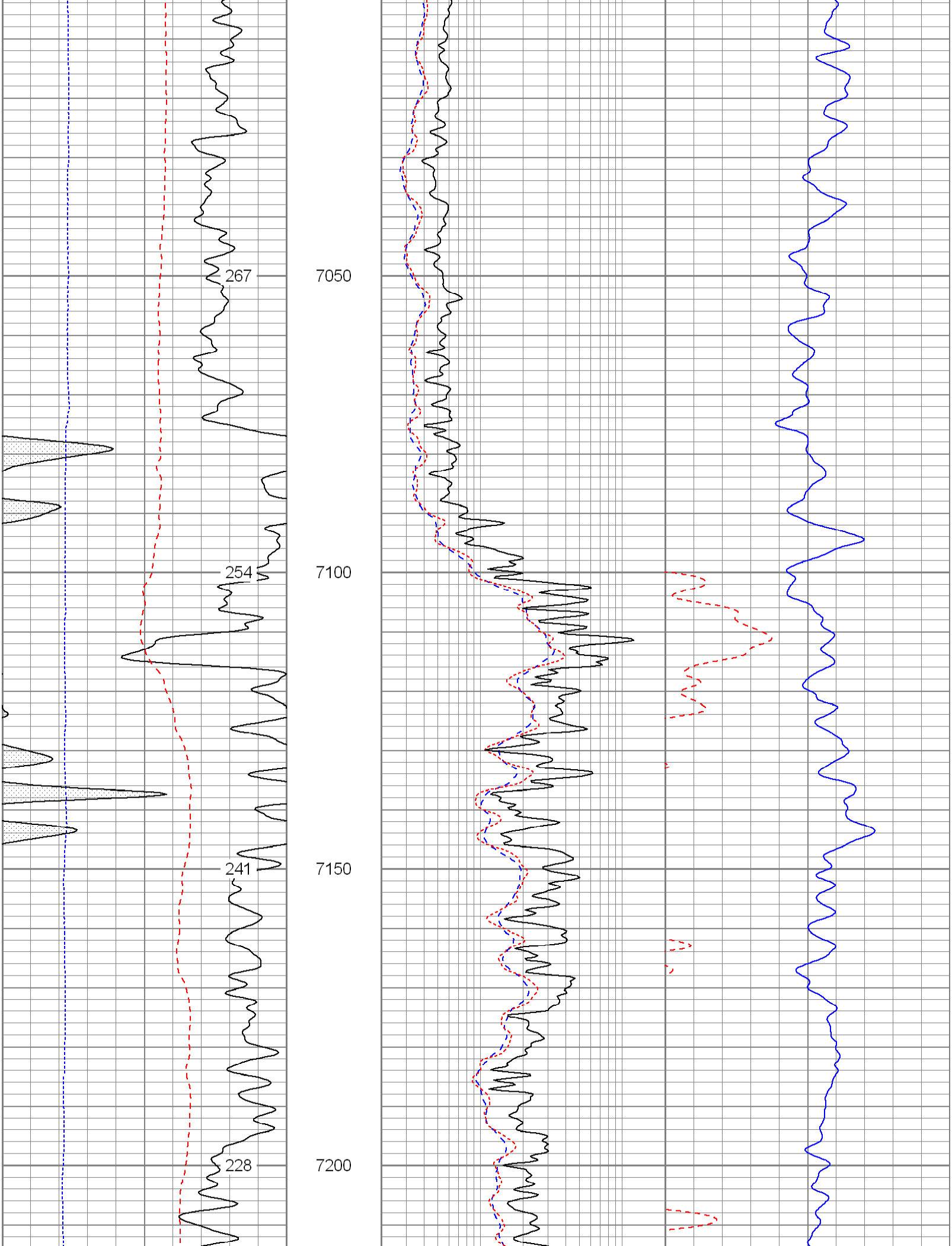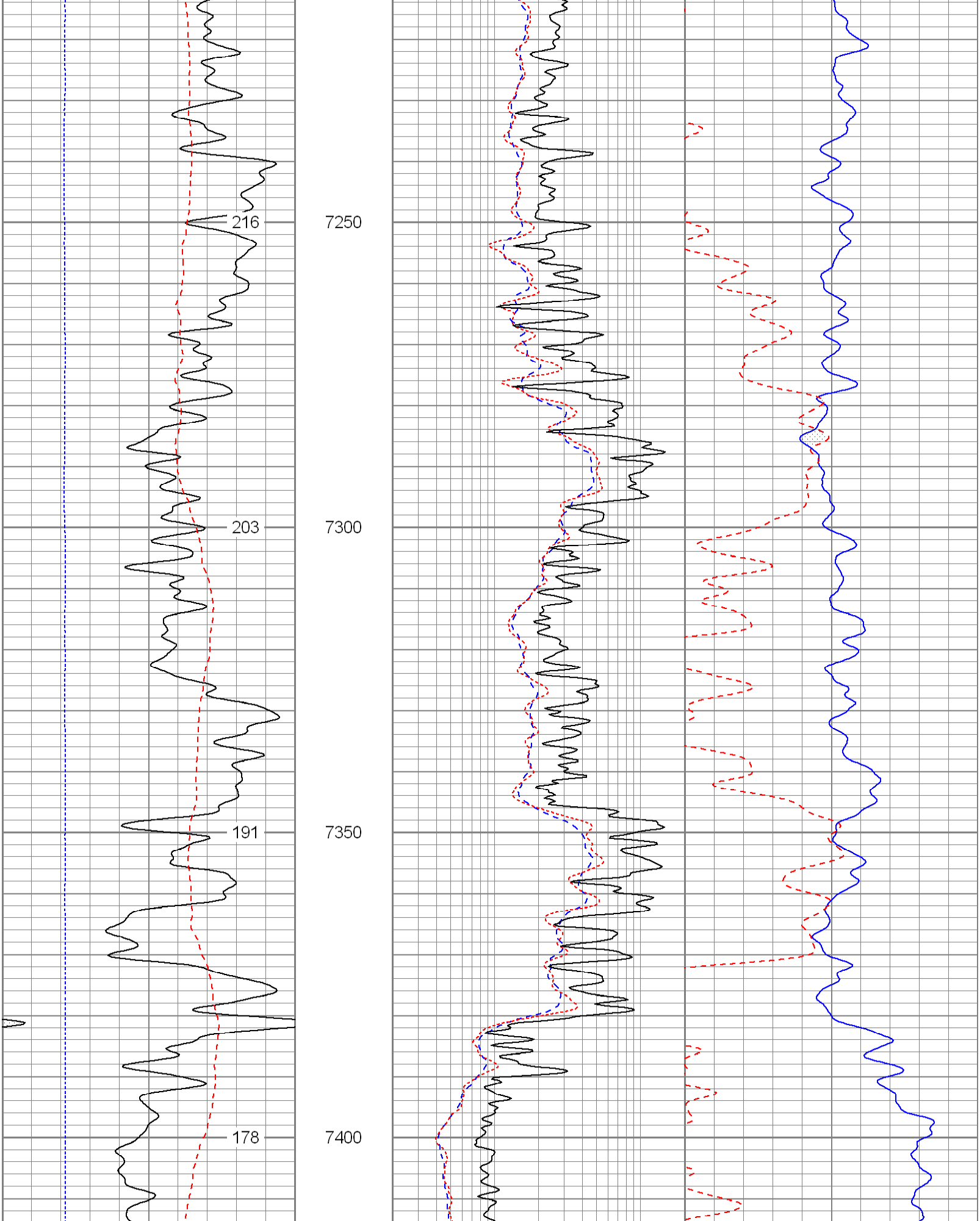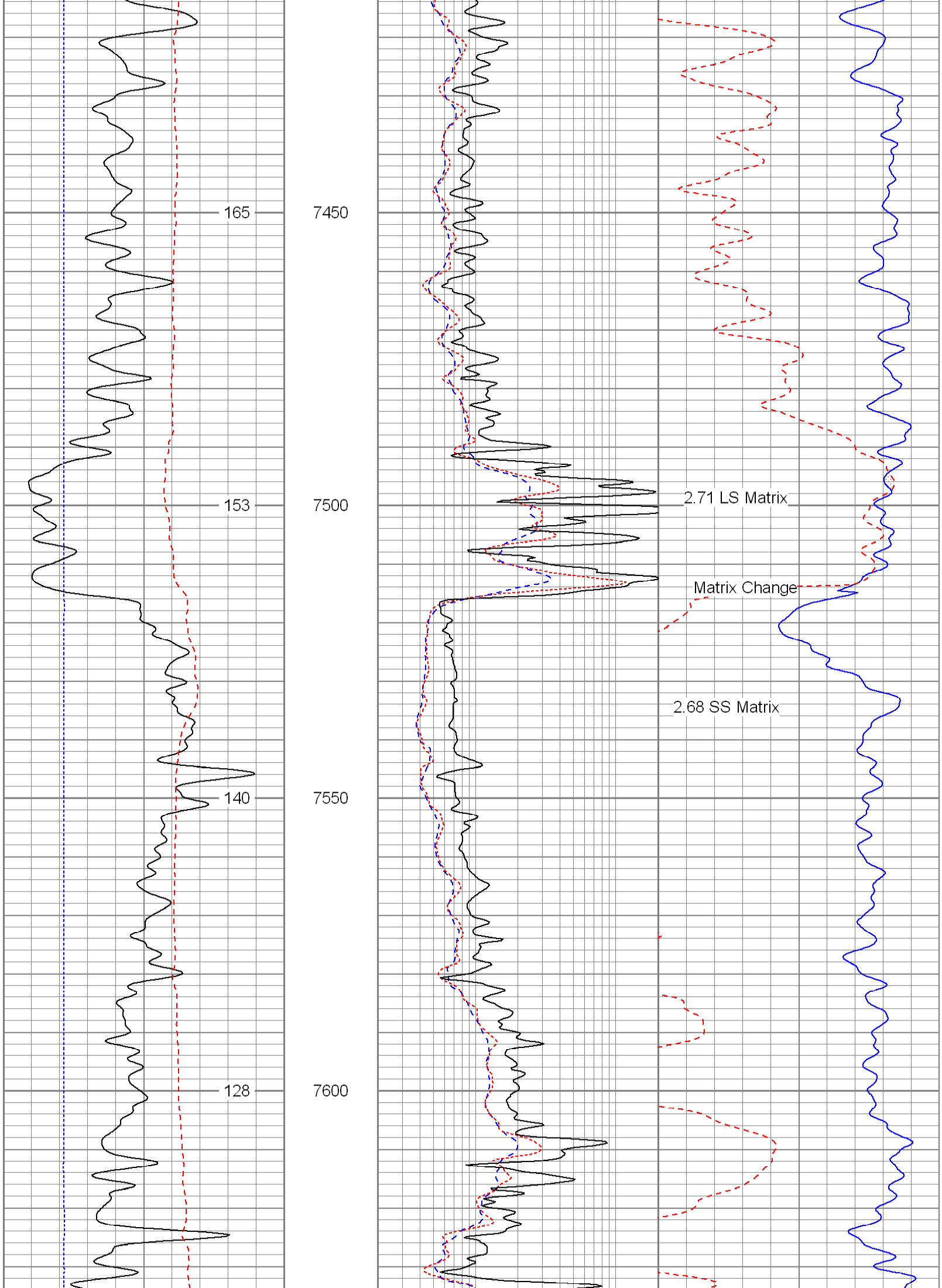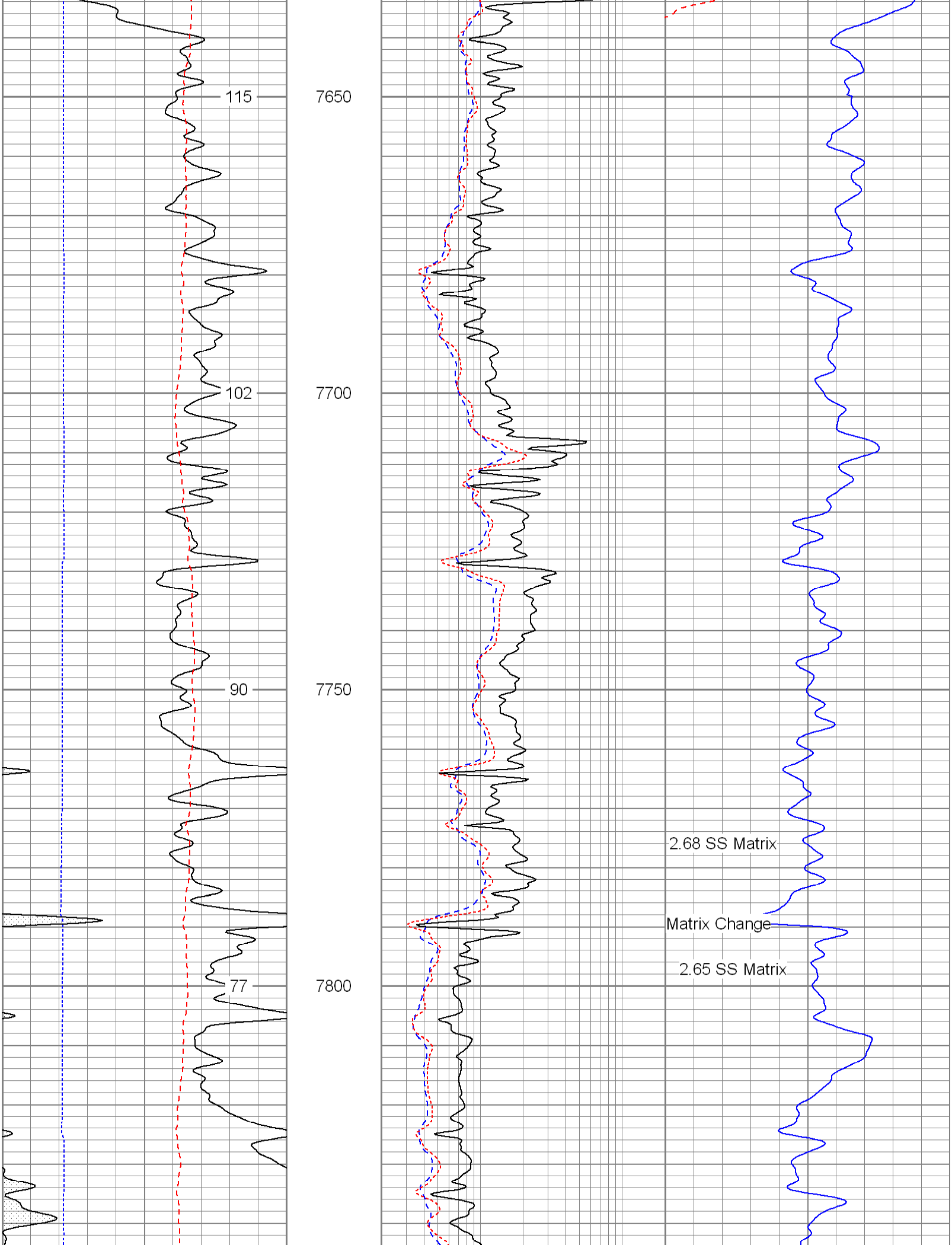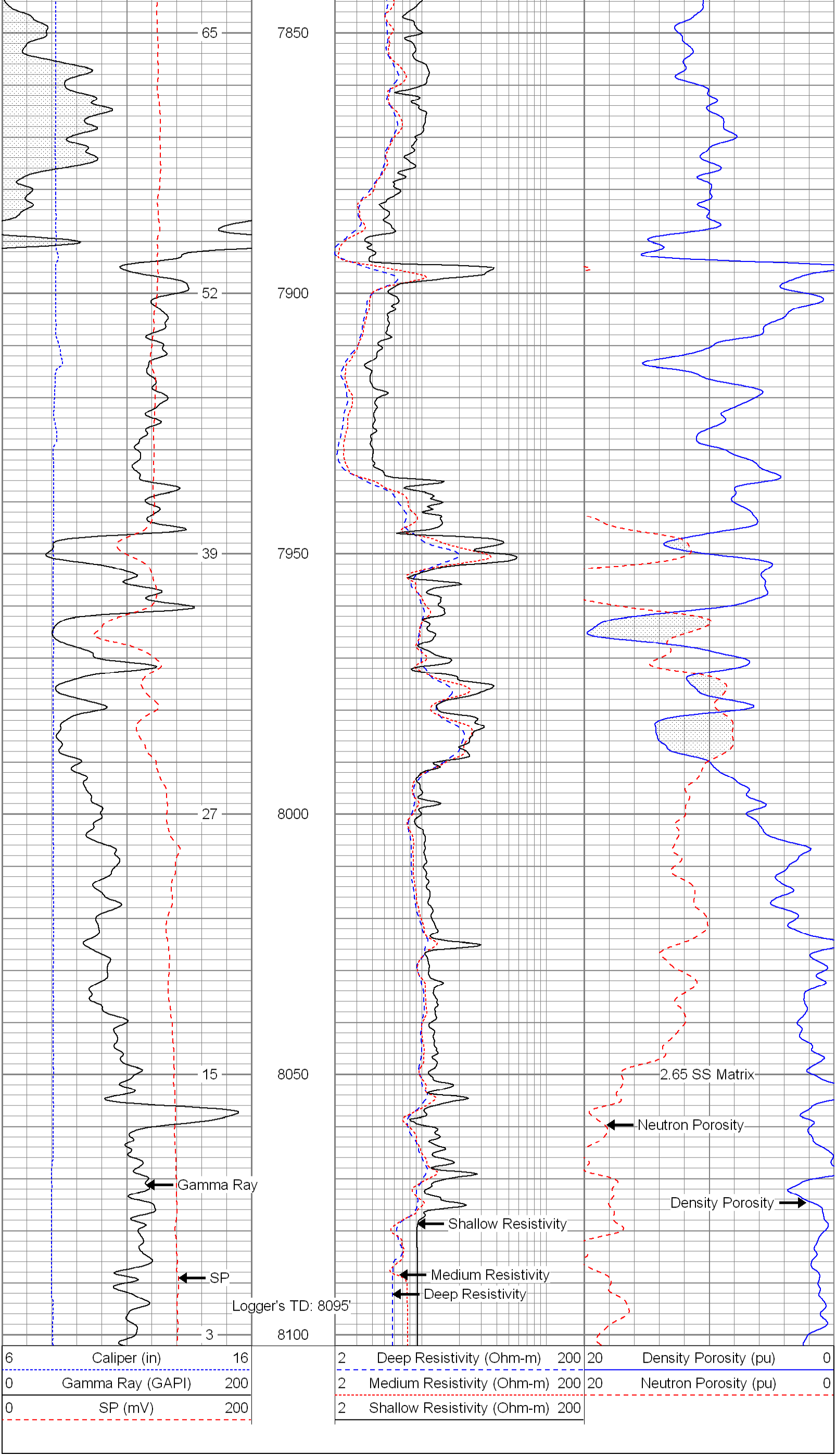6 Caliper (in) 16	2 Deep Resistivity (Ohm-m) 200	20 Density Porosity (pu) 0
0 Gamma Ray (GAPI) 200	2 Medium Resistivity (Ohm-m) 200	20 Neutron Porosity (pu) 0
0 SP (mV) 200	2 Shallow Resistivity (Ohm-m) 200