PHOENIX SURVEYS, INC.

COMPENSATED DENSITY
COMPENSATED NEUTRON
GAMMA RAY

Company
Well
Field
County
State/Prv

Company	EnCana Energy Resources Inc.
Well	Regnier Farms 33-19
Field	Wattenberg
County	Weld
State	Colorado

Location
2160' FSL & 2041' FEL
NW SE
Sec - 19, Twp - 2N, Rge - 68W

Other Services
Induction

Permanent Datum	GL	Elevation	4974
Log Measured From	KB		
Drilling Measured From	KB		

Elevation
K.B. 4990
D.F. 4989
G.L. 4974

Date	March 14, 2005		
Run Number	1		
Depth Driller	8120		
Depth Logger	8117		
Bottom Logged Interval	8097		
Top Log Interval	Casing		
Casing Driller	728		
Casing Logger	Not Logged		
Bit Size	7-7/8"		
Type Fluid in Hole	Chem-Gel		
Density / Viscosity	9.5 / 65		
pH / Fluid Loss	8.0 / 6.8		
Source of Sample	Flowline		
Rm @ Meas. Temp	3.72 @ 67° F		
Rmf @ Meas. Temp	2.85 @ 67° F		
Rmc @ Meas. Temp	4.50 @ 67° F		
Source of Rmf / Rmc	Meas / Calc		
Rm @ BHT	1.16 @ 218° F		
Time Circulation Stopped	1300		
Time Logger on Bottom	2145		
Maximum Recorded Temperature	218° F		
Equipment Number	4041		
Location	Brighton, CO		
Recorded By	Ian Harris		
Witnessed By	Dale Brousseau		

<<< Fold Here >>>

All interpretations are opinions based on inferences from electrical or other measurements and we cannot and do not guarantee the accuracy or correctness of any interpretation, and we shall not, except in the case of gross or willful negligence on our part, be liable or responsible for any loss, costs, damages, or expenses incurred or sustained by anyone resulting from any interpretation made by any of our officers, agents or employees. These interpretations are also subject to our general terms and conditions set out in our current Price Schedule.

Comments

Annular volume is calculated for 4.5" casing.
Caza Drilling Rig 55.
Thank you for using Phoenix Surveys.
API # 05-123-22654-00

Database File: 5079.db
Dataset Pathname: pass3
Presentation Format: PDC1
Dataset Creation: Mon Mar 14 19:37:51 2005 by Log 6.2_B4
Charted by: Depth in Feet scaled 1:240

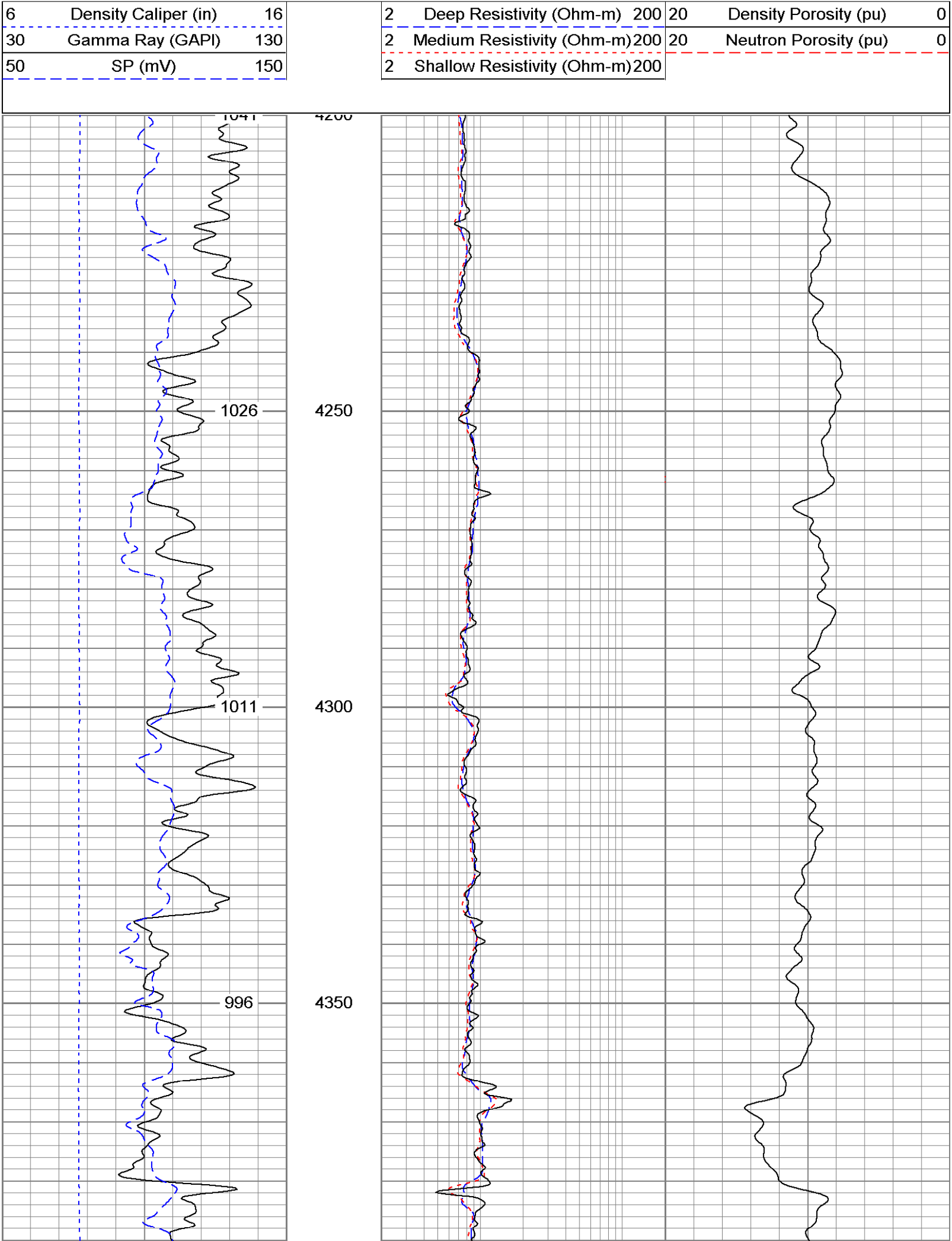

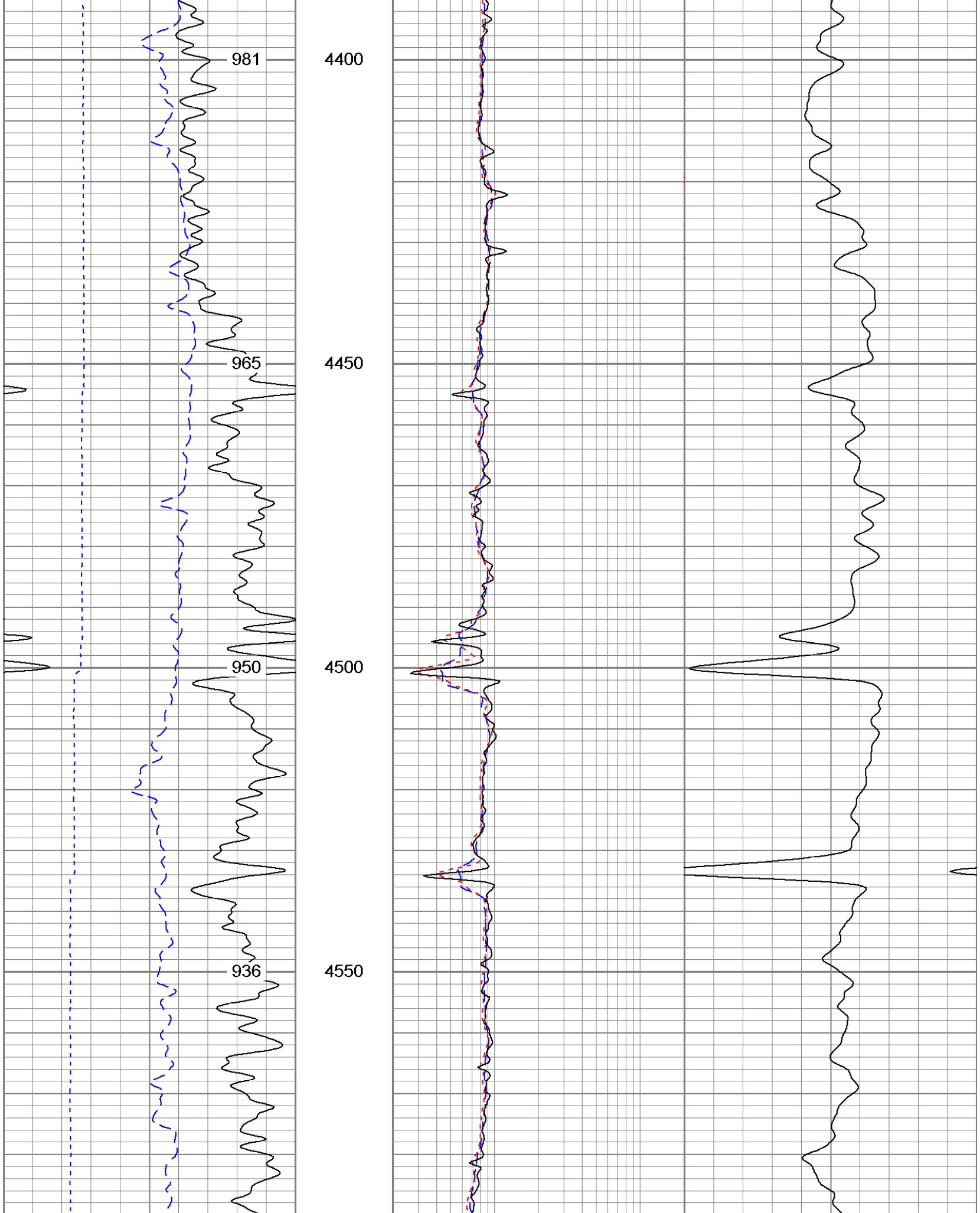

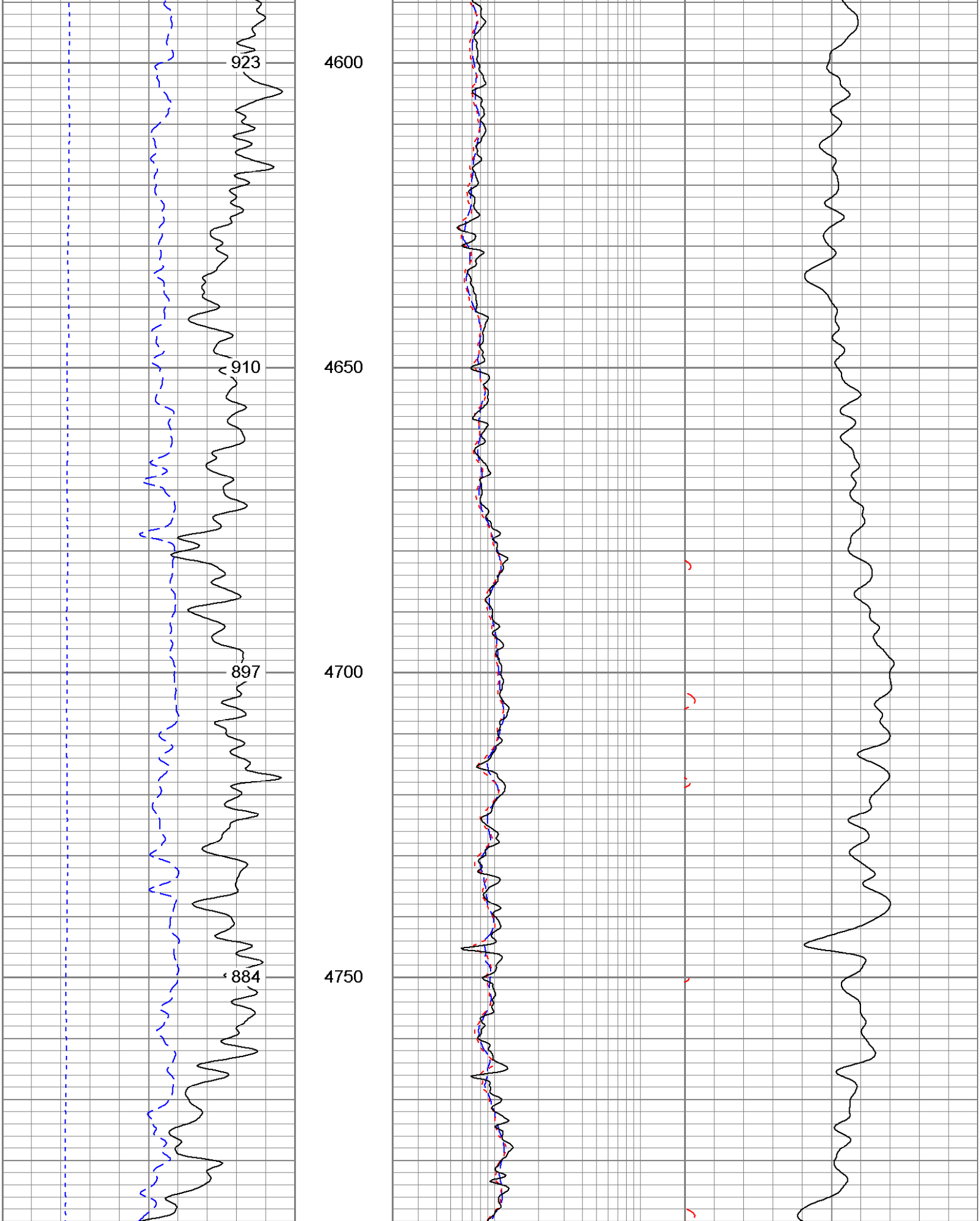

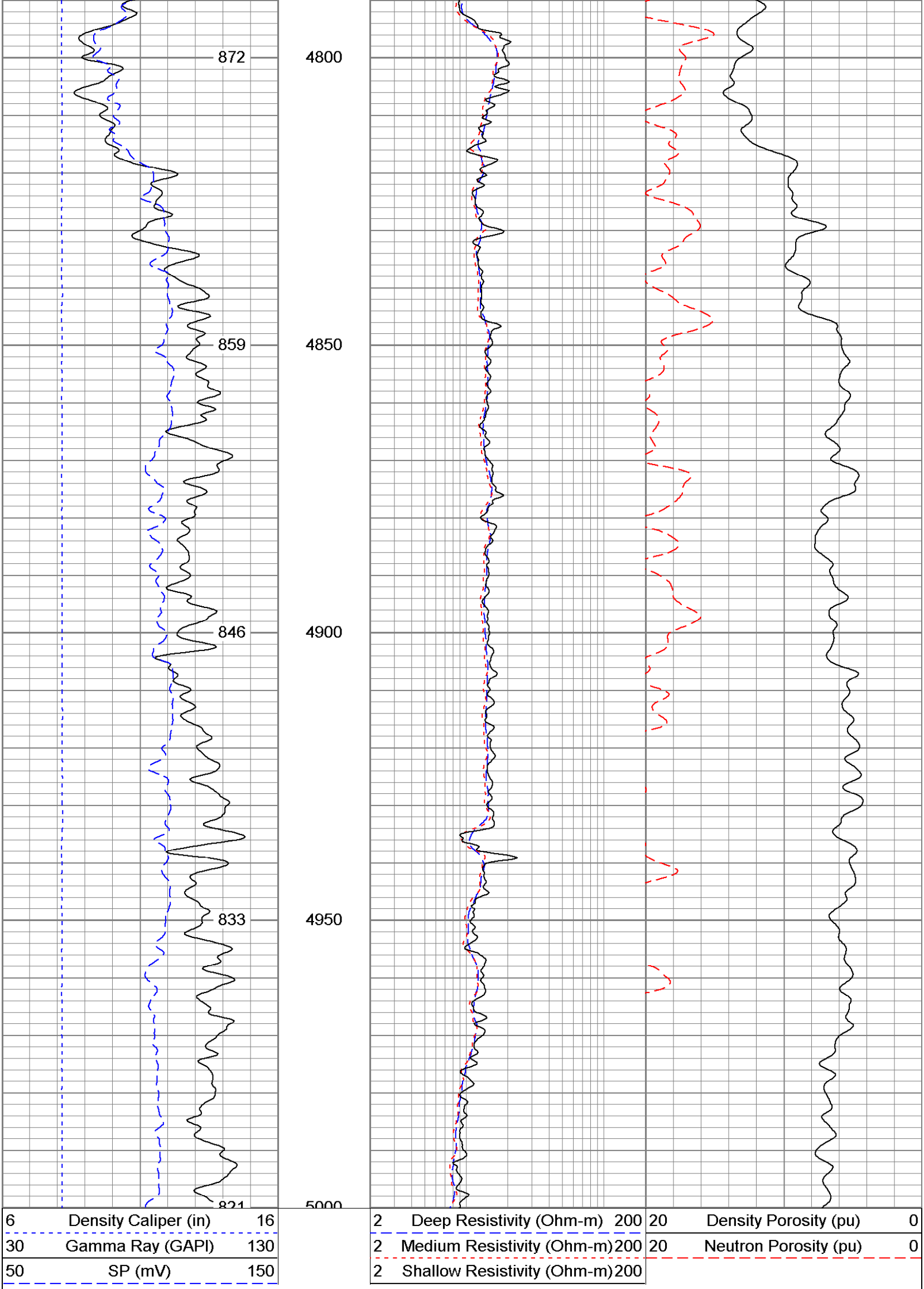

Database File:	5079.db
Dataset Pathname:	pass3
Presentation Format:	PDC
Dataset Creation:	Mon Mar 14 19:37:51 2005 by Log 6.2_B4
Charted by:	Depth in Feet scaled 1:240

6	Density Caliper (in)	16
0	Gamma Ray (GAPI)	200
0	SP (mV)	200
2	Deep Resistivity (Ohm-m)	200
2	Medium Resistivity (Ohm-m)	200
2	Shallow Resistivity (Ohm-m)	200
20	Density Porosity (pu)	0
20	Neutron Porosity (pu)	0

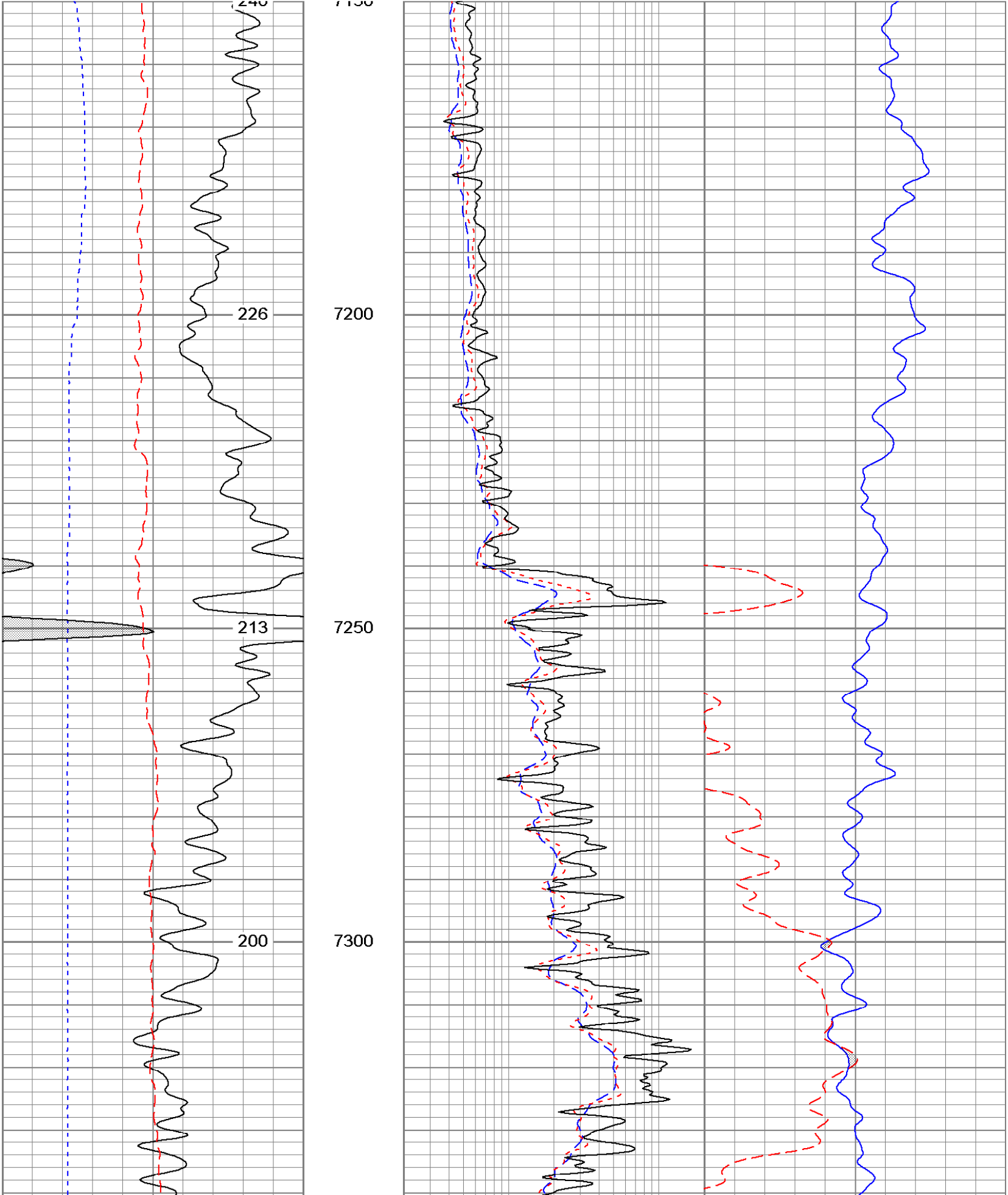

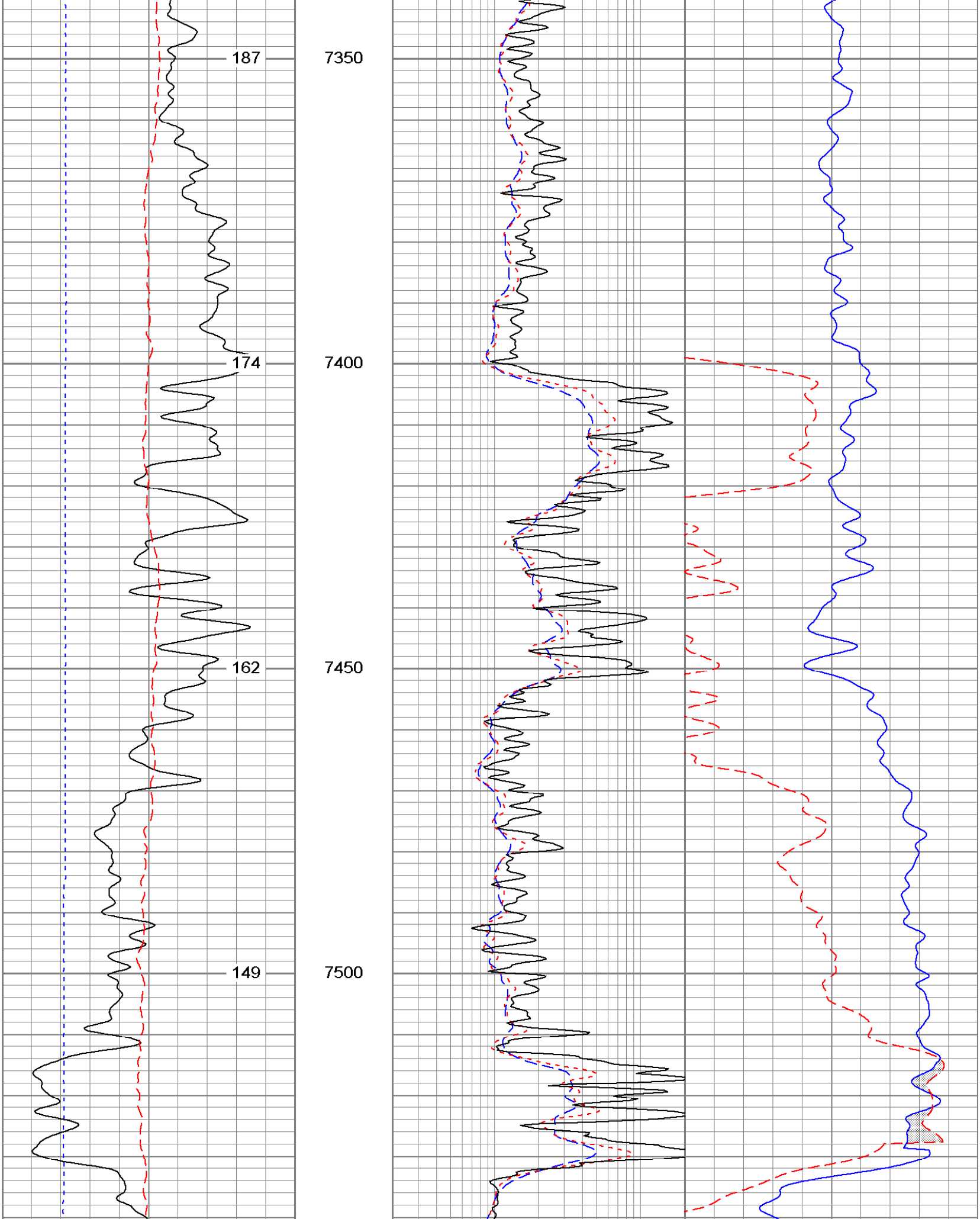

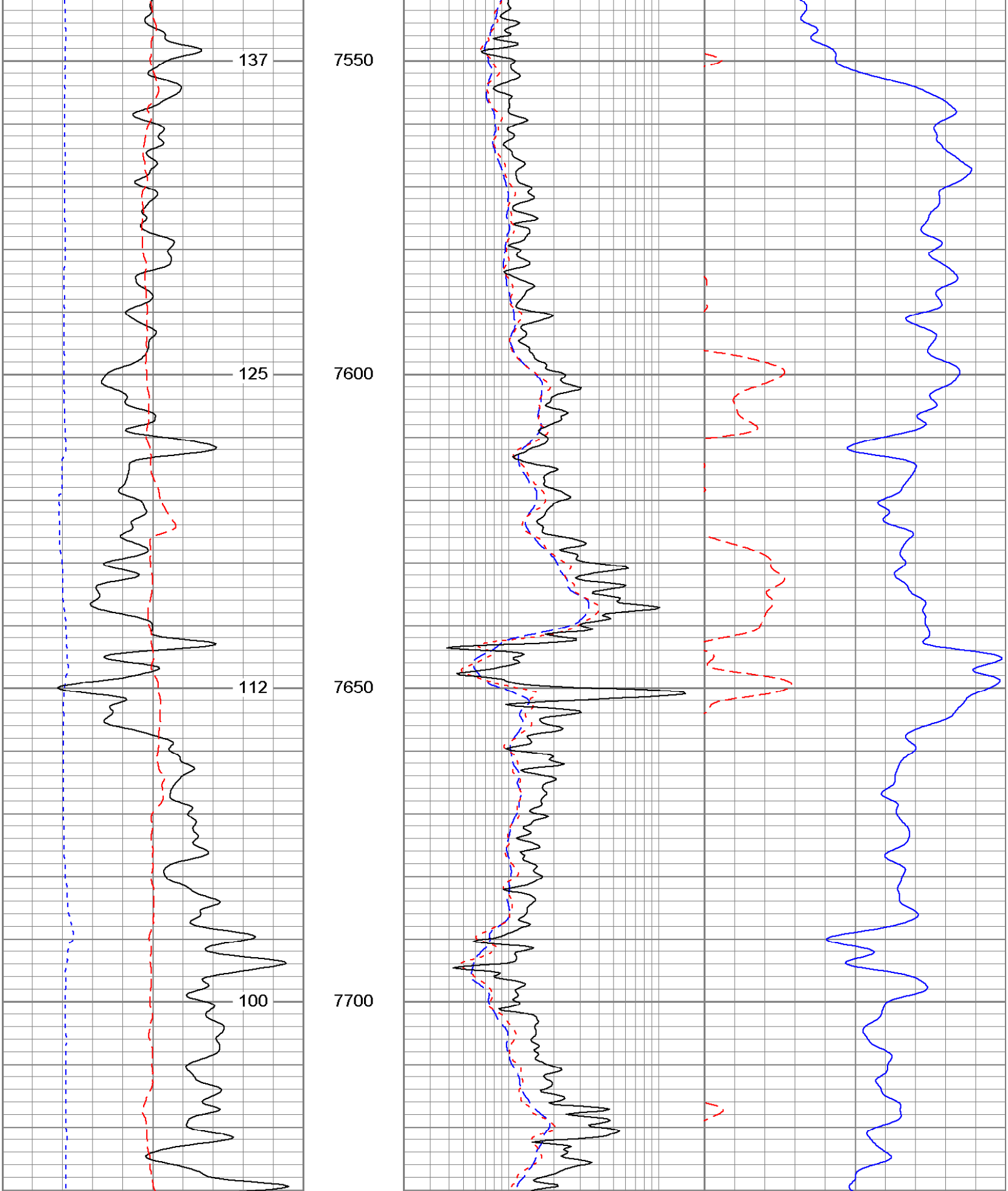

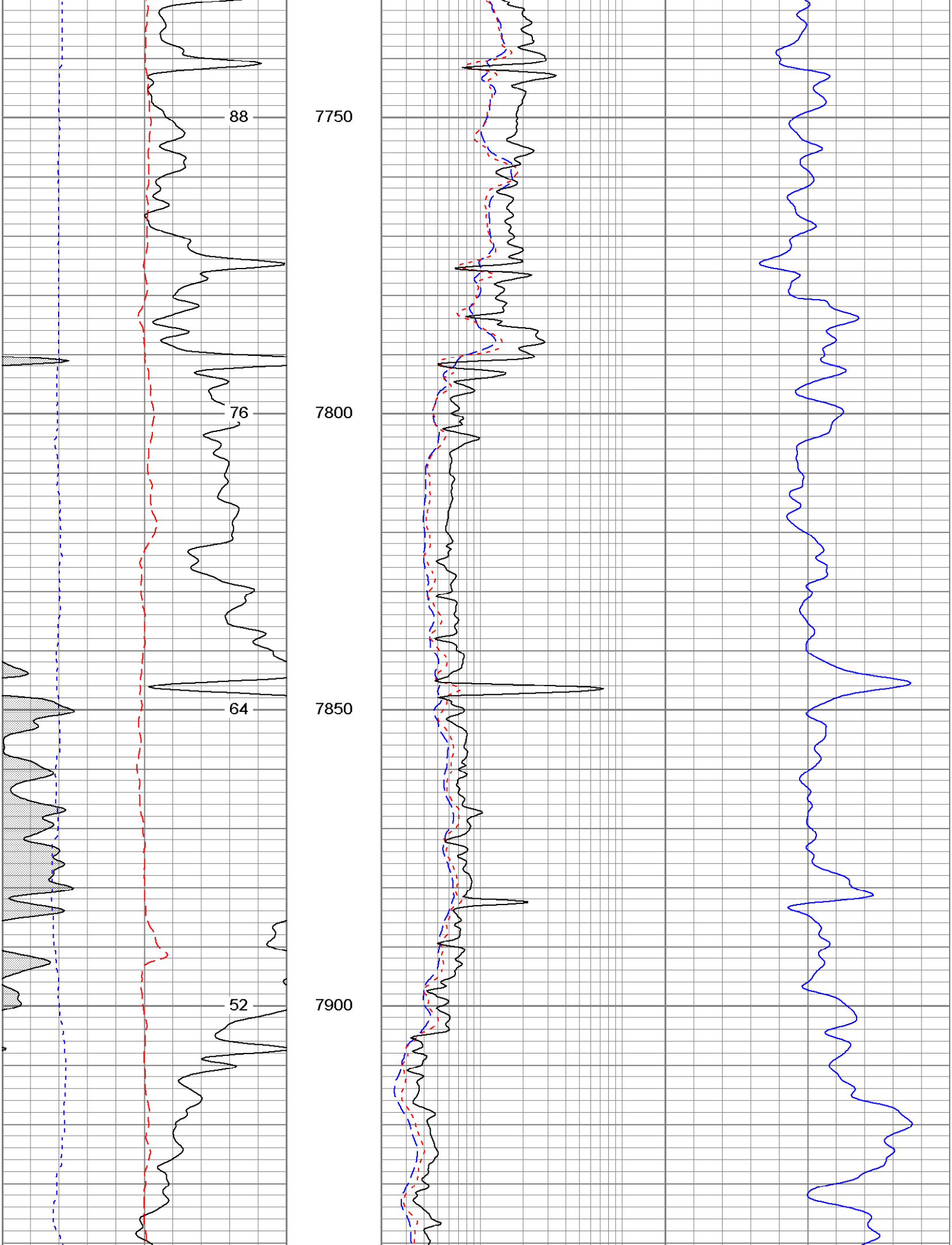

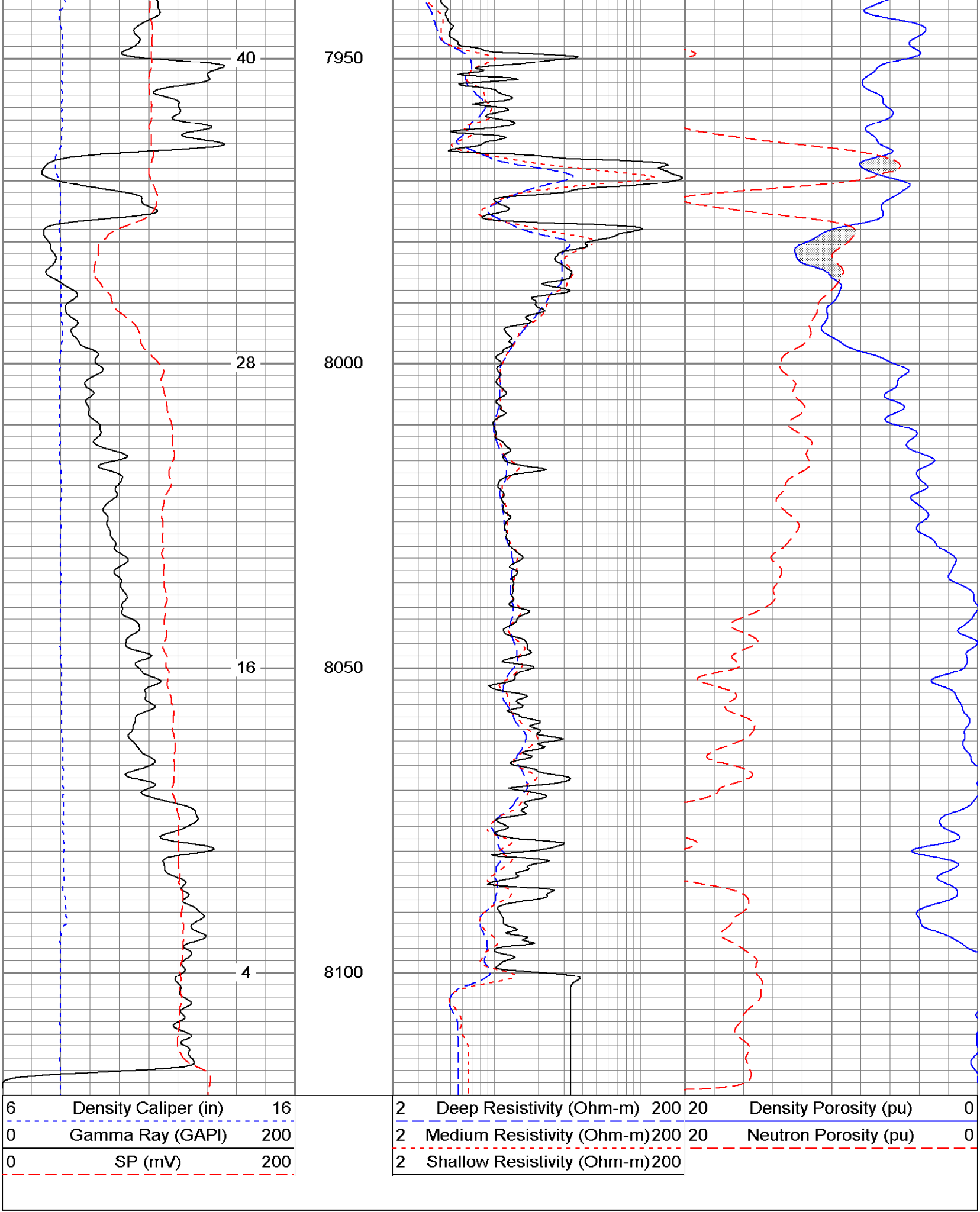
40
7950
28
8000
16
8050
4
8100
6 Density Caliper (in) 16
0 Gamma Ray (GAPI) 200
0 SP (mV) 200
2 Deep Resistivity (Ohm-m) 200
2 Medium Resistivity (Ohm-m) 200
2 Shallow Resistivity (Ohm-m) 200
20 Density Porosity (pu) 0
20 Neutron Porosity (pu) 0