













-  Access Road
-  KMG Gathering Line
-  Duke Pipeline
-  RGSi Pipeline
-  Proposed Flowline
-  Legal Drilling Window
-  Exist Battery Location
-  New Battery Location
-  Proposed Wellhead
-  Bottomhole Location



Aerial Photo  
4N67Wsec1 & 5N67Wsec36  
Weld County, CO

Author:  
Teddy Ruampant

Edited By:  
Andrew Voelker

Last Edited:  
8/17/2009