

HYDROLOGY MAP-A

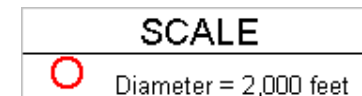


Diameter = 2,000 feet

Figure 1 *Flowchart of the study*



TOWNSHIP 4 NORTH, RANGE 67 WEST

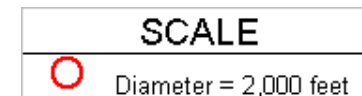







LEGEND A
WATER RESOURCES
Water Wells
Lakes
Major Rivers
Streams
300-Foot Stream Buffers





LEGEND B
1200-SEARIES WILDLIFE AREAS
RSO Areas
RSO_Osprey_Curren
SWH Areas
State Wildlife Areas



TOWNSHIP 4 NORTH, RANGE 67 WEST



LEGEND A
WATER RESOURCES
 Water Wells
 Lakes
 Major Rivers
 Streams
 300-Foot Stream Buffers

LEGEND B
1200-SEARIES WILDLIFE AREAS
 RSO Areas
 RSO_Osprey_Curren
 SWH Areas
 State Wildlife Areas