


# Location Drawing



A. Proposed Well NRC 13-9.

E. Proposed Well NRC 23-9.

B. Proposed Well NRC 35-9.


F. Proposed Well NRC 14-9.

C. Proposed Well NRC 36-9.

G. Existing Well ROCKY MTN FUEL CO "F" #2 is 49' S.

D. Proposed Well NRC 11-9.

H. Facilities are 187' S and 265' S.



## Legend

- Proposed Well
- Existing Well
- Plugged Well
- Water Well
- CattleGuard/Gate
- Bridge
- ECD
- 400' Radius
- Facilities Enclosure
- Building/Residence
- Oil & Gas Equipment
- Water Body
- Utility Box
- Railroad
- Fence
- Overhead Power Line
- Pipeline
- Access Road
- Ditch/Canal
- Concrete Ditch

## 400ft Radius Map


### NRC 14-9 Pad Multi Well Pad

Surface Location: T1N R67W S9  
Description of surface uses : Open Field

Field Date: 12/09/2009  
Drawing Date: 12/14/2009  
Drafter: KLM  
Checked By: MPS

Aerial Photo supplied by NAIP - 2009

Prepared for:  
**KERR-MCGEE OIL &  
GAS ONSHORE LP**



Use our resources to find yours!  
[www.petro-fs.com](http://www.petro-fs.com)

1801 W. 13th Ave  
Denver, CO 80204  
(303) 928-7128

111 E. Third Street  
Suite 207  
Rifle, CO 81650  
(970) 625-4740