

Access Road Map

Existing Location
Freedom Unit
197-28A

See Topo "B"

±0.2 mi.

±1.0 mi.

±3.5 mi.

5

Rio Blanco ± 23.5 mi.
Rifle ± 42.3 mi.

Revised: 10-09-2009 JAS

Exxon Mobil Corporation

**Freedom Unit 197-28A
SEC. 28, T1S, R97W, 6th P.M.**



**Tri-State
Land Surveying Inc.**
(435) 781-2501
180 North Vernal Ave. Vernal, Utah 84078

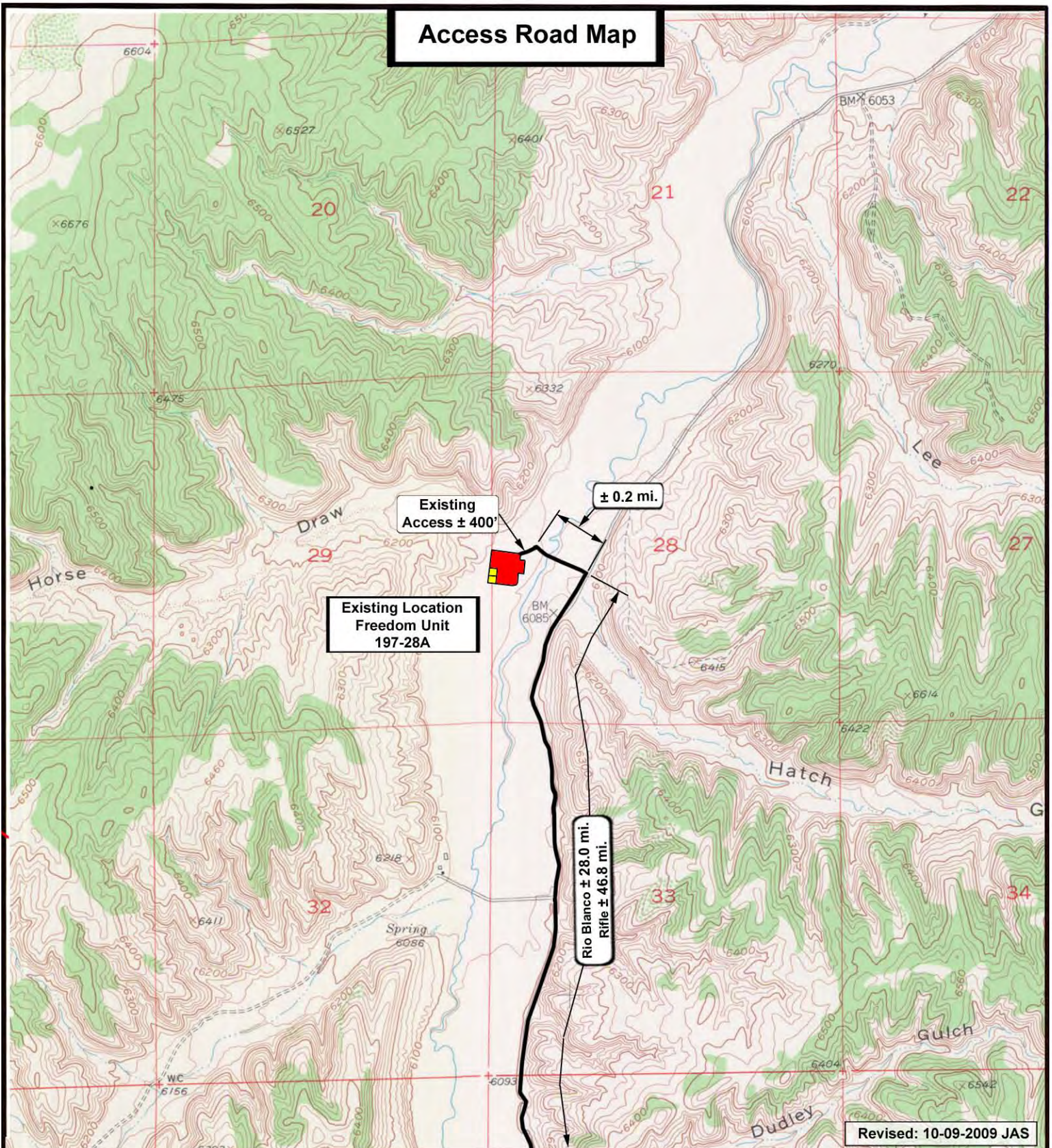
SCALE: 1 : 100,000
DRAWN BY: mw
DATE: 04-18-2008

Legend

- Existing Road
- Proposed Access

TOPOGRAPHIC MAP
"A"
SHEET
5
OF 8

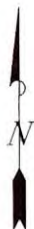
Access Road Map



Revised: 10-09-2009 JAS

Exxon Mobil Corporation

**Freedom Unit 197-28A
SEC. 28, T1S, R97W, 6th P.M.**



**Tri-State
Land Surveying Inc.**
(435) 781-2501
180 North Vernal Ave. Vernal, Utah 84078

SCALE: 1" = 2,000'
DRAWN BY: mw
DATE: 04-18-2008

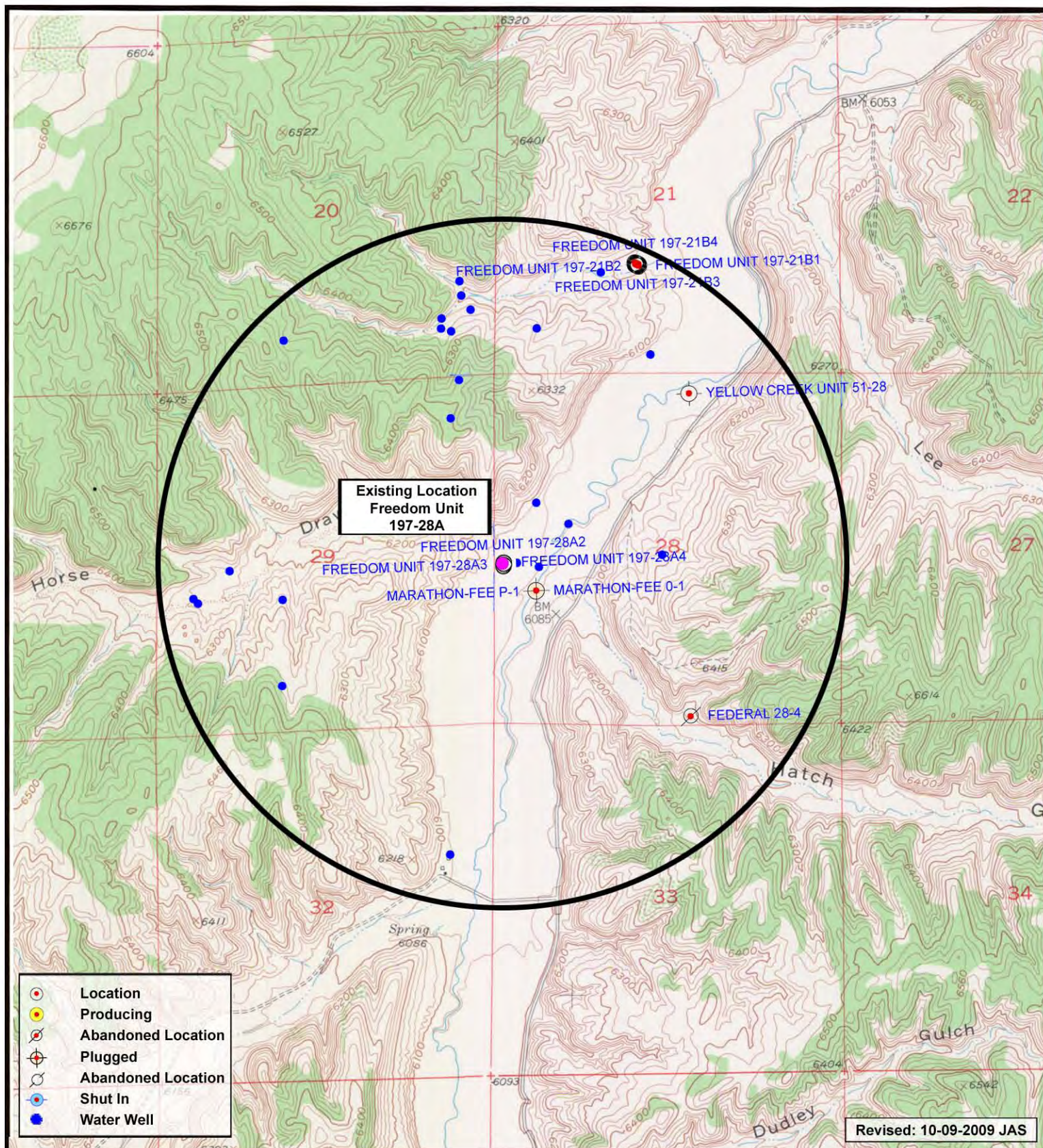
Legend

Existing Road

TOPOGRAPHIC MAP

"B"

**SHEET
6
OF 8**



Exxon Mobil Corporation

**Freedom Unit 197-28A
SEC. 28, T1S, R97W, 6th P.M.**



**Tri-State
Land Surveying Inc.**
(435) 781-2501
180 North Vernal Ave. Vernal, Utah 84078

SCALE: 1" = 2,000'
DRAWN BY: mw
DATE: 04-18-2008

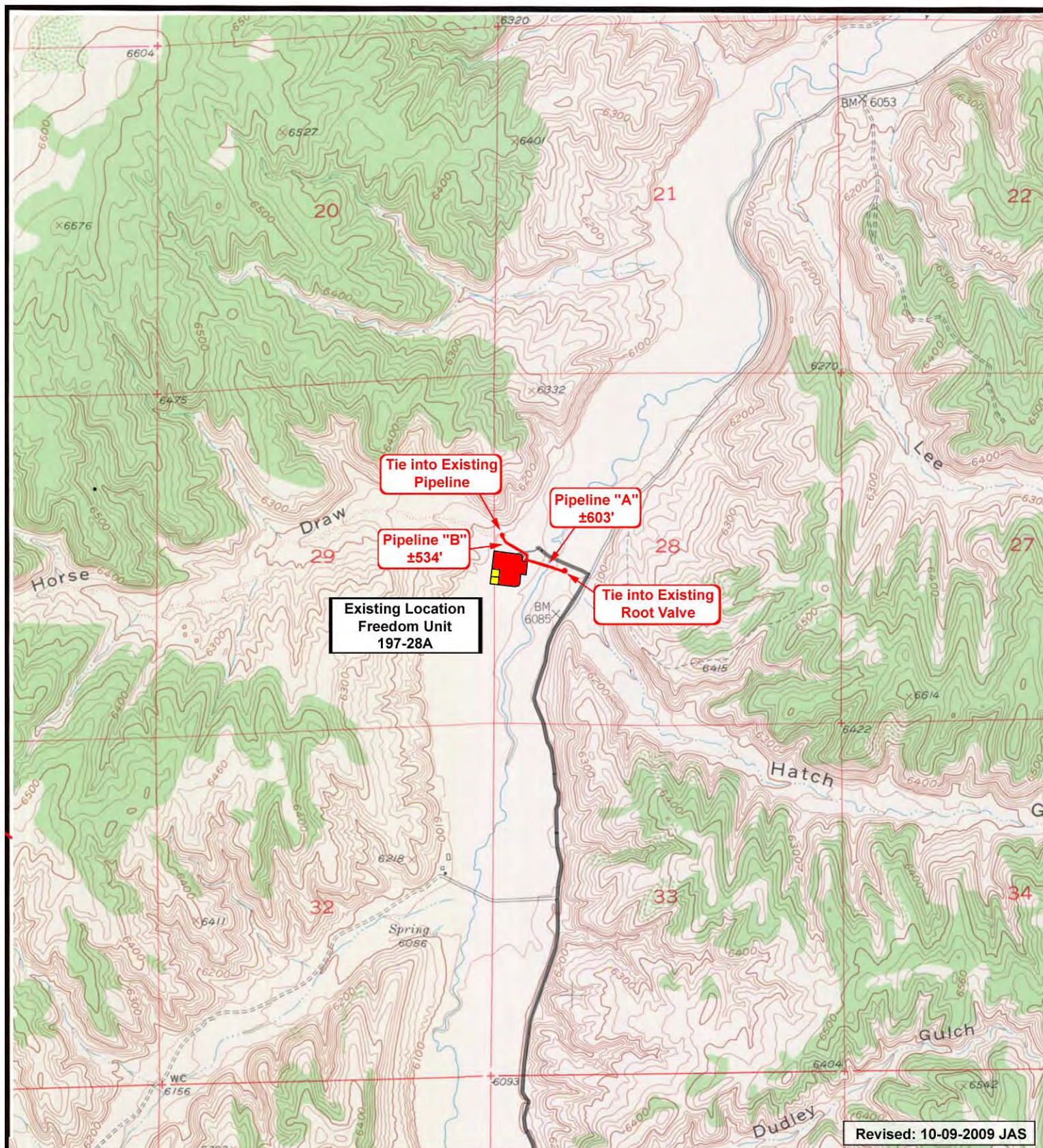
Legend

● Location
○ One-Mile Radius

TOPOGRAPHIC MAP

"C"

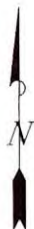
**SHEET
7
OF 8**



Revised: 10-09-2009 JAS

Exxon Mobil Corporation

**Freedom Unit 197-28A
SEC. 28, T1S, R97W, 6th P.M.**



**Tri-State
Land Surveying Inc.**
(435) 781-2501
180 North Vernal Ave. Vernal, Utah 84078

SCALE: 1" = 2,000'
DRAWN BY: JAS
DATE: 04-15-2009

Legend

Roads
 Existing Pipeline

TOPOGRAPHIC MAP

"D"

**SHEET
8
OF 8**

Location Photos

Center Stake

Date Photographed: 04/03/2008



Access Looking Southwesterly

Date Photographed: 04/03/2008



Exxon Mobil Corporation

**Freedom Unit 197-28A
SEC. 28, T1S, R97W, 6th P.M.**

**Tri-State
Land Surveying Inc.**
(435) 781-2501
180 North Vernal Ave. Vernal, Utah 84078

**DRAWN BY: JAS
DATE: 10/09/2009**

Location

**Rio Blanco County,
Colorado**

**COLOR
PHOTOGRAPHS**

**SHEET
P1
OF 5**

Location Photos

North

Date Photographed: 04/03/2008



East

Date Photographed: 04/03/2008



Exxon Mobil Corporation

**Freedom Unit 197-28A
SEC. 28, T1S, R97W, 6th P.M.**

*Tri-State
Land Surveying Inc.*
(435) 781-2501
180 North Vernal Ave. Vernal, Utah 84078

DRAWN BY: JAS

DATE: 10/09/2009

Location

**Rio Blanco County,
Colorado**

COLOR
PHOTOGRAPHS

SHEET
P2
OF 5

Location Photos

South

Date Photographed: 04/03/2008



West

Date Photographed: 04/03/2008



Exxon Mobil Corporation

**Freedom Unit 197-28A
SEC. 28, T1S, R97W, 6th P.M.**

*Tri-State
Land Surveying Inc.*
(435) 781-2501
180 North Vernal Ave. Vernal, Utah 84078

DRAWN BY: JAS

DATE: 10/09/2009

Location

**Rio Blanco County,
Colorado**

COLOR
PHOTOGRAPHS

SHEET
P3
OF 5

Exxon Mobil Corporation
Freedom Unit 197-28A
Section 28, T1S, R97W, 6th P.M.

Beginning at the city of Rifle Colorado, proceed in a Northerly direction on highway 13 approximately 18.8 miles to the junction at Rio Blanco; turn left and proceed in a northwesterly direction on county road 5 approximately 23.5 miles to an intersection. Continue northerly along county road 5 approximately ± 3.5 miles to an intersection. Continue northerly along county road 5 approximately ± 1.0 mile to an intersection. Turn left and proceed northwesterly approximately 0.2 mile to the beginning of the access; Continue in a southwesterly direction approximately $\pm 400'$ to the FRU 197-28A well pad.