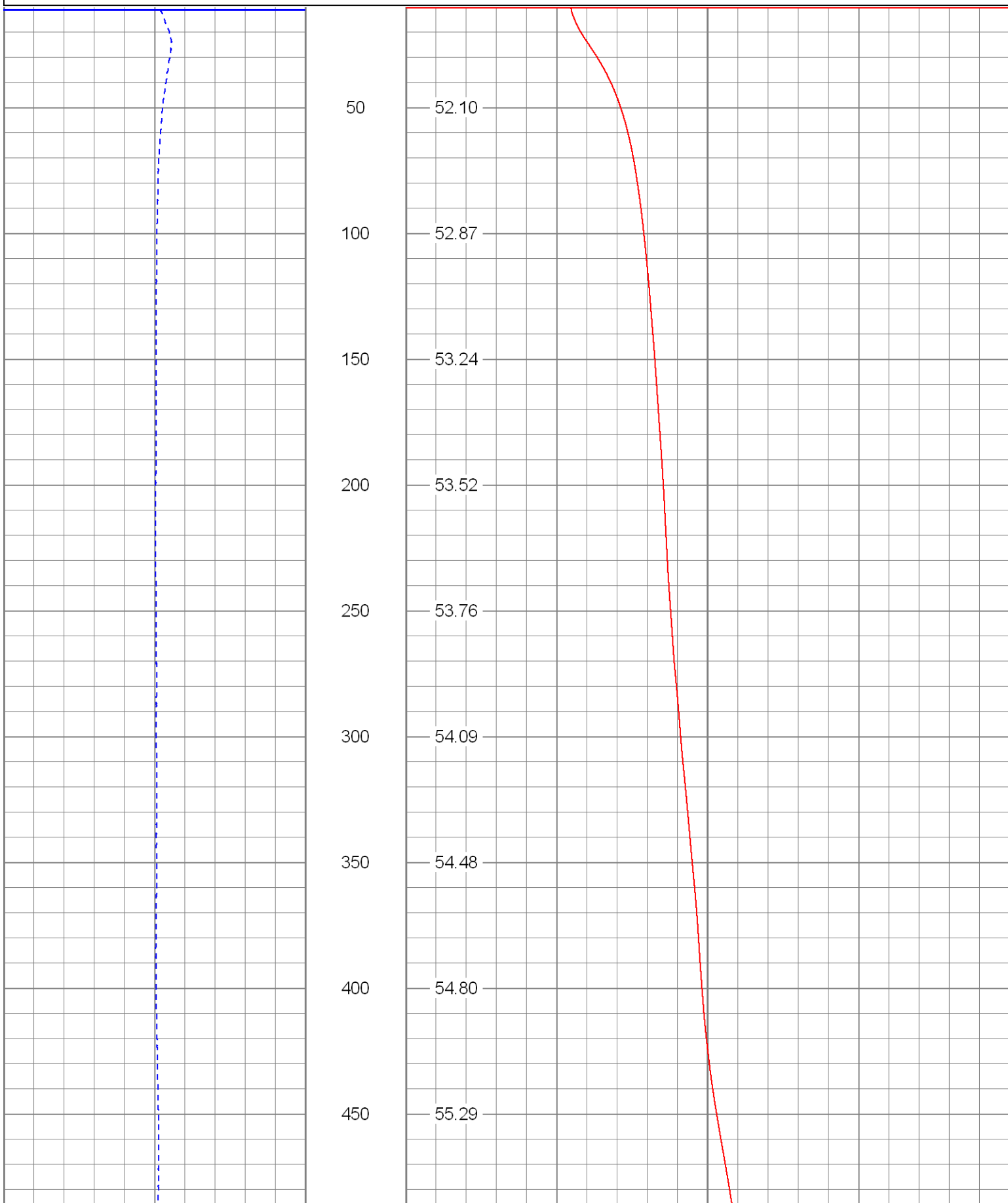
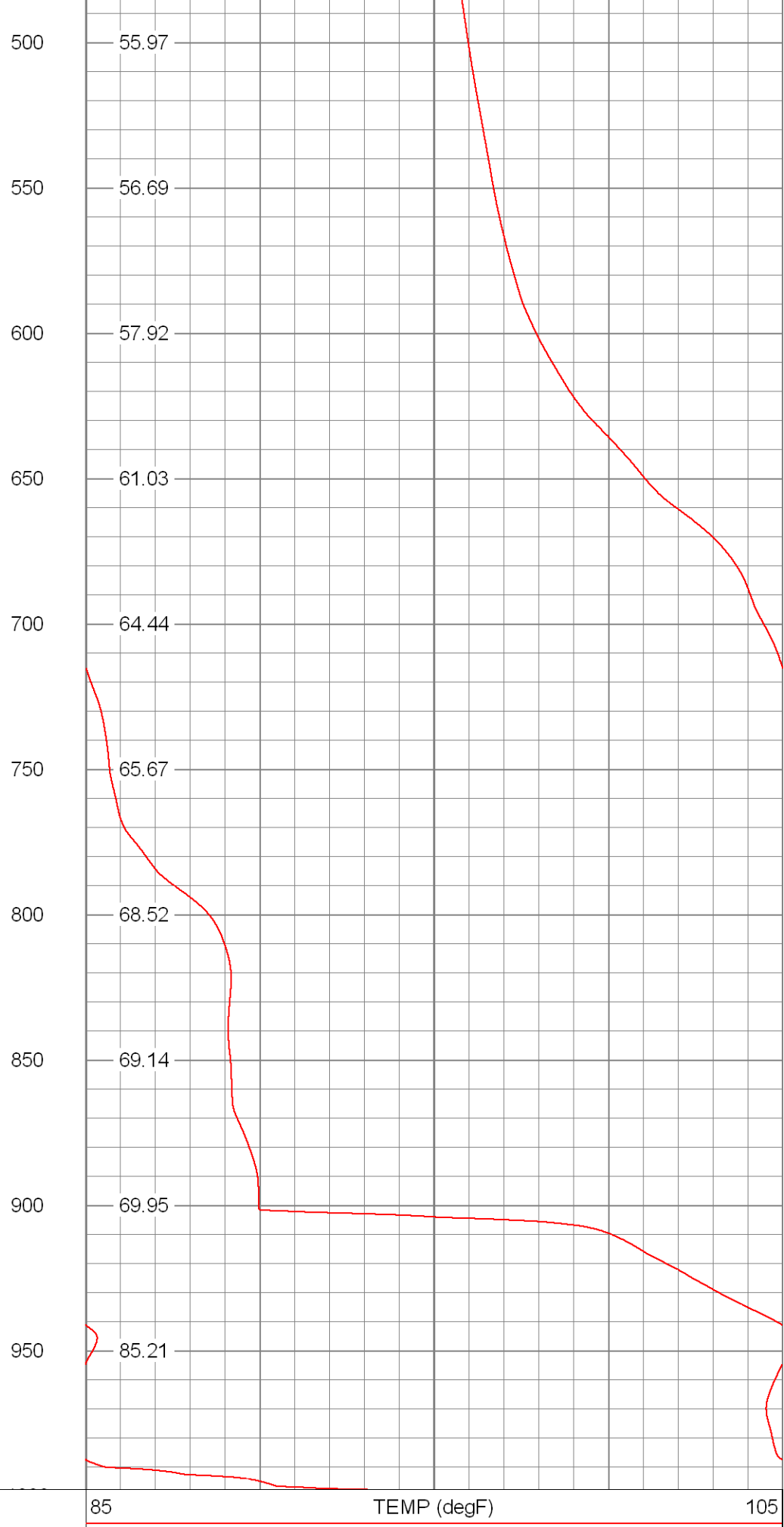
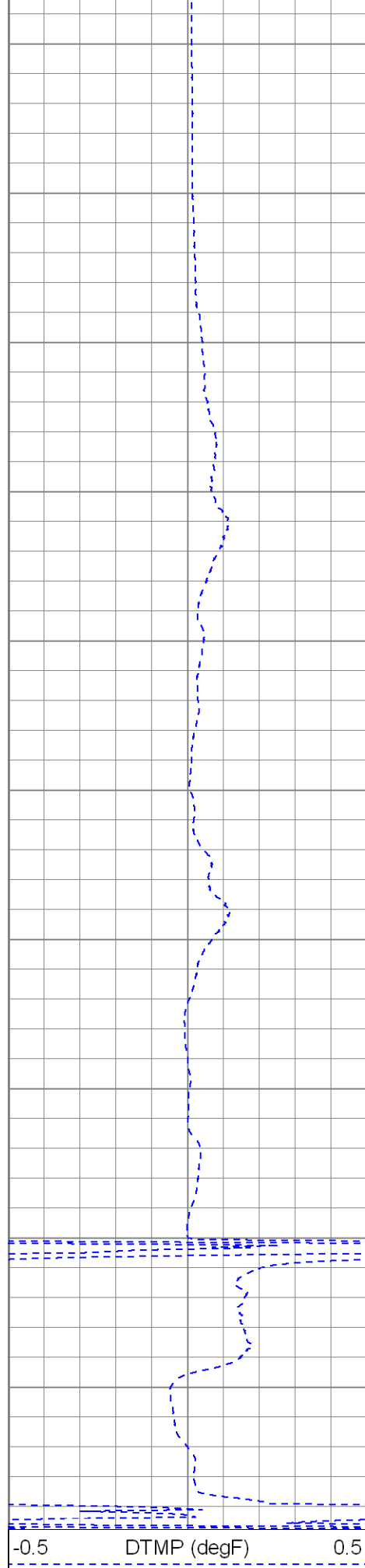


CompanyXTO Energy Inc.		Company
Well	Golden Eagle 20-11	Well
Field	Purgatorie River	Field
County	Las Animas	County
State	CO	Location:
		Permanent Data Log Measured Drilling Measure
Date		
Run Number		
Depth Driller		
Depth Logger		
Bottom Logged Interval		
Top Log Interval		
Open Hole Size		
Type Fluid		
Density / Viscosity		
Max. Recorded Temp.		
Estimated Cement Top		
Time Well Ready		
Time Logger on Bottom		
Equipment Number		
Location		
Recorded By		
Witnessed By		
Borehole Record		
Run Number	Bit	From
Casing Record		Size
Surface String		8 5/8"
Prot. String		
Production String		
Liner		

Database File: ge20-11temp.db
Dataset Pathname: pass1
Presentation Format: temp
Dataset Creation: Fri Sep 22 13:47:49 2006 by Log Warrior 7.0 STD Cas
Charted by: Depth in Feet scaled 1:600

-0.5 DTMP (degF) 0.5 85 TEMP (degF) 105





Temperature Calibration Report

Serial Number: 1
Tool Model: C
Performed: Thu Mar 11 09:49:24 2004

Reference Reading

Low Reference: 56.00 degF 590.26 cps