

BLANCO

Geological Services LLC

Scale 1:240 (5"=100') Imperial

Well Name: Wrangler 44-32 Tr
Location: Sec32-T31S-1266W
Licence Number: 05-071-08461-00
Spud Date: 10/18/05
Surface Coordinates: 1104' FSL 922' FEL

Region: Purgatoire River
Drilling Completed: 10/19/05

Bottom Hole Coordinates:

Ground Elevation (ft): 7463' K.B. Elevation (ft): 7469'
Logged Interval (ft): 970' To: 2110' Total Depth (ft): 2110
Formation: Raton
Type of Drilling Fluid: Aerated Water

Printed by MUD.LOG from WellSight Systems 1-800-447-1534 www.WellSight.com

OPERATOR

Company: Pioneer Natural Resources USA INC.
Address: 1401 17th Street Suite 1200
Denver, CO 80202

GEOLOGIST

Name: Alan Seeling / Ross Barrett
Company: BLANCO Geological Services LLC
Address: PO Box 865
Trinidad, Colorado 81082

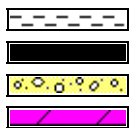
Comments

8 5/8" Surface Casing set to


ROCK TYPES



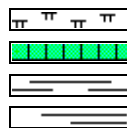
Anhy
Bent
Brec
Cht



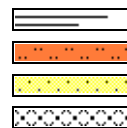
Clyst
Coal
Congl
Dol



Gyp
Igne
Lmst
Meta



Mrlst
Salt
Shale
Shcol









Shgy
Sltst
Ss
Till

	Anhy
	Arggrn
	Arg
	Bent
	Bit
	Brecfrag
	Calc
	Carb
	Chtdk
	Chtlit
	Dol
	Feldspar
	Ferrpel
	Ferr
	Glau

Gyp
Hvymin
Kaol
Marl
Minxl
Nodule
Phos
Pyr
Salt
Sandy
Silt
Sil
Sulphur
Tuff

	Algae
	Amph
	Belm
	Bioclst
	Brach
	Bryozoa
	Cephal
	Coral
	Crin
	Echin
	Fish
	Foram
	Fossil
	Gastro
	Oolite

Ostra
Pelec
Pellet
Pisolite
Plant
Strom

 Anhy
 Arg
 Bent
 Coal
 Dol
 Gyp
 Ls
 Mrst

 Sltstrg
 Ssstrg

BS	Boundst
C	Chalky
CX	Cryxln
E	Earthy
FX	Finexln
GS	Grainst
L	Lithogr
MX	Microxln
MS	Mudst
PS	Packst
WS	Wackest

<input type="checkbox"/>	Earthy
<input type="checkbox"/>	Fenest
<input type="checkbox"/>	Fracture
<input checked="" type="checkbox"/>	Inter
<input type="checkbox"/>	Moldic
<input type="checkbox"/>	Organic
<input type="checkbox"/>	Pinpoint

V

Vuggy

 **Well**
 **Moderate**
 **Poor**

W
M
P

R	Rounded
r	Subrnd
a	Subang
A	Angular

☐ ☐ ☐

Spotted Ques Dead

Core
Dst
Srfscsg

Rft
Sidewall
Cv

