BRAN-DEX
WIRELINE SERVICES

SCBL-MAP VDL CCL
GAMMA-RAY
CEMENT BOND LOG VDL

Company	ENCANA OIL AND GAS USA		
Well	WOOLLEY 43-8		
Field	WATTENBERG		
County	WELD	State	COLORADO

Location: API # : NA
2198' FSL & 479' FEL
NE NW
SEC 8 TWP 1N RGE 68W

Other Services
PERF.

Permanent Datum	GL	Elevation	5095
Log Measured From	KB		
Drilling Measured From	KB		

Elevation
K.B. 5107
D.F. 5106
G.L. 5095

Company	ENCANA OIL AND GAS USA	
Well	WOOLLEY 43-8	
Field	WATTENBERG	
County	WELD	
State	COLORADO	
Date	JUNE 18 2005	JUNE 18 2005
Run Number	ONE	TWO SUSSEX
Depth Driller	8466	8466
Depth Logger	8442	5579
Bottom Logged Interval	8442	5579
Top Log Interval	6751	3890
Open Hole Size	7 7/8	7 7/8
Type Fluid	WATER	WATER
Density / Viscosity		
Max. Recorded Temp.	232 DEG	232 DEG
Estimated Cement Top	NA	NA
Time Well Ready		
Time Logger on Bottom		
Equipment Number	13	13
Location	STERLING	STERLING
Recorded By	ERIC KLEM	ERIC KLEM
Witnessed By	BRAD BOEHM	BRAD BOEHM

Borehole Record				Tubing Record			
Run Number	Bit	From	To	Size	Weight	From	To

Casing Record	Size	Wgt/Ft	Top	Bottom
Surface String				
Prot. String				
Production String	4.5			
Liner				

<<< Fold Here >>>

All interpretations are opinions based on inferences from electrical or other measurements and we cannot and do not guarantee the accuracy or correctness of any interpretation, and we shall not, except in the case of gross or willful negligence on our part, be liable or responsible for any loss, costs, damages, or expenses incurred or sustained by anyone resulting from any interpretation made by any of our officers, agents or employees. These interpretations are also subject to our general terms and conditions set out in our current Price Schedule.

Comments

CORROLATE TO PSI OPEN HOLE LOG
UP HOLE 12 FEET
LOGGED TO ENCANA PERAMITERS.
TOOL STRING MAPING TOOLS 0001

PERFORATE 8312-8330' 2 SPF 18 FOOT

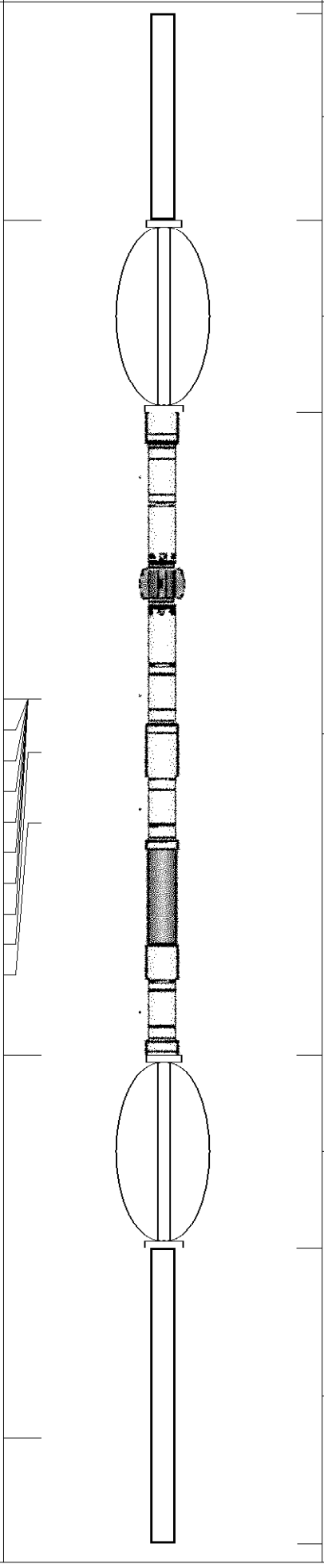

Sensor	Offset (ft)	Schematic	Description	Len (ft)	OD (in)	Wt (lb)
			CCL-S_101 (101)	2.92	1.69	11.00
CCL	18.71					
			CENT-TEKCO (101)	2.73	2.75	10.00
WVFS1	11.94					
WVFS2	11.94		SCBL-TEKCO-CT (101) TEKCO 2.75 RIB - CT	9.08	2.75	108.00
WVFS3	11.94					
WVFS4	11.94					
WVFS5	11.94					
WVFS6	11.94					
WVFS7	11.94					
WVFS8	11.94					
WVF3FT	11.19					
WVF5FT	10.19					
WVFCAL	6.90					
			CENT-TEKCO (102)	2.73	2.75	10.00
			GR-S_101 (101)	4.17	1.69	25.00
GR	1.50					

Dataset: /field/well/run/_plots_/_jobs_/job1
Total Length: 21.63 ft
Total Weight: 164.00 lb
O.D. 2.75 in

Database File: wooly43-8.db
Dataset Pathname: pass2
Presentation Format: scbl
Dataset Creation: Sat Jun 18 08:11:48 2005 by Log Warrior 7.0 STD Cas
Charted by: Depth in Feet scaled 1:240

320 TT (usec) 220	0 AMP (mV) 85	0 AMPAVG 150	200 VDL 1200	1 VAD 8
-1 CCL 5	0 AMPx5 (mV) 85	0 AMPMAX 150		20 70
50 GR (GAPI) 90	0.5 BONDIX 0	0 AMPMIN 150		

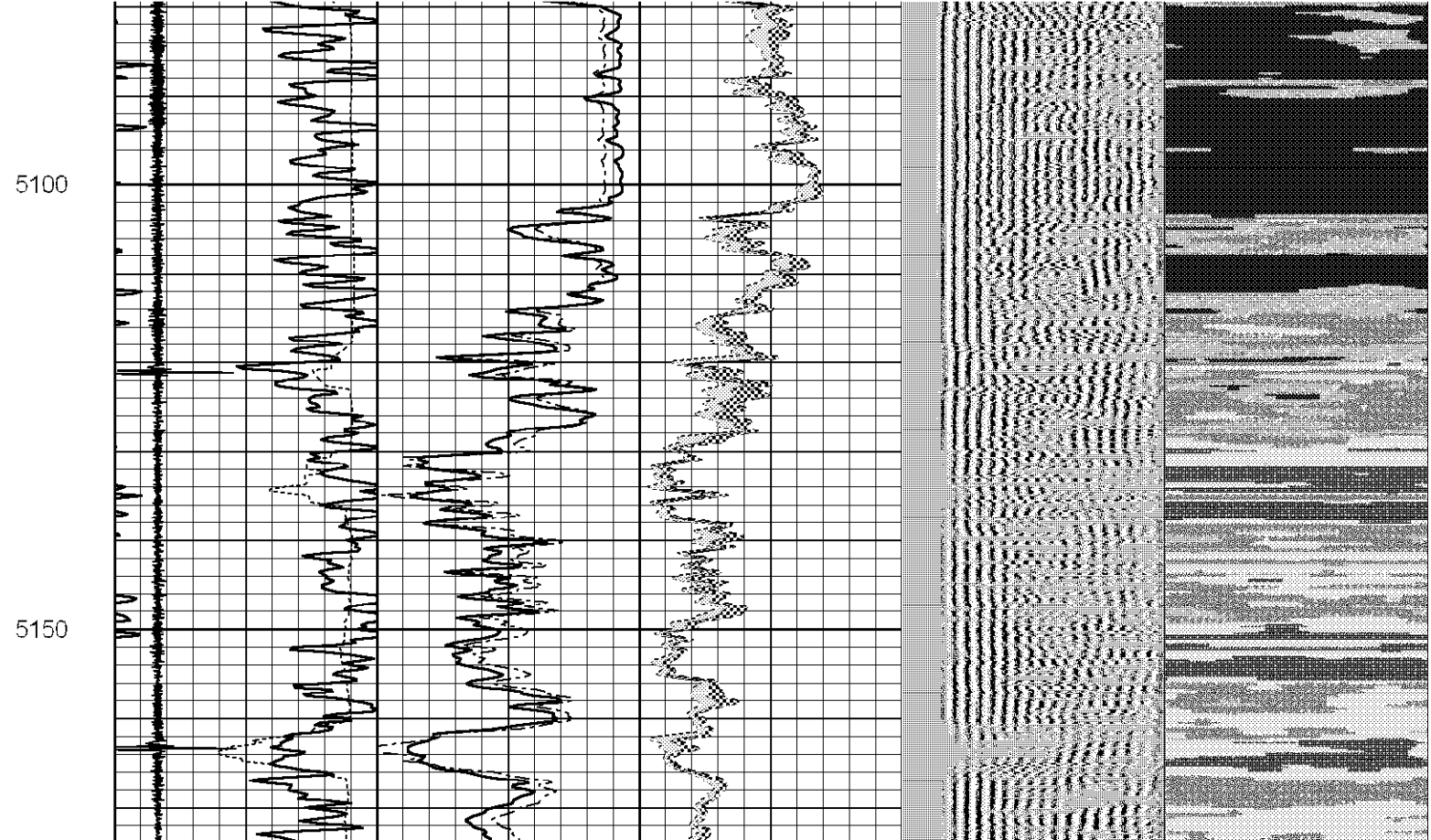

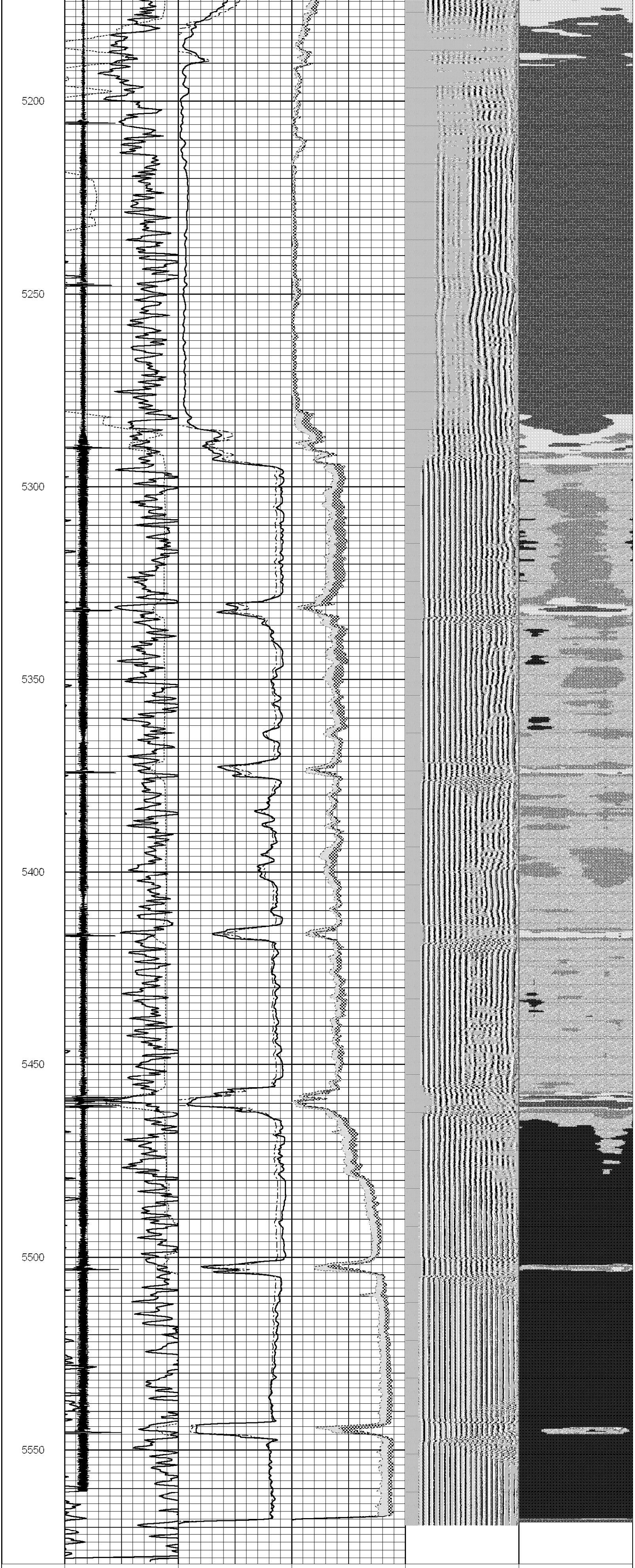

320 TT (usec) 220	0 AMP (mV) 85	0 AMPAVG 150	200 VDL 1200	1 VAD 8
-1 CCL 5	0 AMPx5 (mV) 85	0 AMPMAX 150		20 70
50 GR (GAPI) 90	0.5 BONDIX 0	0 AMPMIN 150		

Database File:	wooly43-8.db
Dataset Pathname:	pass1
Presentation Format:	scbl
Dataset Creation:	Sat Jun 18 07:30:55 2005 by Log Warrior 7.0 STD Cas
Charted by:	Depth in Feet scaled 1:240

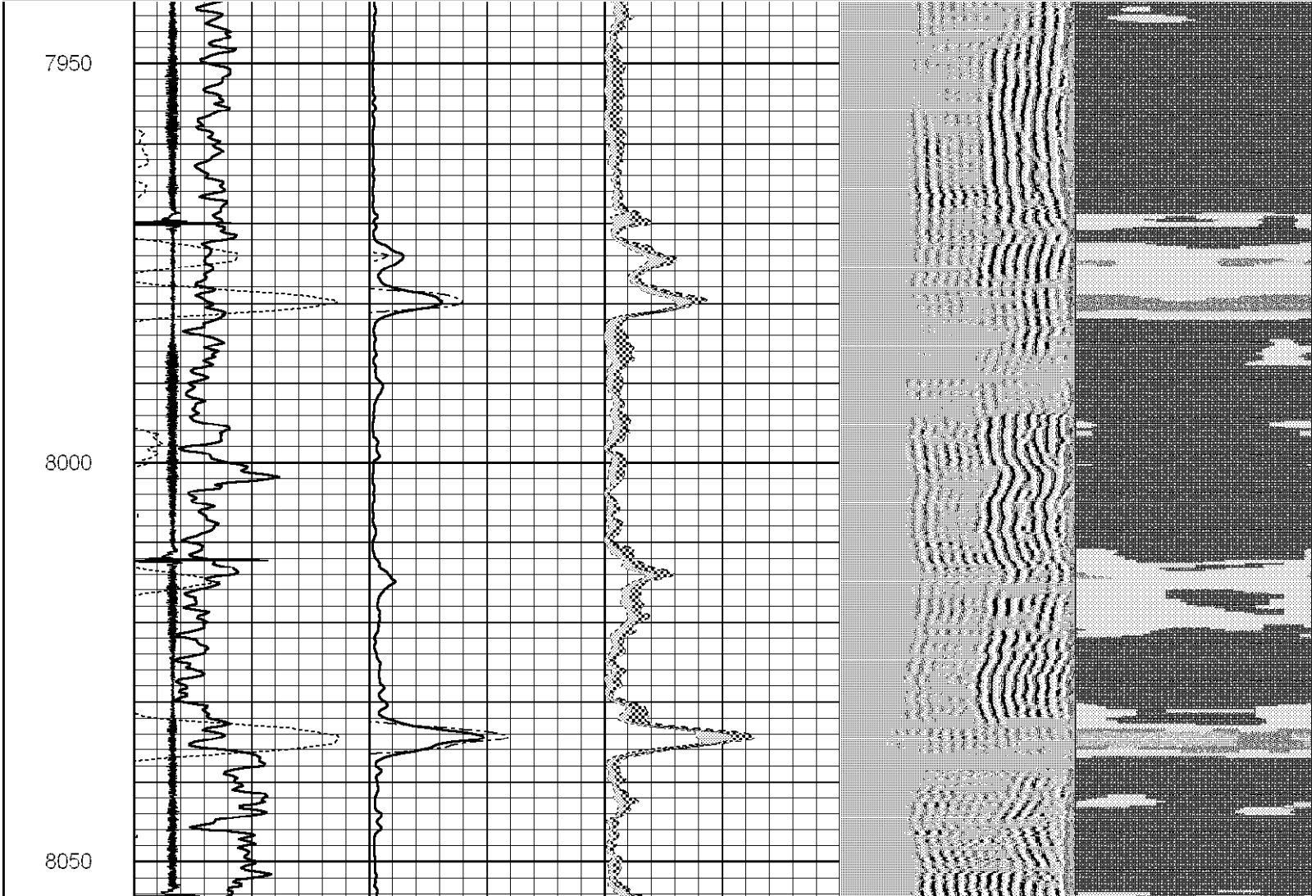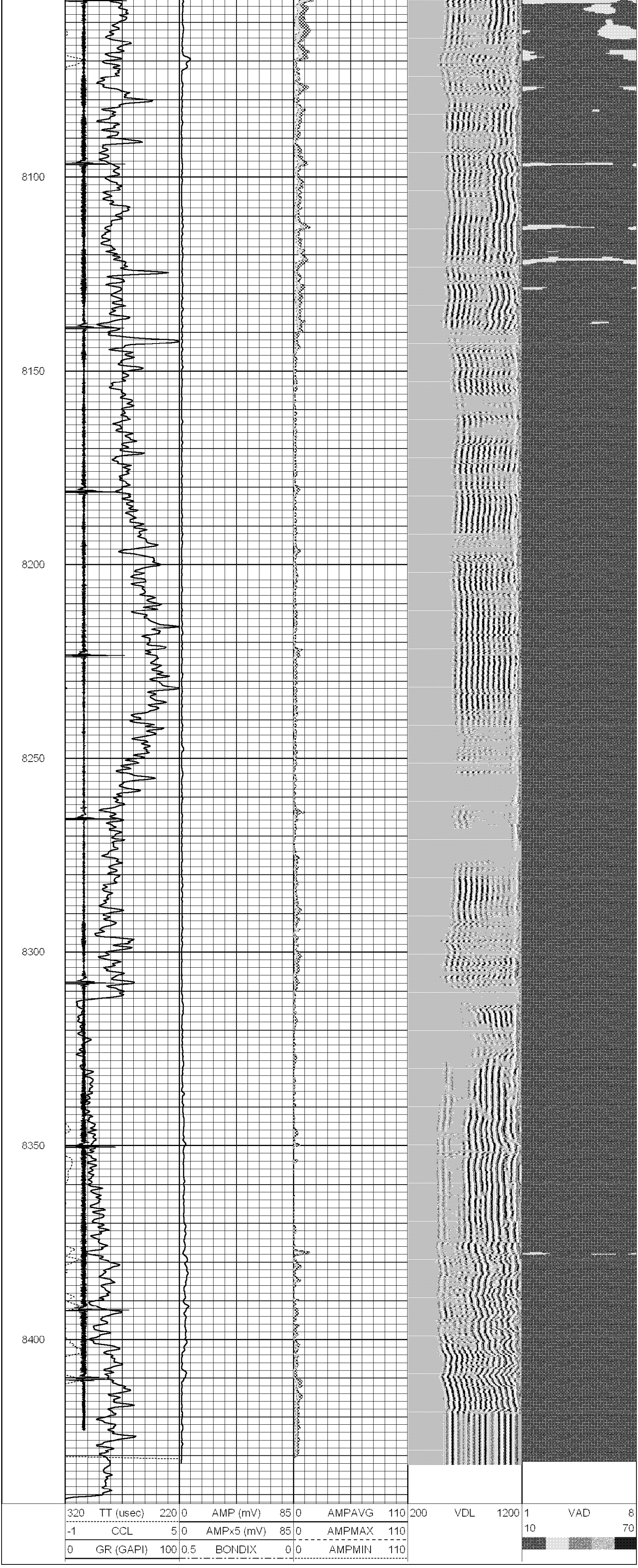320 TT (usec) 220	0 AMP (mV) 85	0 AMPAVG 110	200 VDL 1200	1 VAD 8
-1 CCL 5	0 AMPx5 (mV) 85	0 AMPMAX 110		10 70
0 GR (GAPI) 100	0.5 BONDIX 0	0 AMPMIN 110