PSI
PHOENIX SURVEYS, INC.

Company
Well
Field
County
State/Prv

COMPENSATED DENSITY
COMPENSATED NEUTRON
DUAL INDUCTION

Company	EnCana Oil & Gas (USA) Inc.
Well	Deason 32-35
Field	Wattenberg
County	Boulder
State/Province	Colorado
Location	SHL: 748' FNL & 1309' FEL NE NE BHL: 2332' FNL & 1862' FEL Sec 35, Twp 2N, Rge 69W
Other Services	None
Elevation	K.B. 5068 D.F. 5067 G.L. 5054

Permanent Datum GL Elevation 5054
Log Measured From KB
Drilling Measured From KB

Date	September 7, 2006			
Run Number	1			
Depth Driller	8401			
Depth Logger				
Bottom Logged Interval				
Top Log Interval	Casing			
Casing Driller	768			
Casing Logger	768			
Bit Size	7 7/8"			
Type Fluid in Hole	Polymer Gel			
Density / Viscosity	9.7 / 50			
pH / Fluid Loss	8.5 / 11.2			
Source of Sample	Flowline			
Rm @ Meas. Temp	2.55 @ 85°F			
Rmf @ Meas. Temp	2.06 @ 85°F			
Rmc @ Meas. Temp	3.17 @ 85°F			
Source of Rmf / Rmc	Measure / Calc			
Rm @ BHT	1.03 @ 220 °F			
Time Circulation Stopped	1500 9/6/06			
Time Logger on Bottom	0345			
Maximum Recorded Temperature	220 °F			
Equipment Number	4078			
Location	Brighton, CO			
Recorded By	Ian Harris			
Witnessed By	John Walsh			

<<< Fold Here >>>

All interpretations are opinions based on inferences from electrical or other measurements and we cannot and do not guarantee the accuracy or correctness of any interpretation, and we shall not, except in the case of gross or willful negligence on our part, be liable or responsible for any loss, costs, damages, or expenses incurred or sustained by anyone resulting from any interpretation made by any of our officers, agents or employees. These interpretations are also subject to our general terms and conditions set out in our current Price Schedule.

Comments

Annular volume calculated for 4.5" casing
Cade Drilling Rig 22
Thank you for using Phoenix Surveys!!
API #: 05-013-06526-00
No Repeat Due To Hole Conditions

Database File: 6318.db
Dataset Pathname: pass2
Presentation Format: encana1
Dataset Creation: Thu Sep 07 01:30:48 2006 by Log 6.2_B4
Charted by: Depth in Feet scaled 1:240

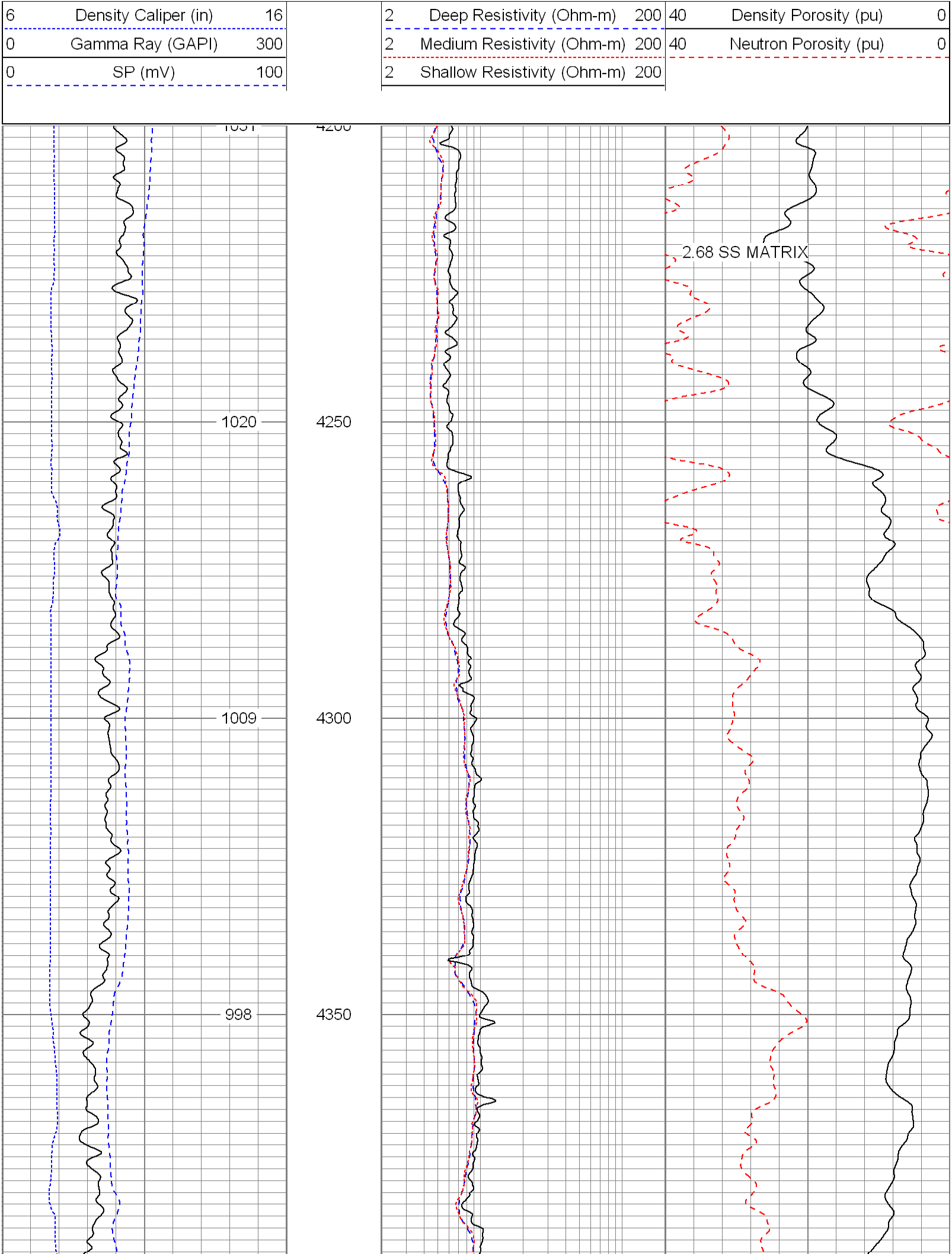

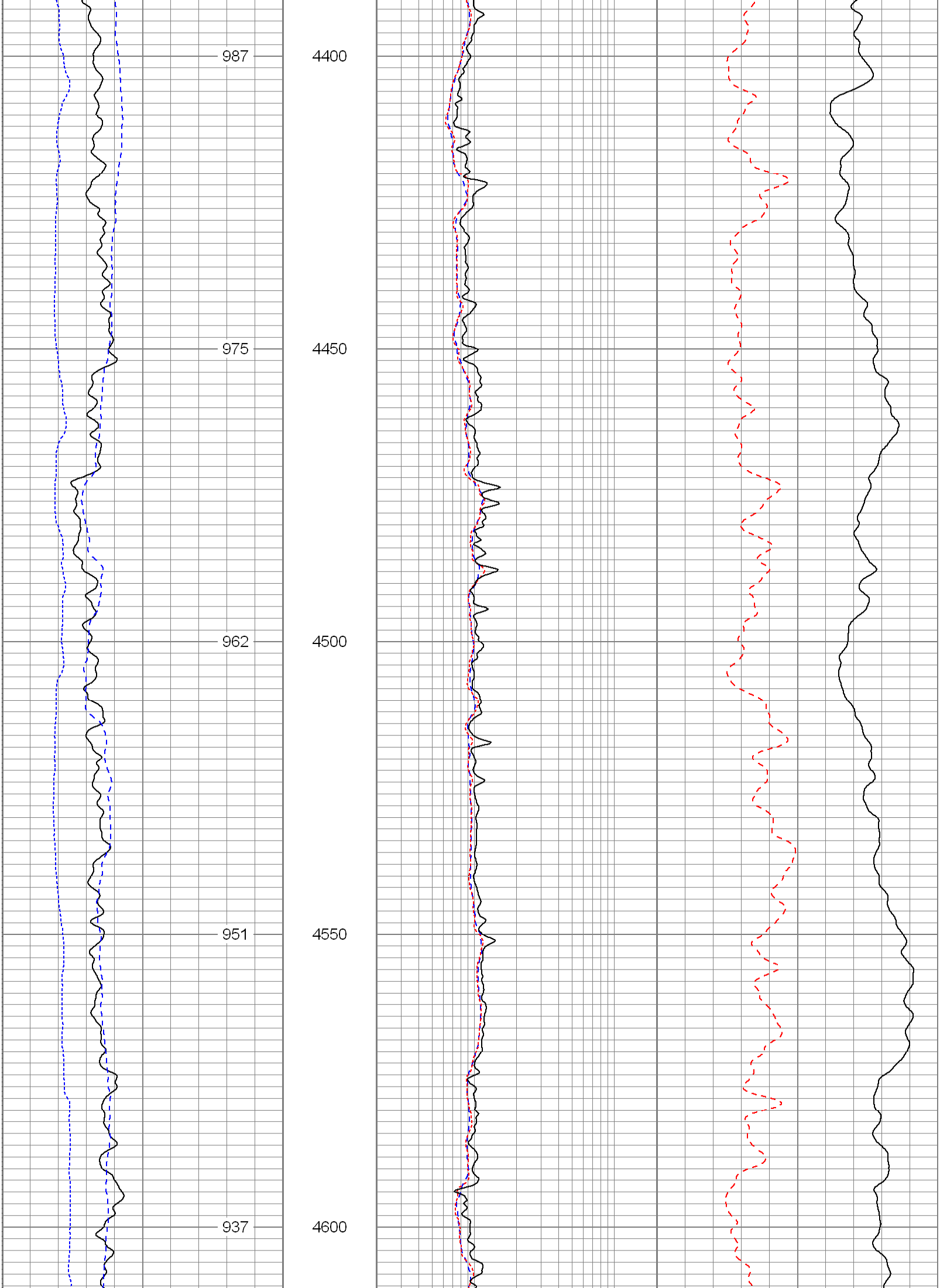

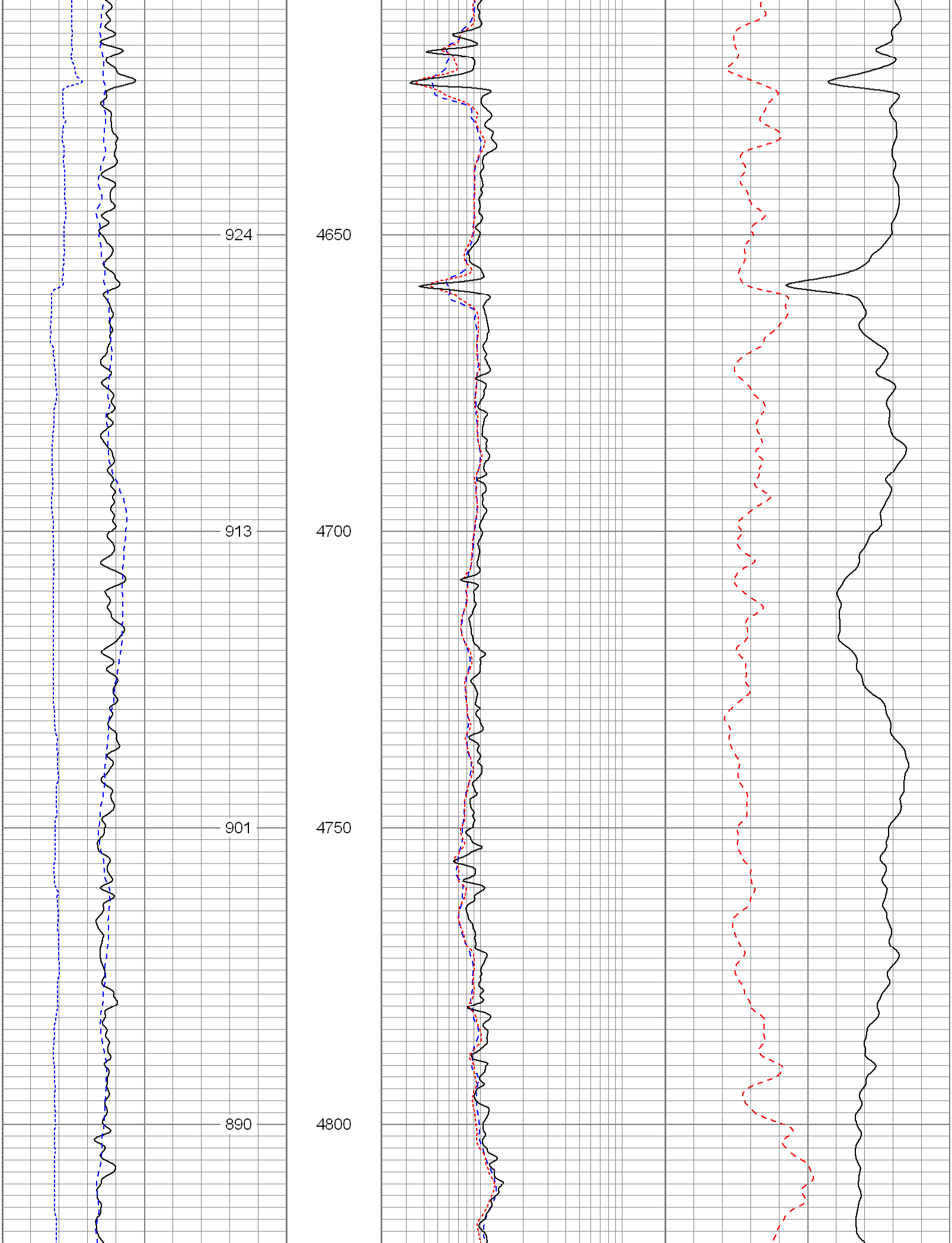

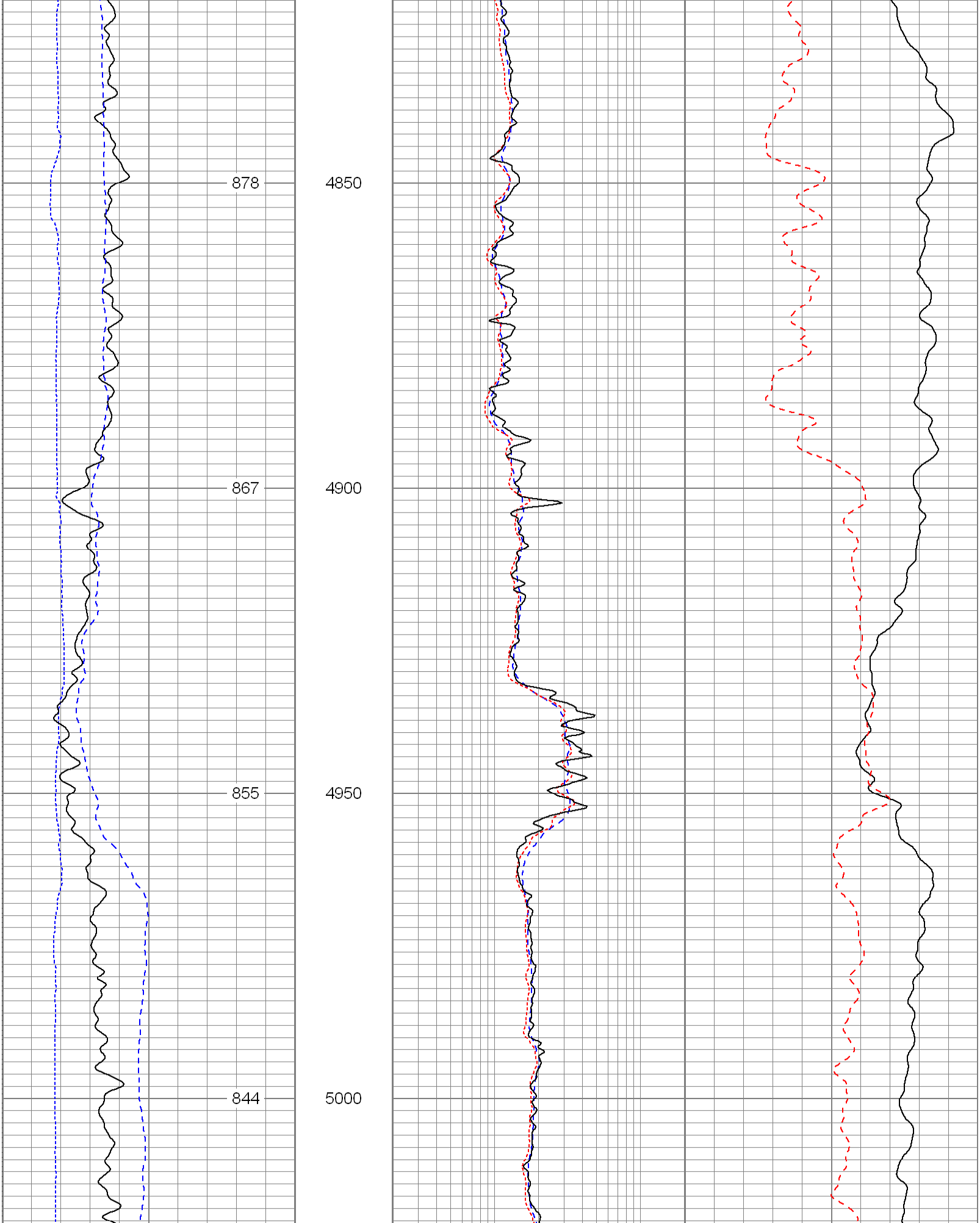

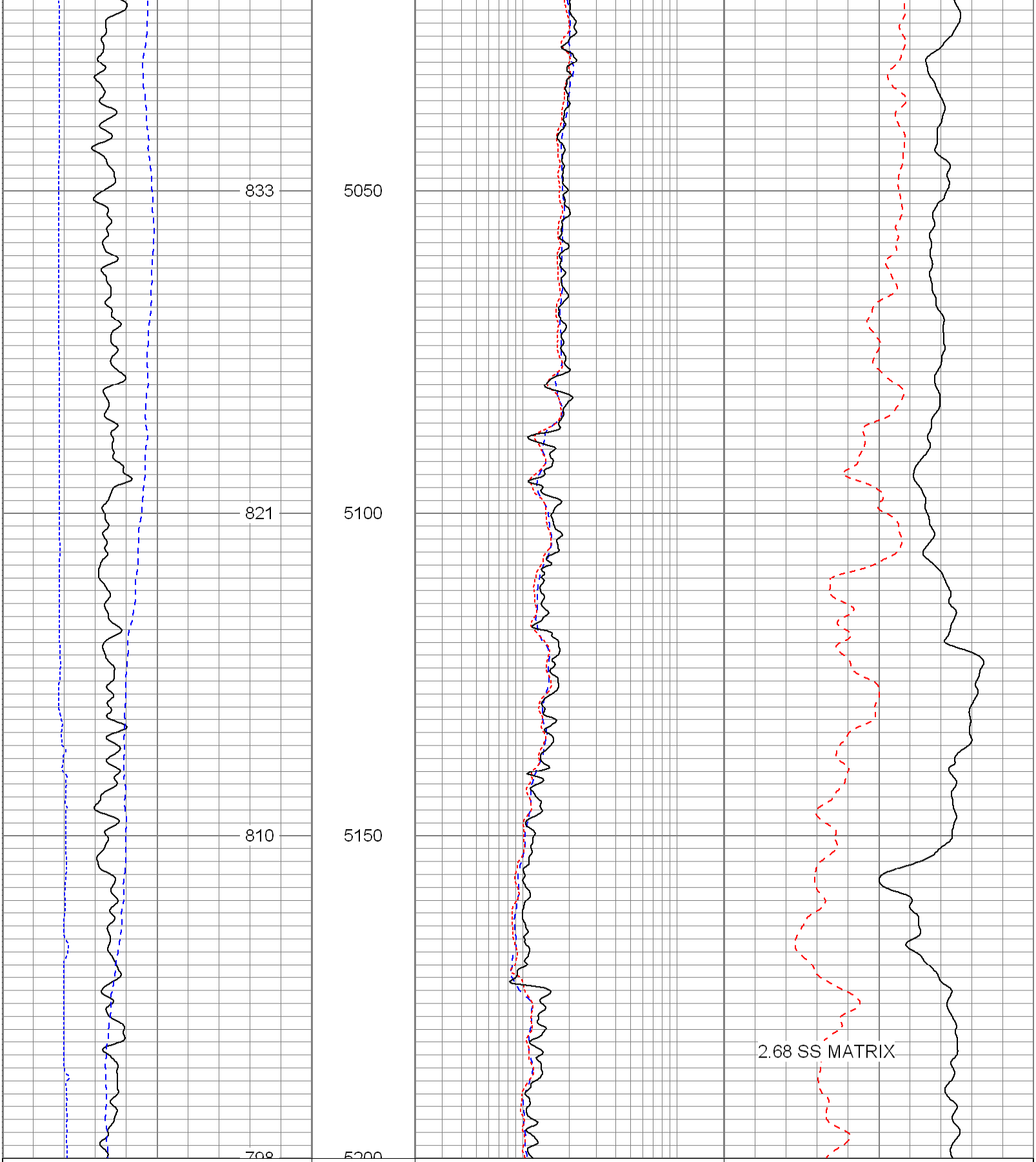

6 Density Caliper (in) 16
0 Gamma Ray (GAPI) 300
0 SP (mV) 100

2 Deep Resistivity (Ohm-m) 200
2 Medium Resistivity (Ohm-m) 200
2 Shallow Resistivity (Ohm-m) 200

40 Density Porosity (pu) 0
40 Neutron Porosity (pu) 0

Database File: 6318.db
Dataset Pathname: main
Presentation Format: encana
Dataset Creation: Thu Sep 07 02:05:08 2006
Charted by: Depth in Feet scaled 1:240

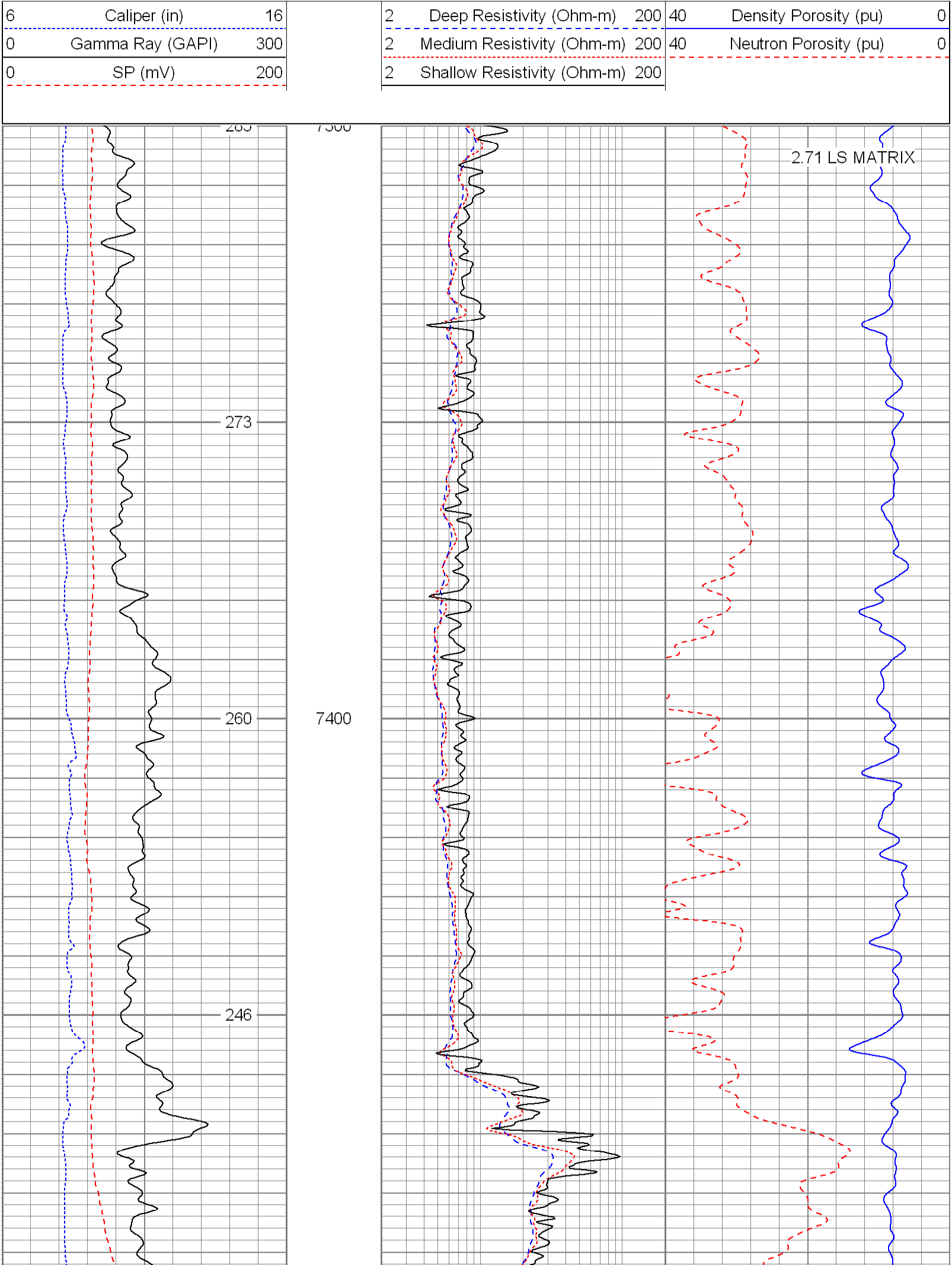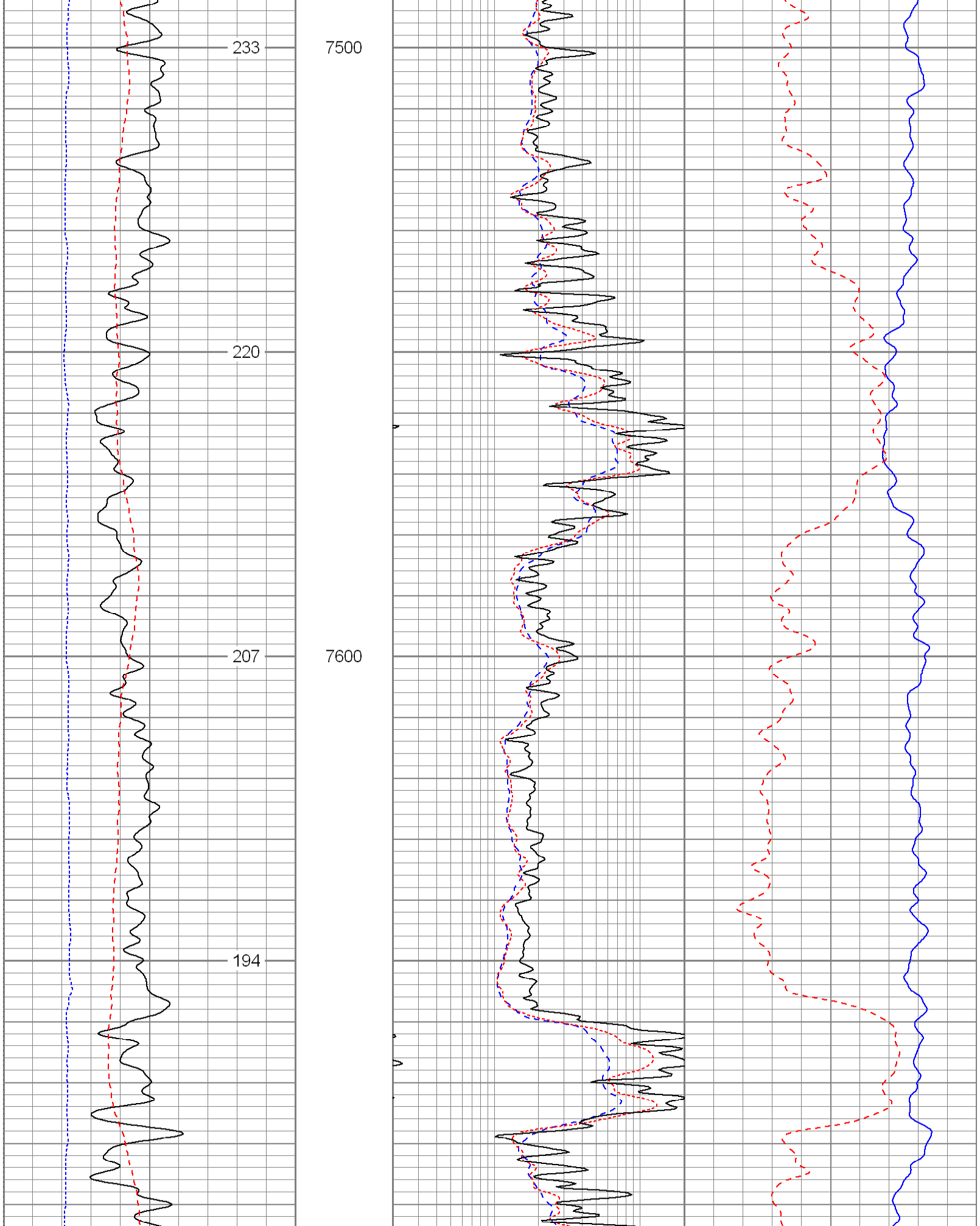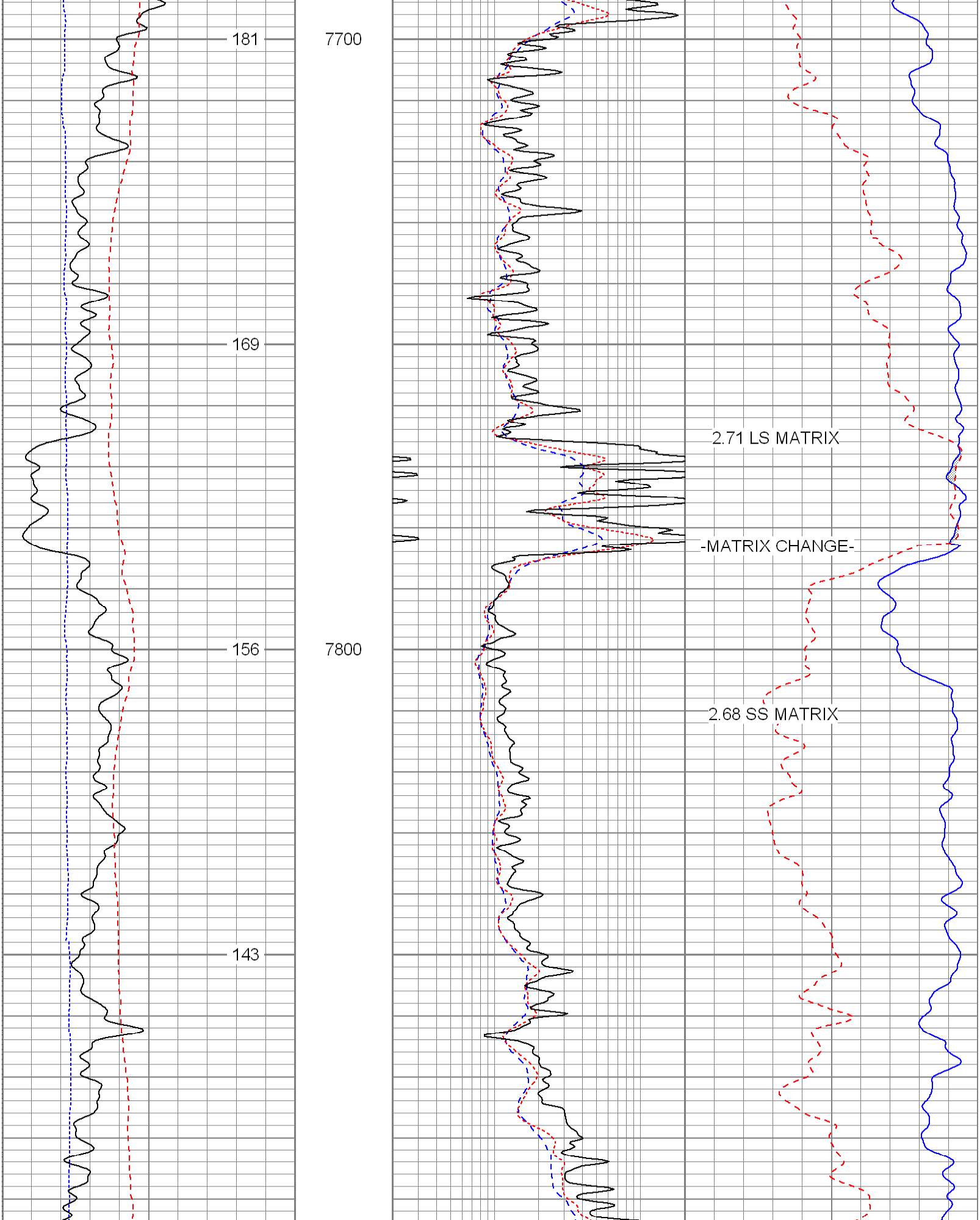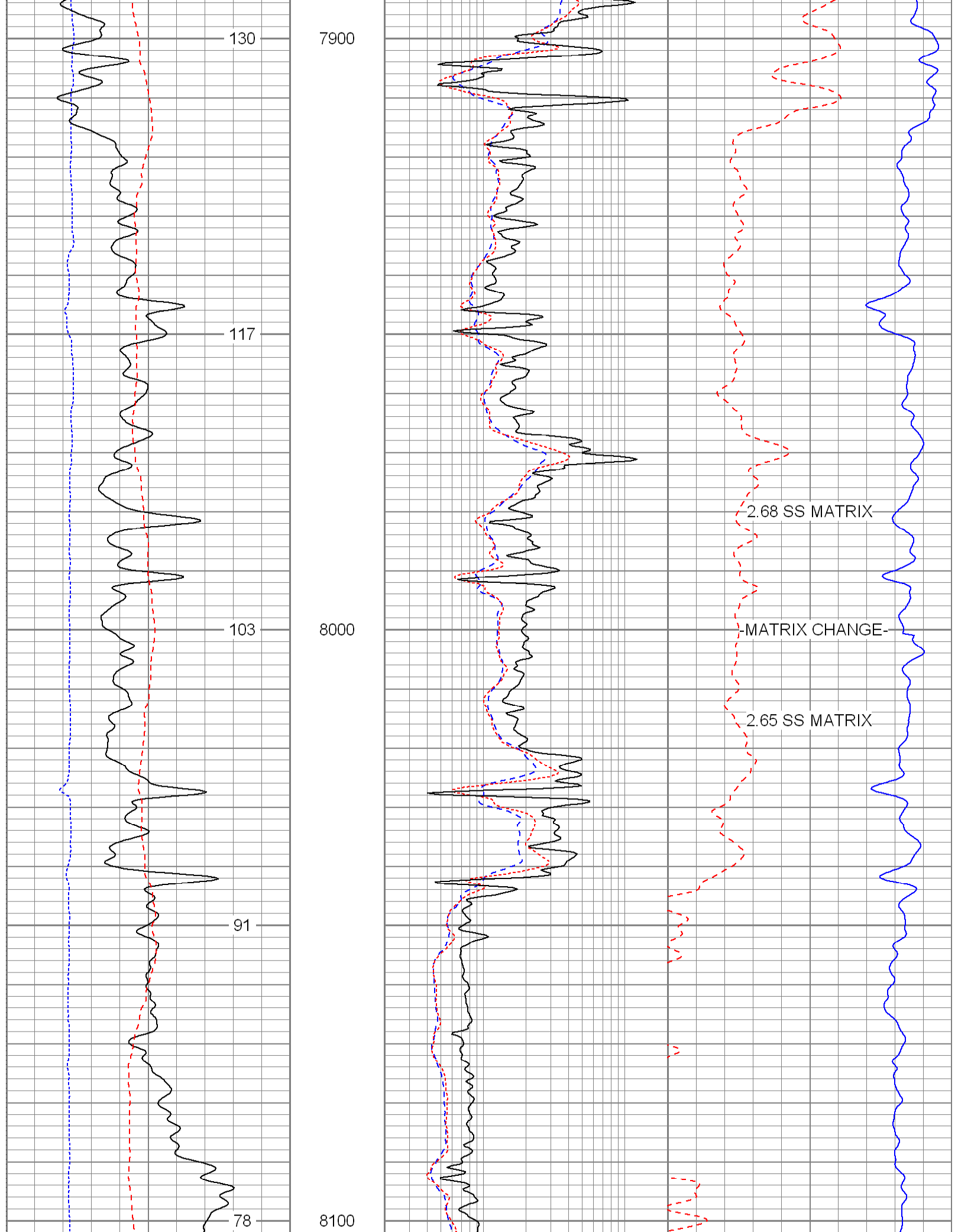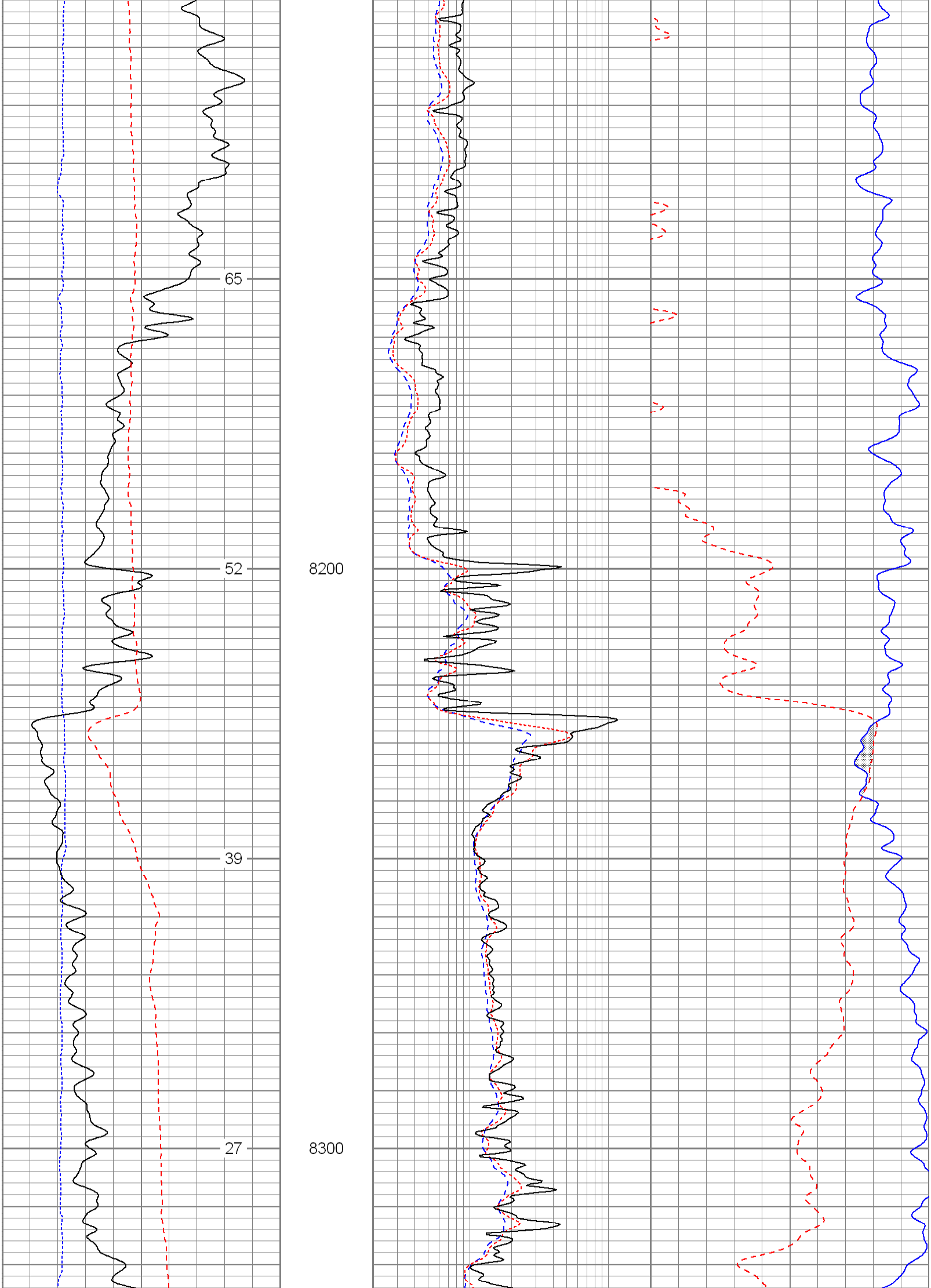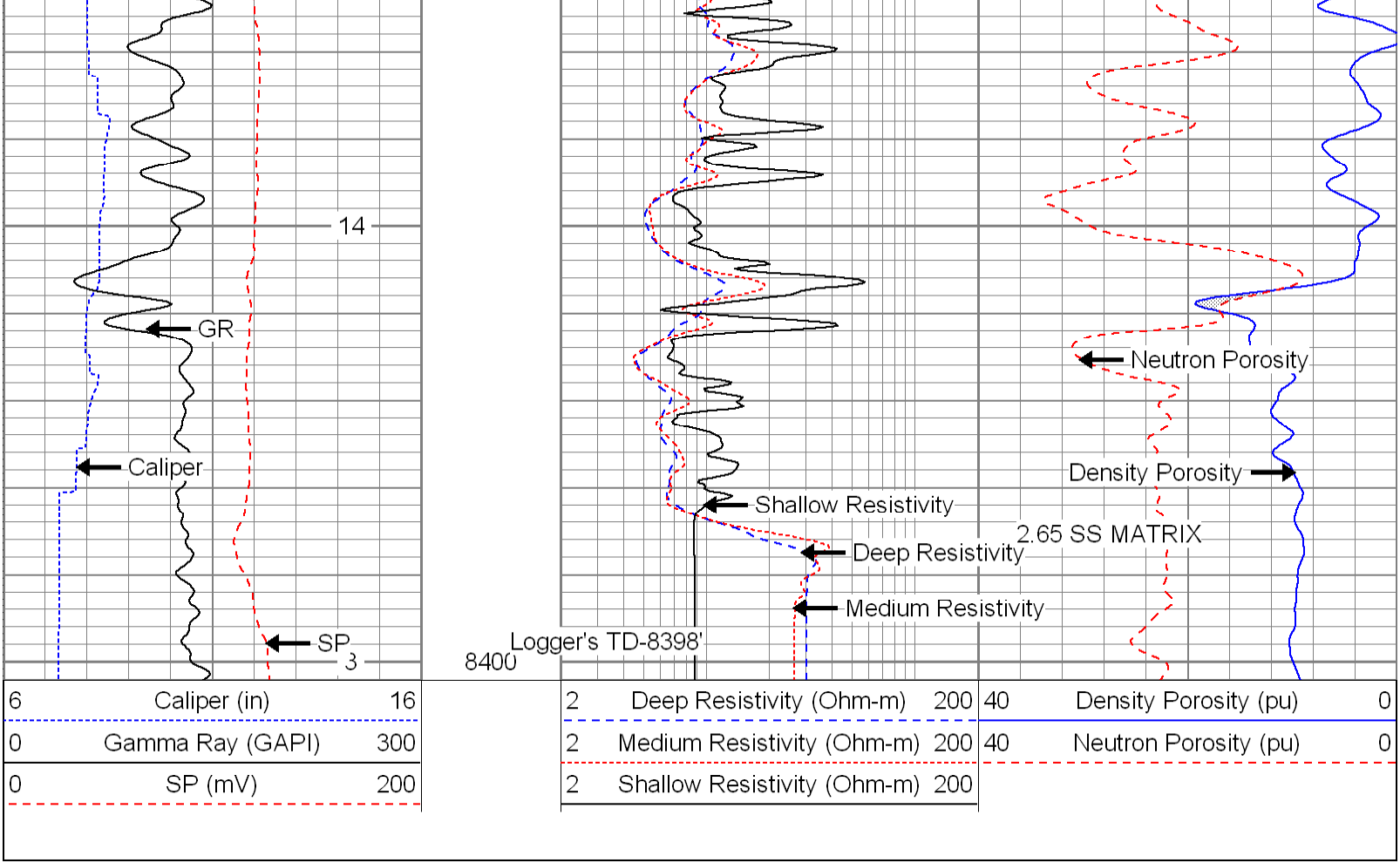
6 Caliper (in) 16
0 Gamma Ray (GAPI) 300
0 SP (mV) 200
2 Deep Resistivity (Ohm-m) 200
2 Medium Resistivity (Ohm-m) 200
2 Shallow Resistivity (Ohm-m) 200
40 Density Porosity (pu) 0
40 Neutron Porosity (pu) 0
2.71 LS MATRIX
273
260
246
7400