PHOENIX SURVEYS, INC.

COMPENSATED DENSITY
COMPENSATED NEUTRON
DUAL INDUCTION

Company
Well
Field
County
State/Prv

Company **EnCana Oil & Gas (USA) Inc.**
Well **Parker 2-4-33**
Field **Wattenberg**
County **Weld** State/Province **Colorado**

Location
SHL: 2027' FNL & 1837' FWL SE NW
BHL: 2552' FNL & 1289' FWL SW NW
Sec 33, Twp 3N, Rge 67W

Other Services
None

Elevation
K.B. 4816
D.F. 4815
G.L. 4805

Permanent Datum GL Elevation 4805
Log Measured From KB
Drilling Measured From KB

Date	March 21, 2007		
Run Number	1		
Depth Driller	7937		
Depth Logger	7930		
Bottom Logged Interval	7930		
Top Log Interval	Casing		
Casing Driller	530		
Casing Logger	530		
Bit Size	7-7/8"		
Type Fluid in Hole	Chem Gel		
Density / Viscosity	9.8 / 55		
pH / Fluid Loss	8.8 / 8.0		
Source of Sample	Flowline		
Rm @ Meas. Temp	2.87 @ 70°F		
Rmf @ Meas. Temp	2.16 @ 70°F		
Rmc @ Meas. Temp	3.59 @ 70°F		
Source of Rmf / Rmc	Measure / Calc		
Rm @ BHT	1.02 @ 214 °F		
Time Circulation Stopped	0130		
Time Logger on Bottom	1315		
Maximum Recorded Temperature	214 °F		
Equipment Number	4078		
Location	Brighton, CO		
Recorded By	Maciej Staron		
Witnessed By	John Walsh		

<<< Fold Here >>>

All interpretations are opinions based on inferences from electrical or other measurements and we cannot and do not guarantee the accuracy or correctness of any interpretation, and we shall not, except in the case of gross or willful negligence on our part, be liable or responsible for any loss, costs, damages, or expenses incurred or sustained by anyone resulting from any interpretation made by any of our officers, agents or employees. These interpretations are also subject to our general terms and conditions set out in our current Price Schedule.

Comments

Annular volume calculated for 4.5" casing
Cade Drilling Rig 22
Thank you for using Phoenix Surveys!!
API #: 05-123-24751-00

Database File: 6960.db
Dataset Pathname: main
Presentation Format: encana1
Dataset Creation: Wed Mar 21 14:40:55 2007
Charted by: Depth in Feet scaled 1:240

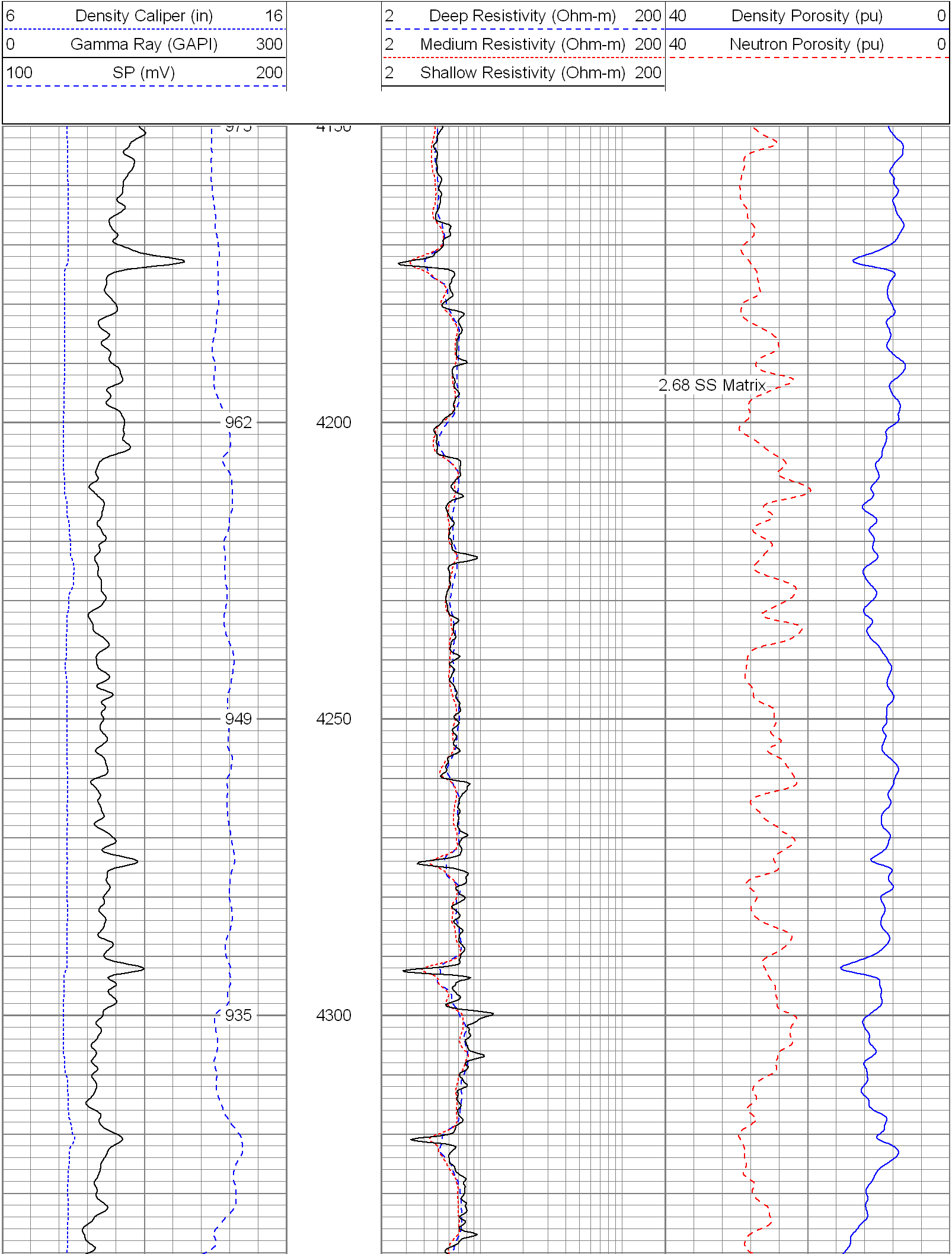

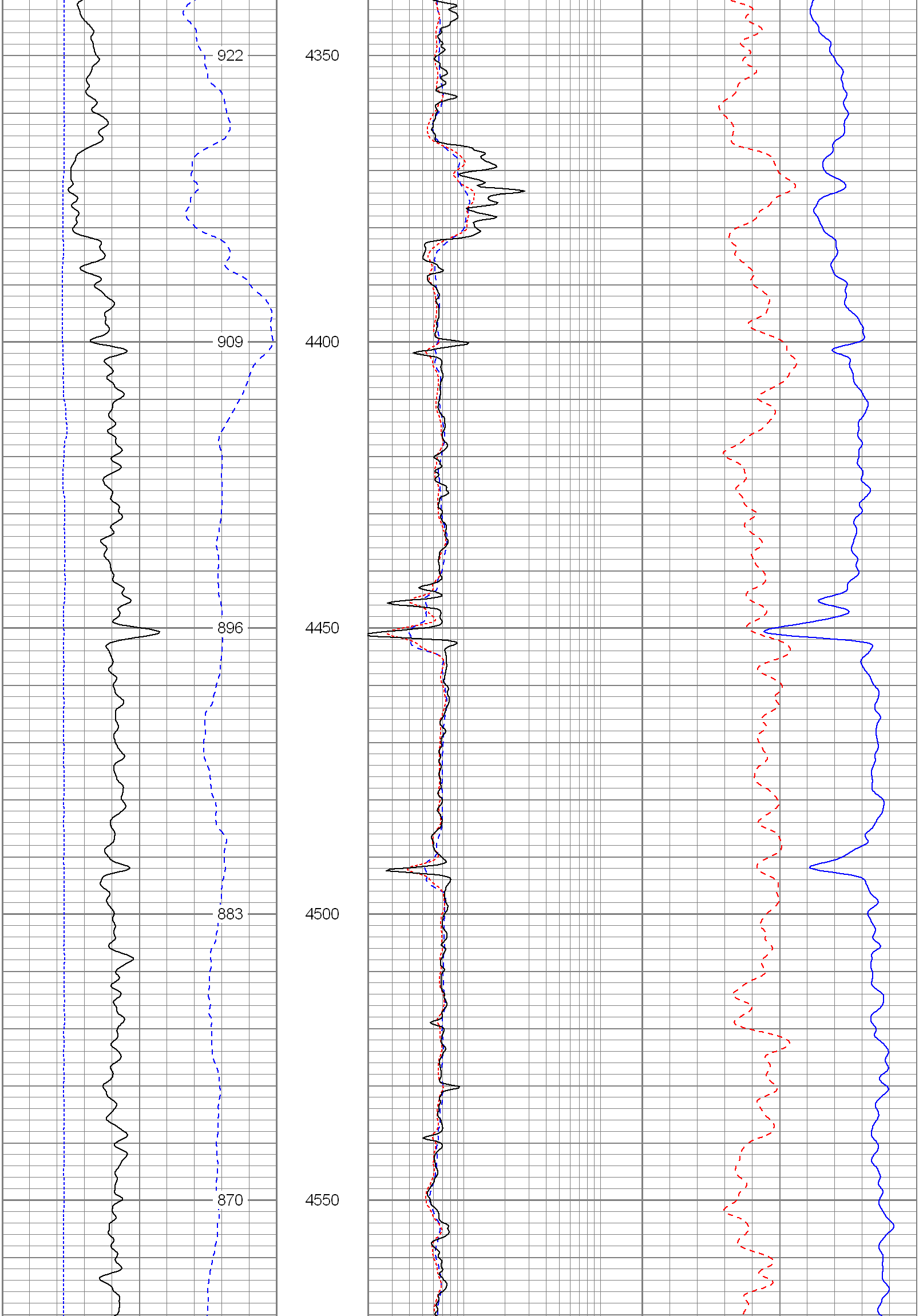

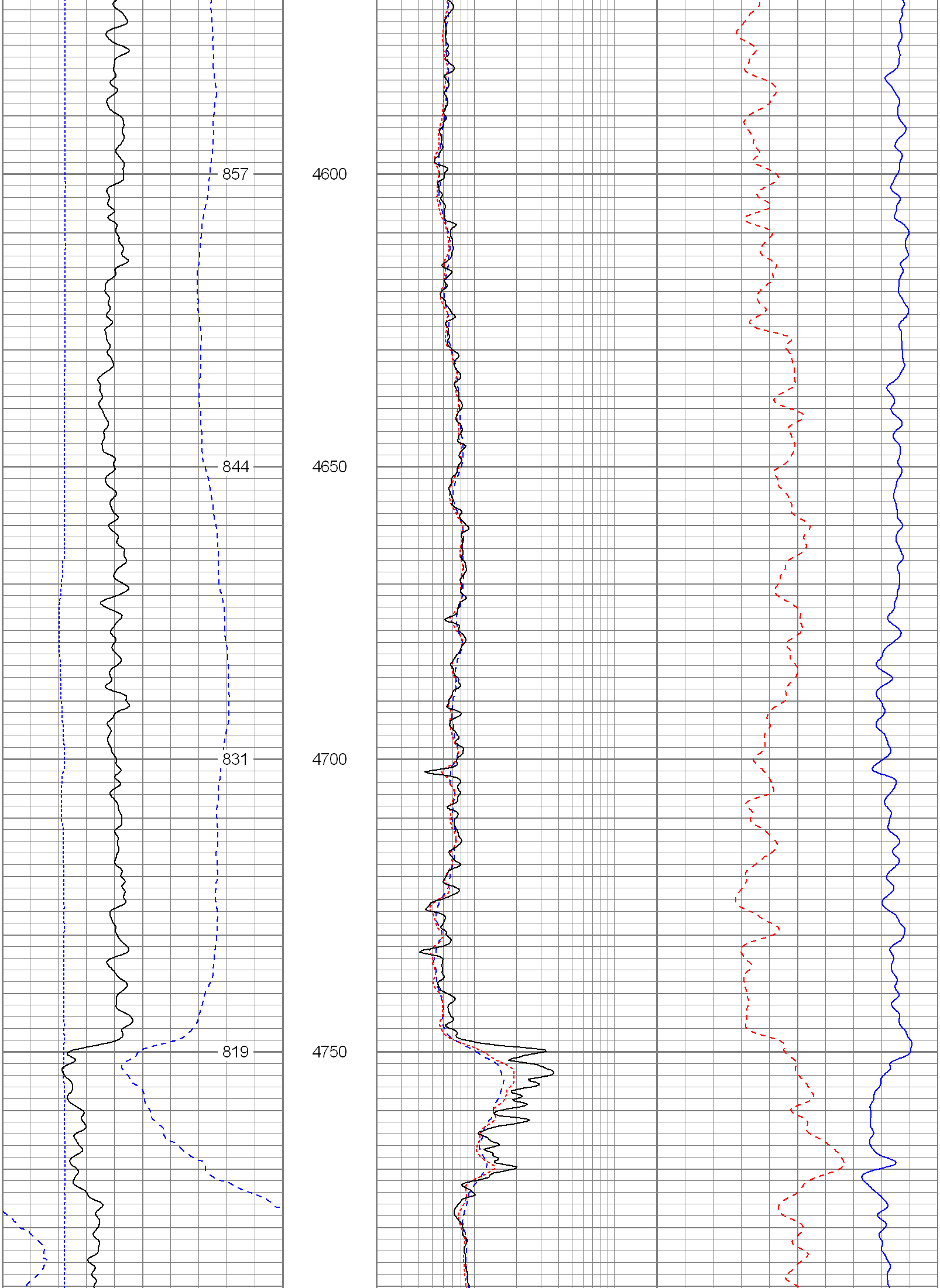

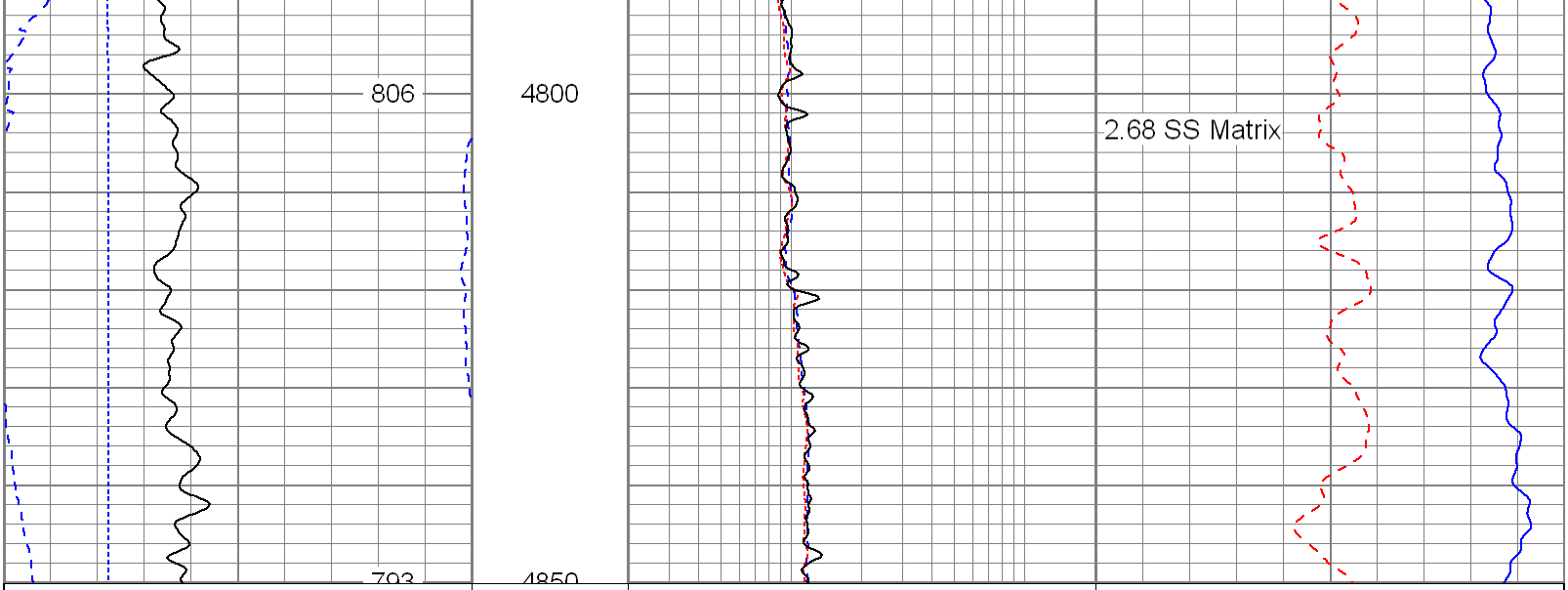

6 Density Caliper (in) 16
0 Gamma Ray (GAPI) 300
100 SP (mV) 200

2 Deep Resistivity (Ohm-m) 200
2 Medium Resistivity (Ohm-m) 200
2 Shallow Resistivity (Ohm-m) 200

40 Density Porosity (pu) 0
40 Neutron Porosity (pu) 0

Database File:	6960.db
Dataset Pathname:	main
Presentation Format:	encana
Dataset Creation:	Wed Mar 21 14:40:55 2007
Charted by:	Depth in Feet scaled 1:240

6 Caliper (in) 16
0 Gamma Ray (GAPI) 300
0 SP (mV) 200

2 Deep Resistivity (Ohm-m) 200
2 Medium Resistivity (Ohm-m) 200
2 Shallow Resistivity (Ohm-m) 200

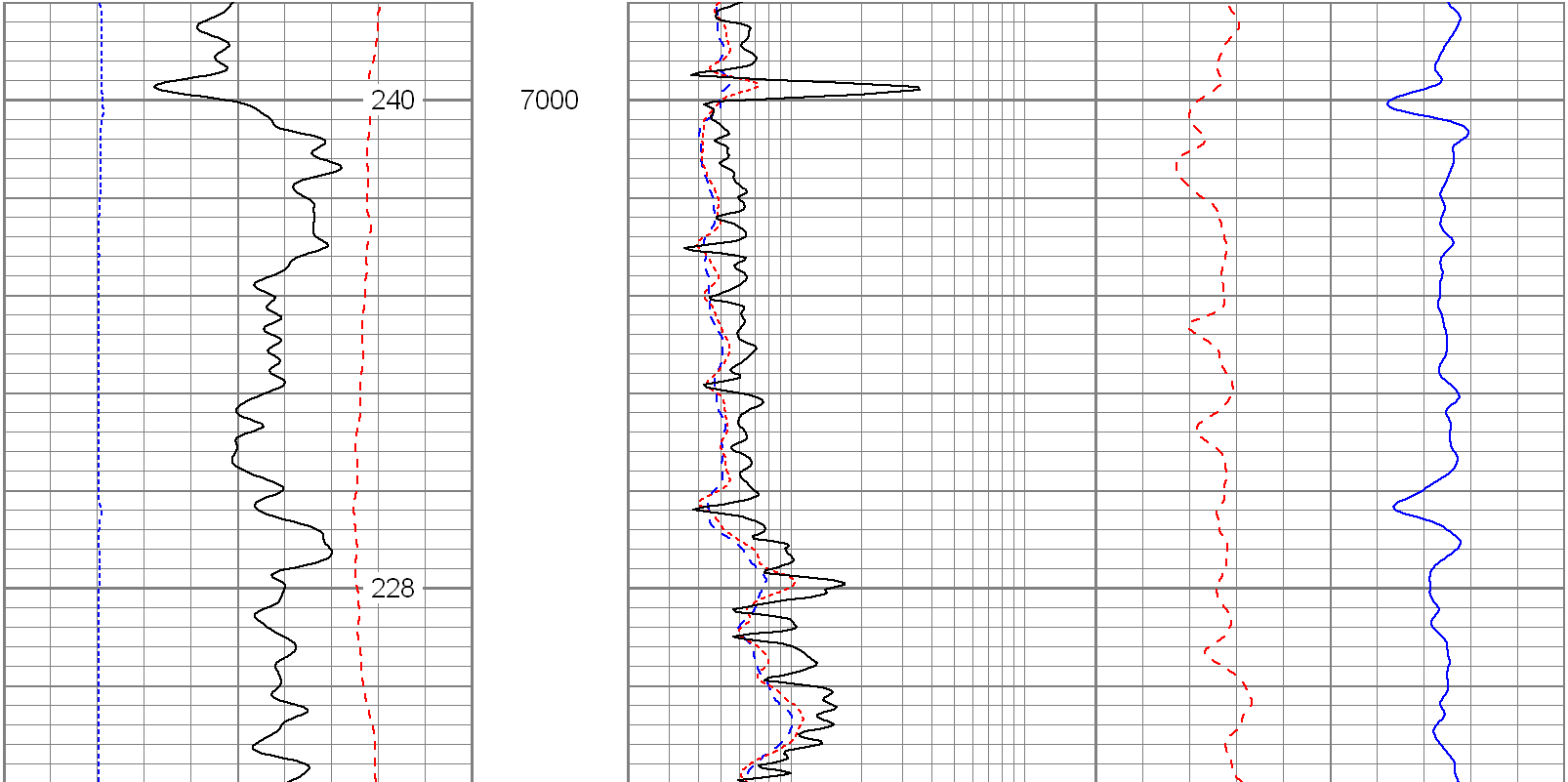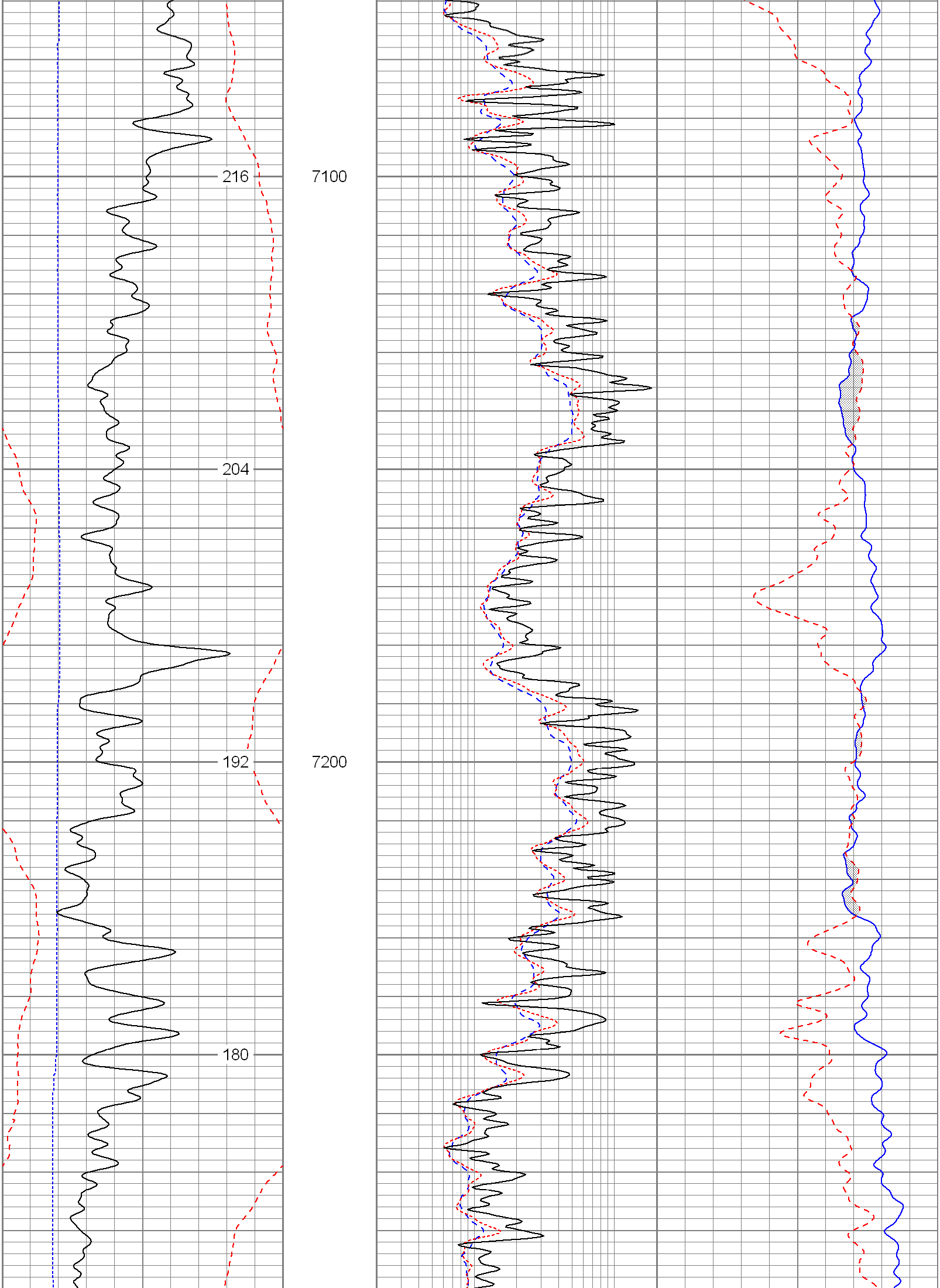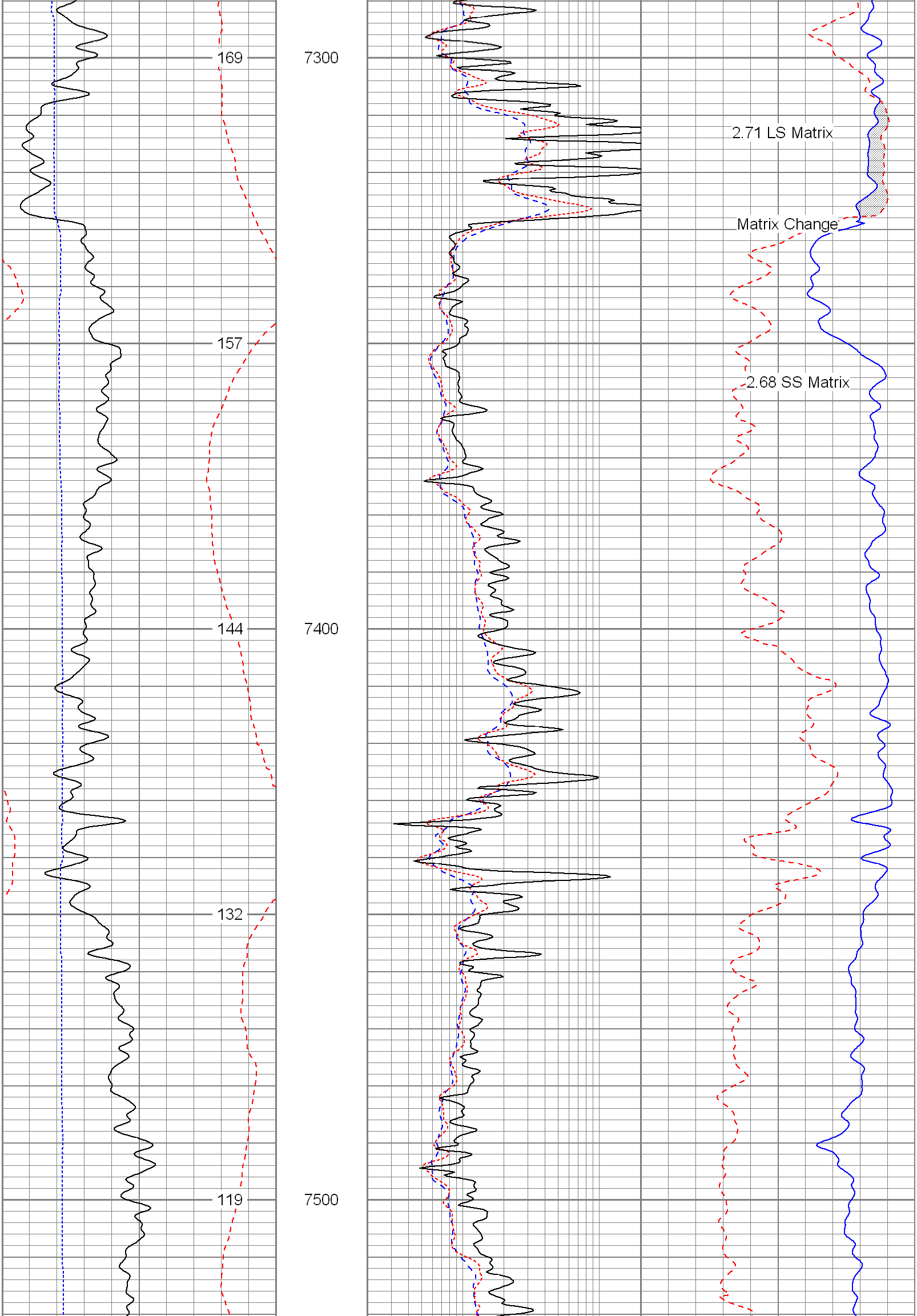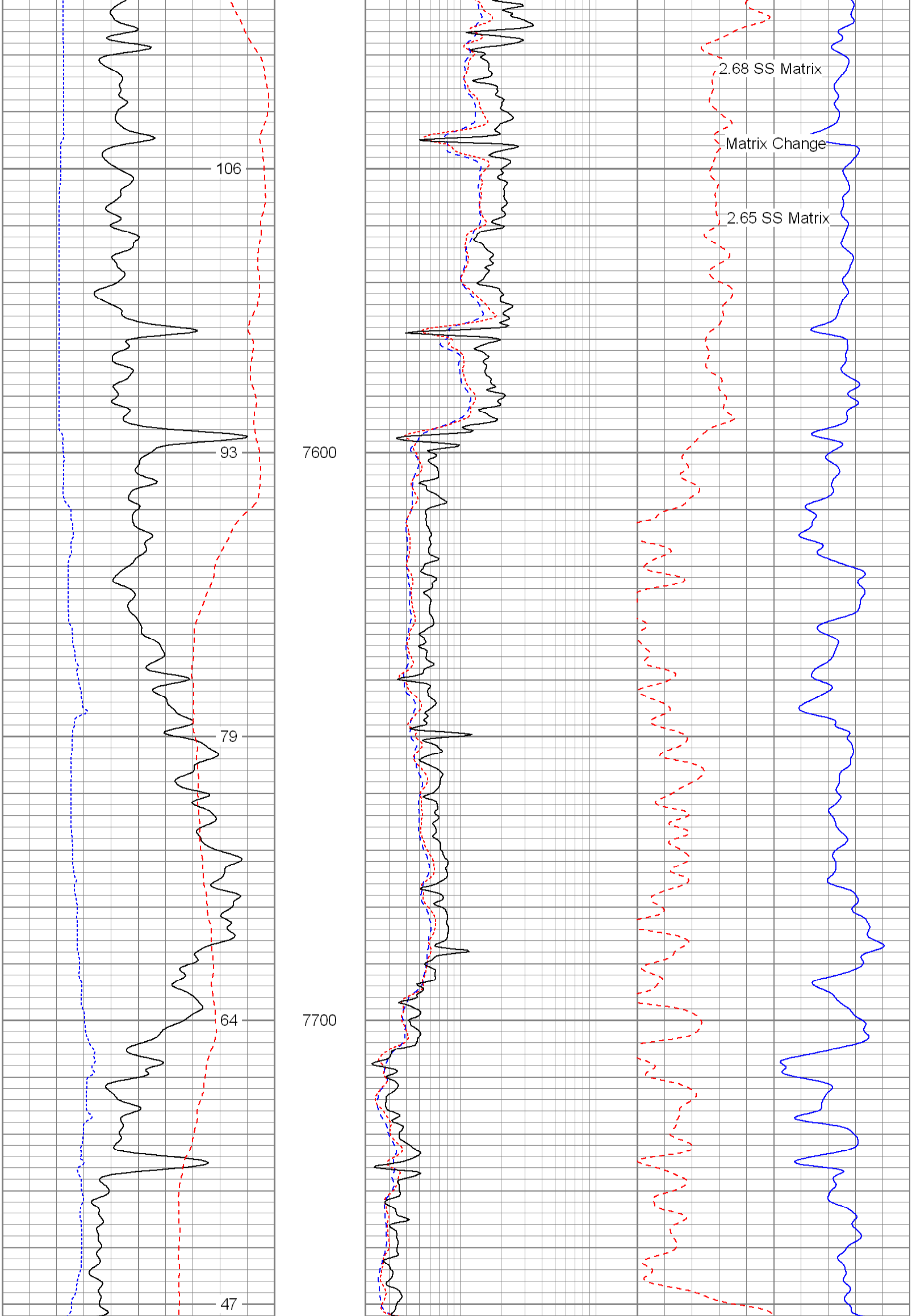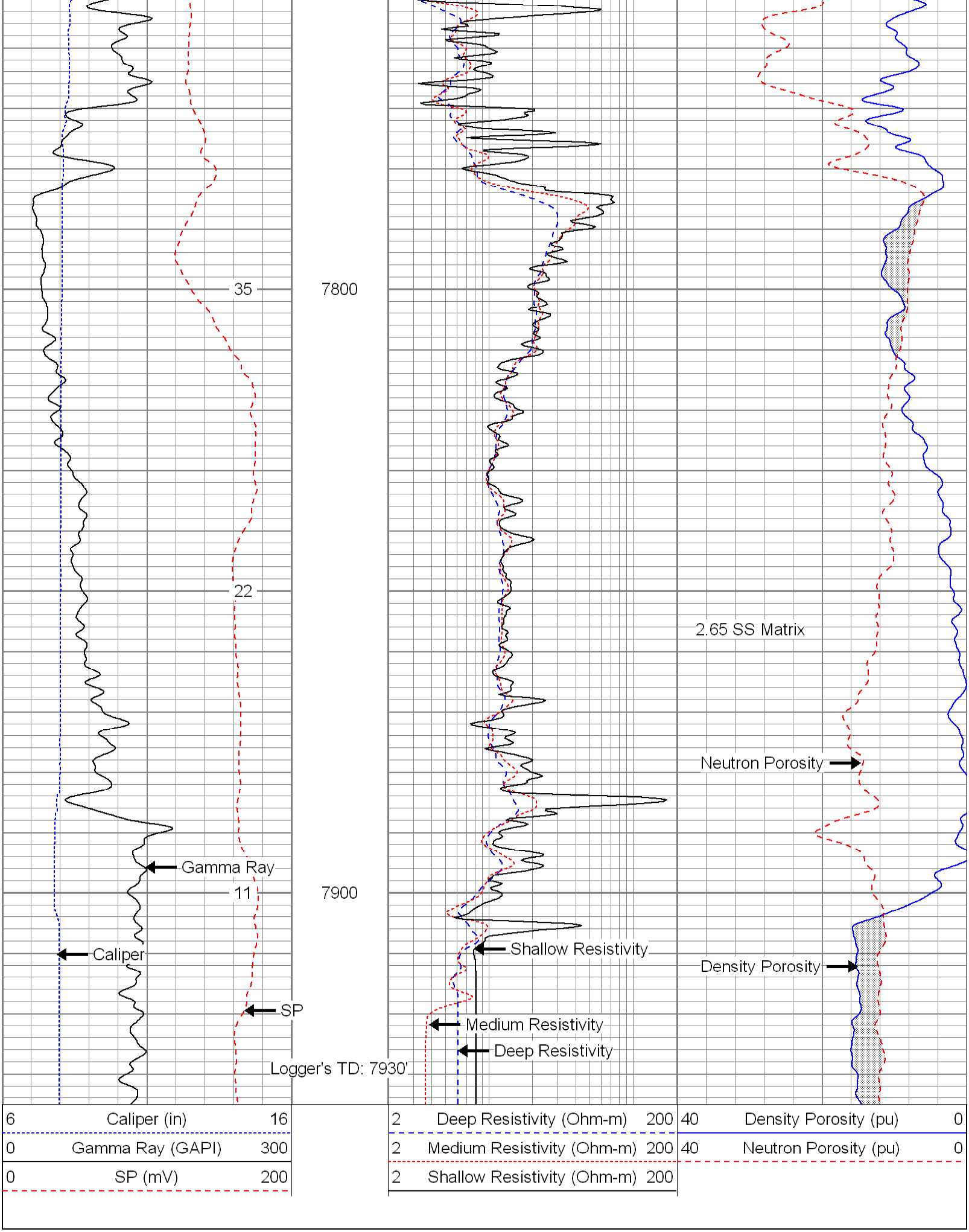40 Density Porosity (pu) 0
40 Neutron Porosity (pu) 0