BRAN-DEX

WIRELINE SERVICES

GAMMA RAY CCL
CEMENT BOND VDL
SECTOR MAP LOG

Company ENCANA OIL & GAS USA INC.
Well PARKER 2-4-33
Field WATTENBERG
County WELD
State CO

Company ENCANA OIL & GAS USA INC.
Well PARKER 2-4-33
Field WATTENBERG
County WELD State CO

Location: API # : 05-123-24751-00

SHL: 2027' FNL & 1837' FWL SE NW
BHL: 2552' FNL & 1289' FWL SW NW
SEC 33 TWP 3N RGE 67W

Other Services

Permanent Datum GL Elevation 4805
Log Measured From KB
Drilling Measured From KB

Elevation
K.B. 4816
D.F. 4815
G.L. 4805

Date	MARCH-21-2007		
Run Number	ONE		
Depth Driller	7937		
Depth Logger	7896		
Bottom Logged Interval	7892		
Top Log Interval	6280		
Open Hole Size	-------		
Type Fluid	WATER		
Density / Viscosity	-------		
Max. Recorded Temp.	234 F		
Estimated Cement Top	6400		
Time Well Ready	-------		
Time Logger on Bottom	-------		
Equipment Number	467		
Location	STERLING		
Recorded By	MEISNER		
Witnessed By	CECIL		

Borehole Record				Tubing Record			
Run Number	Bit	From	To	Size	Weight	From	To

Casing Record	Size	Wgt/Ft	Top	Bottom
Surface String				
Prot. String				
Production String	4.5			
Liner				

<<< Fold Here >>>

All interpretations are opinions based on inferences from electrical or other measurements and we cannot and do not guarantee the accuracy or correctness of any interpretation, and we shall not, except in the case of gross or willful negligence on our part, be liable or responsible for any loss, costs, damages, or expenses incurred or sustained by anyone resulting from any interpretation made by any of our officers, agents or employees. These interpretations are also subject to our general terms and conditions set out in our current Price Schedule.

Comments

CORRELATED UPHOLE 9' TO PSI OPENHOLE DATED 3-21-2007

Sensor	Offset (ft)
CCL	18.71
WVFS1	11.94
WVFS2	11.94
WVFS3	11.94
WVFS4	11.94
WVFS5	11.94
WVFS6	11.94
WVFS7	11.94
WVFS8	11.94
WVF3FT	11.19
WVF5FT	10.19
WVFCAL	6.90
GR	1.50

Schematic

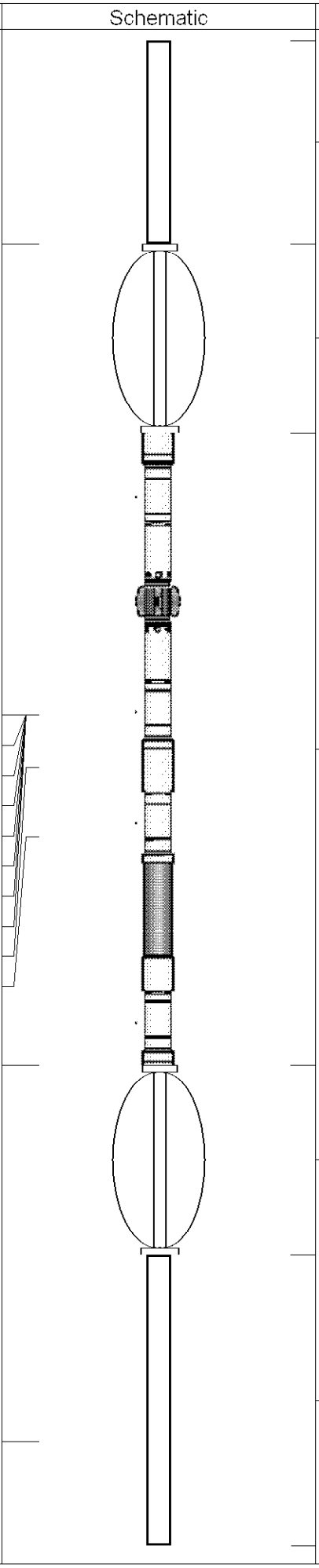

Description	Len (ft)	OD (in)	Wt (lb)
CCL-S_101 (101)	2.92	1.69	11.00
CENT-TEKCO (101)	2.73	2.75	10.00
SCBL-TEKCO-CT (101) TEKCO 2.75 RIB - CT	9.08	2.75	108.00
CENT-TEKCO (102)	2.73	2.75	10.00
GR-S_101 (101)	4.17	1.69	25.00

Dataset:	/field/well/run/_plots_/_jobs_/job1
Total Length:	21.63 ft
Total Weight:	164.00 lb
O.D.	2.75 in

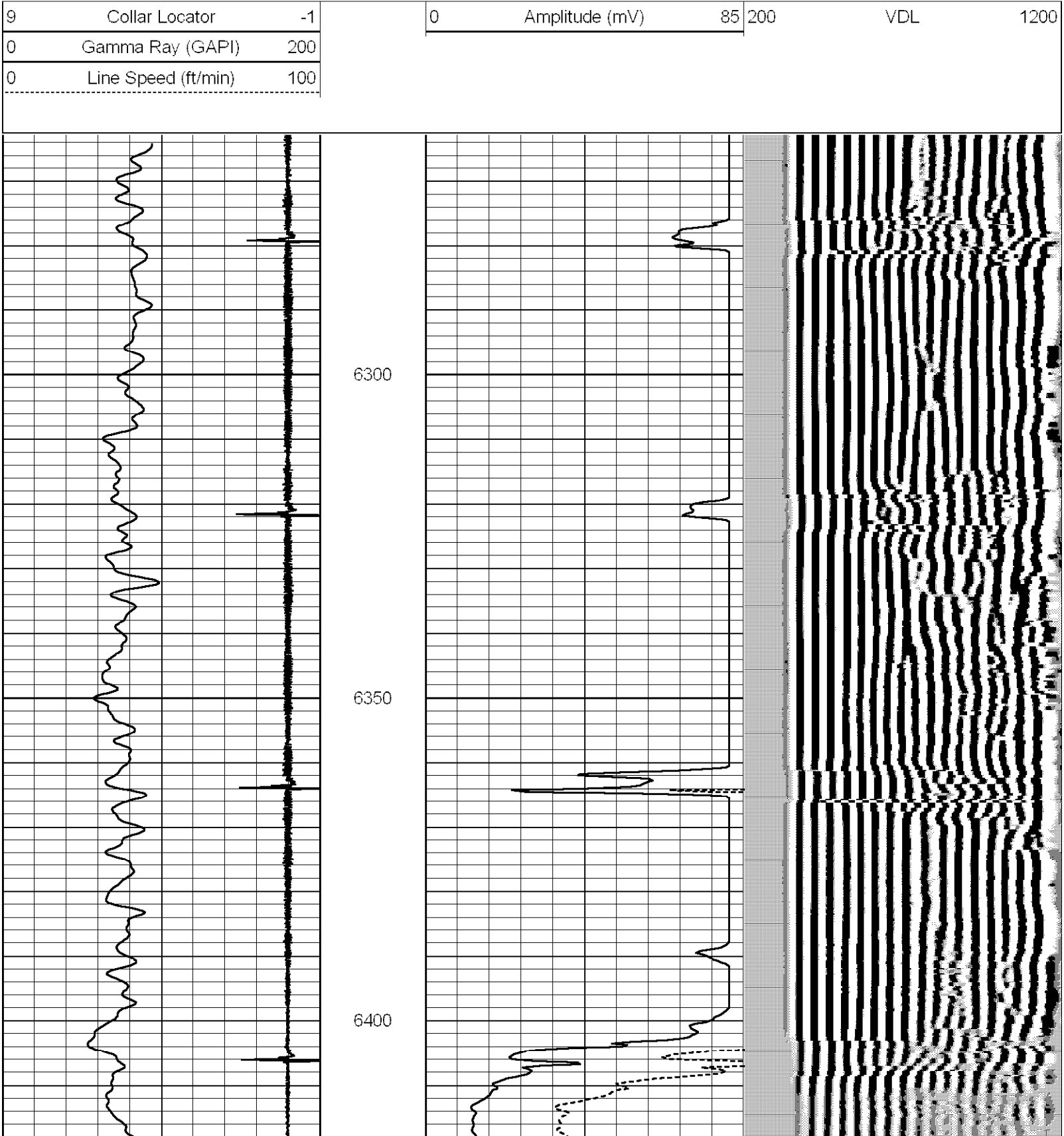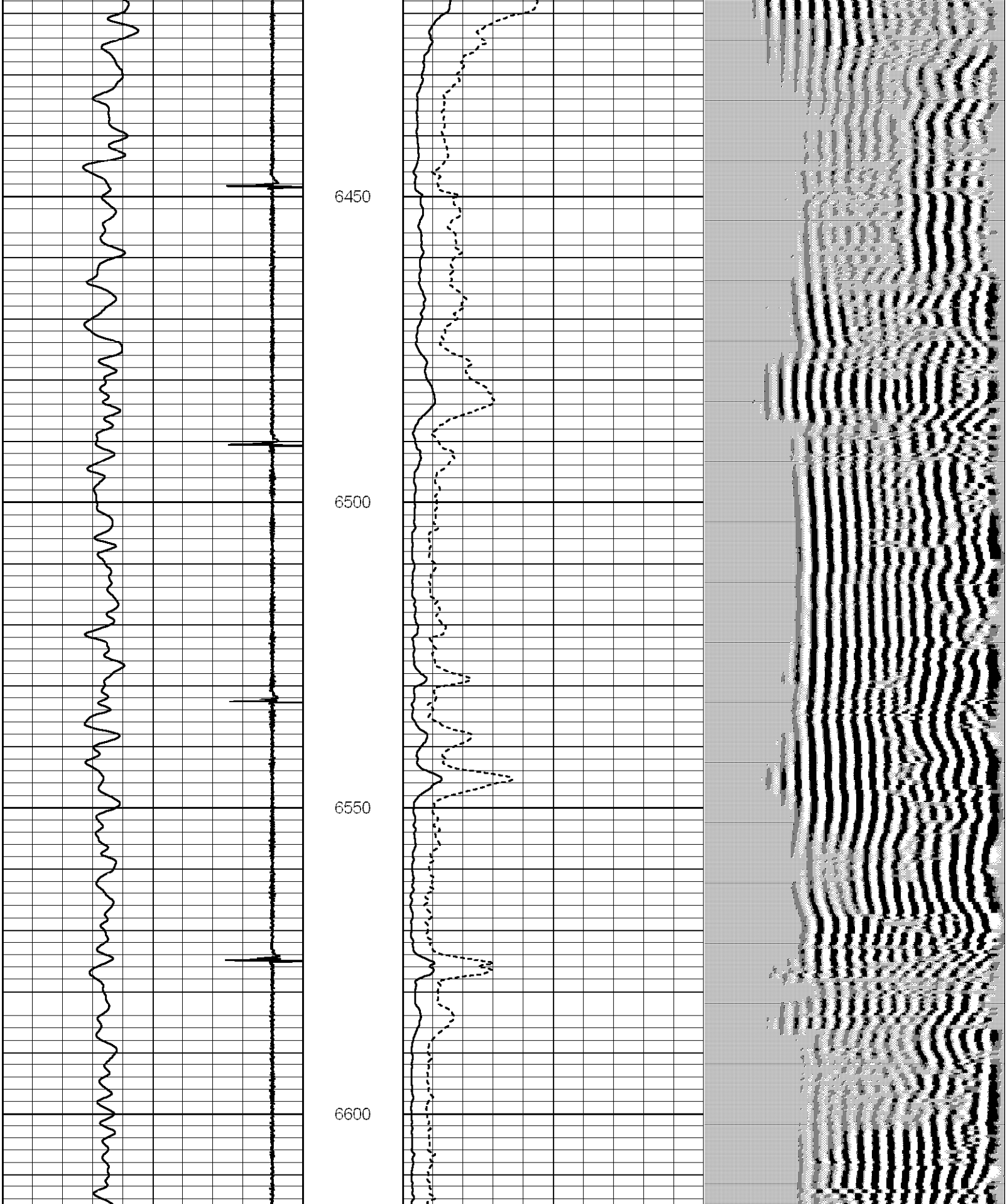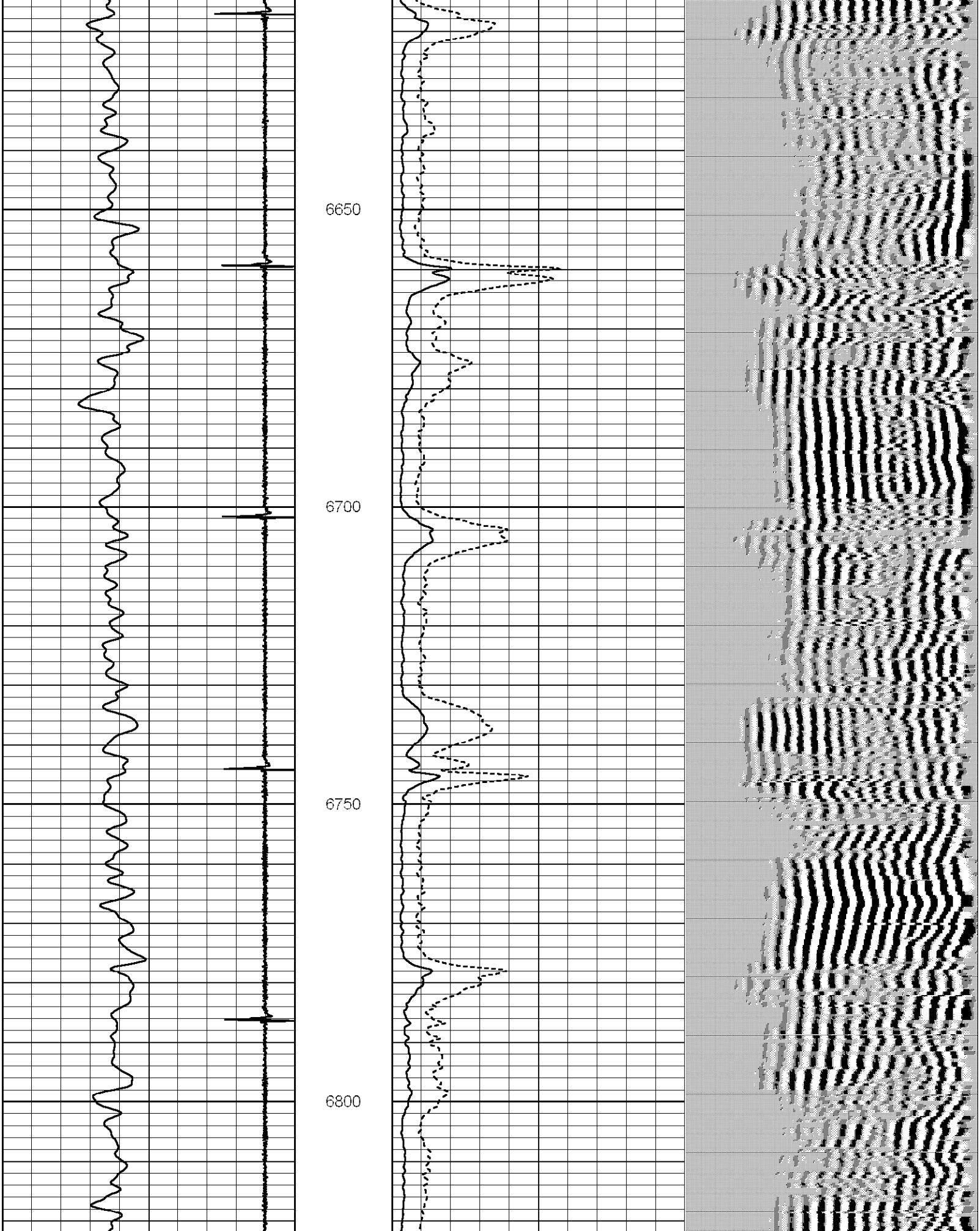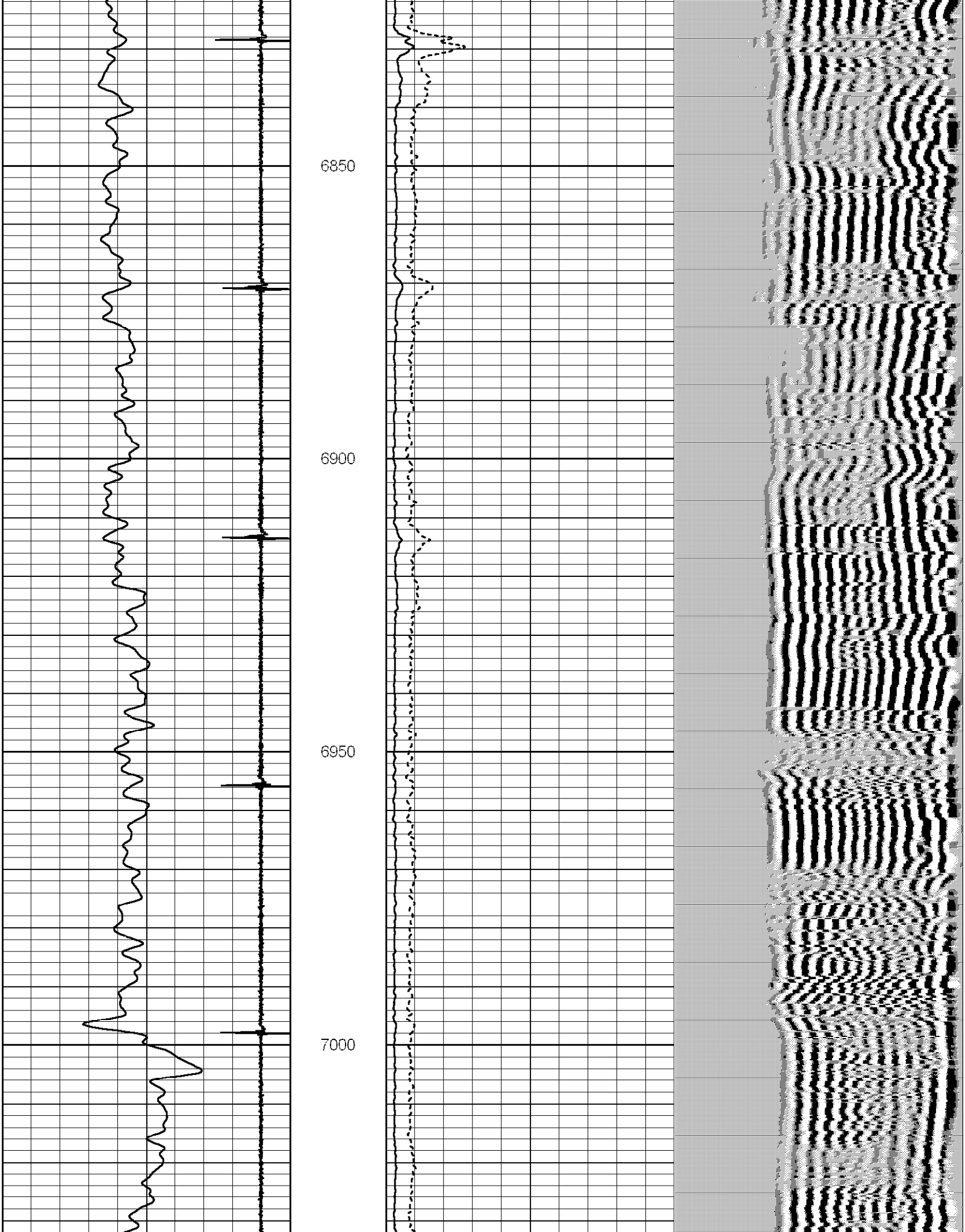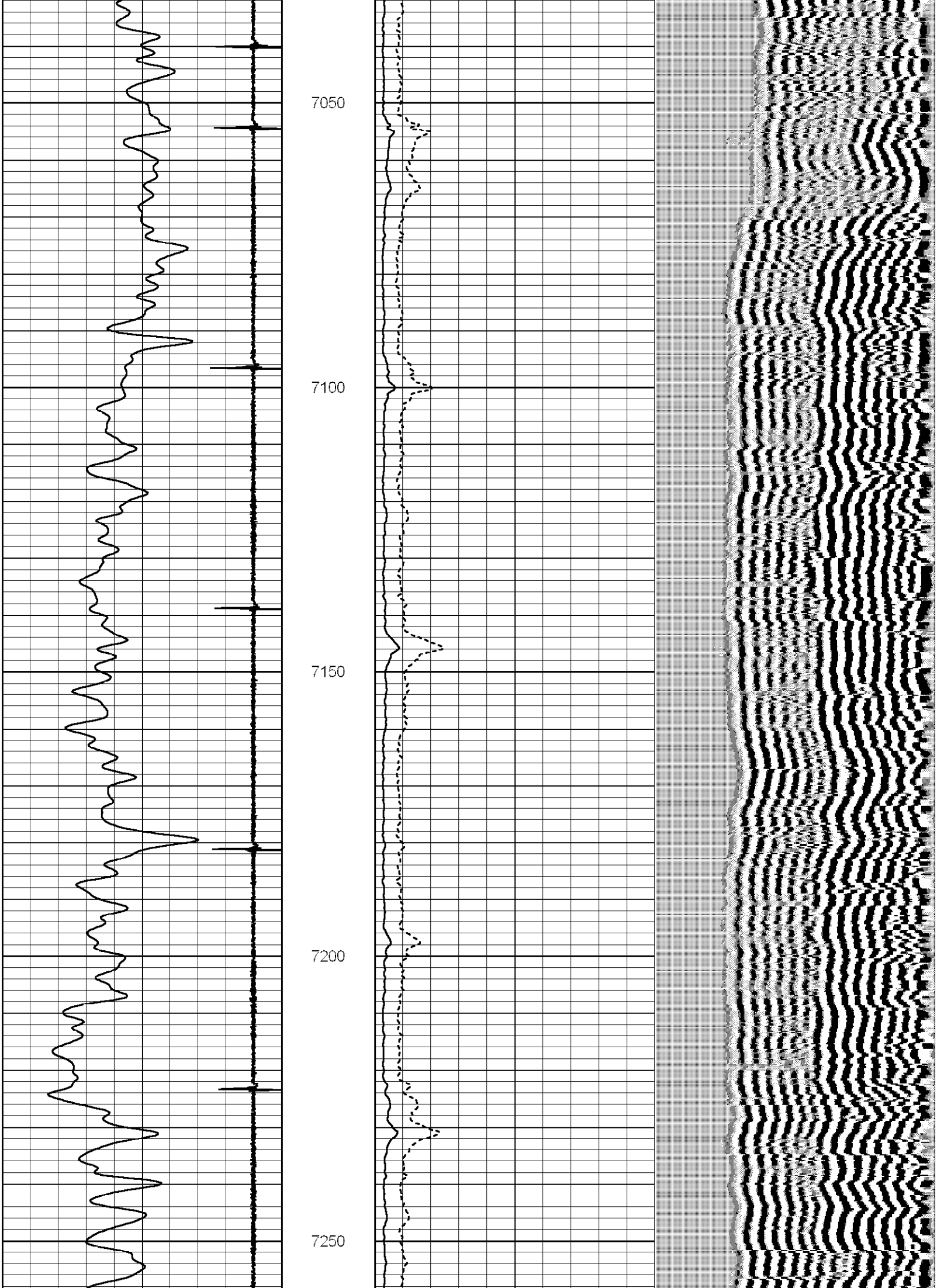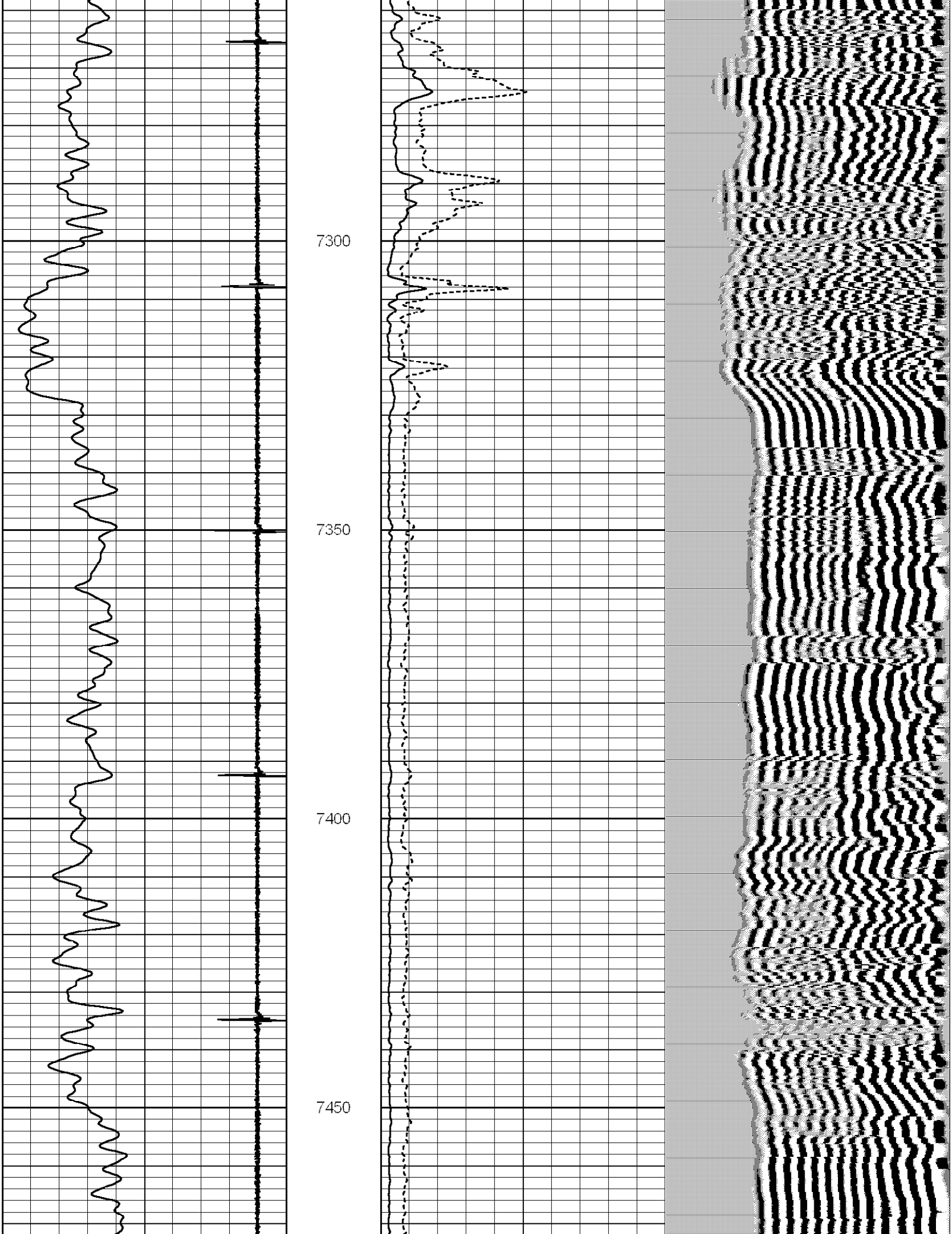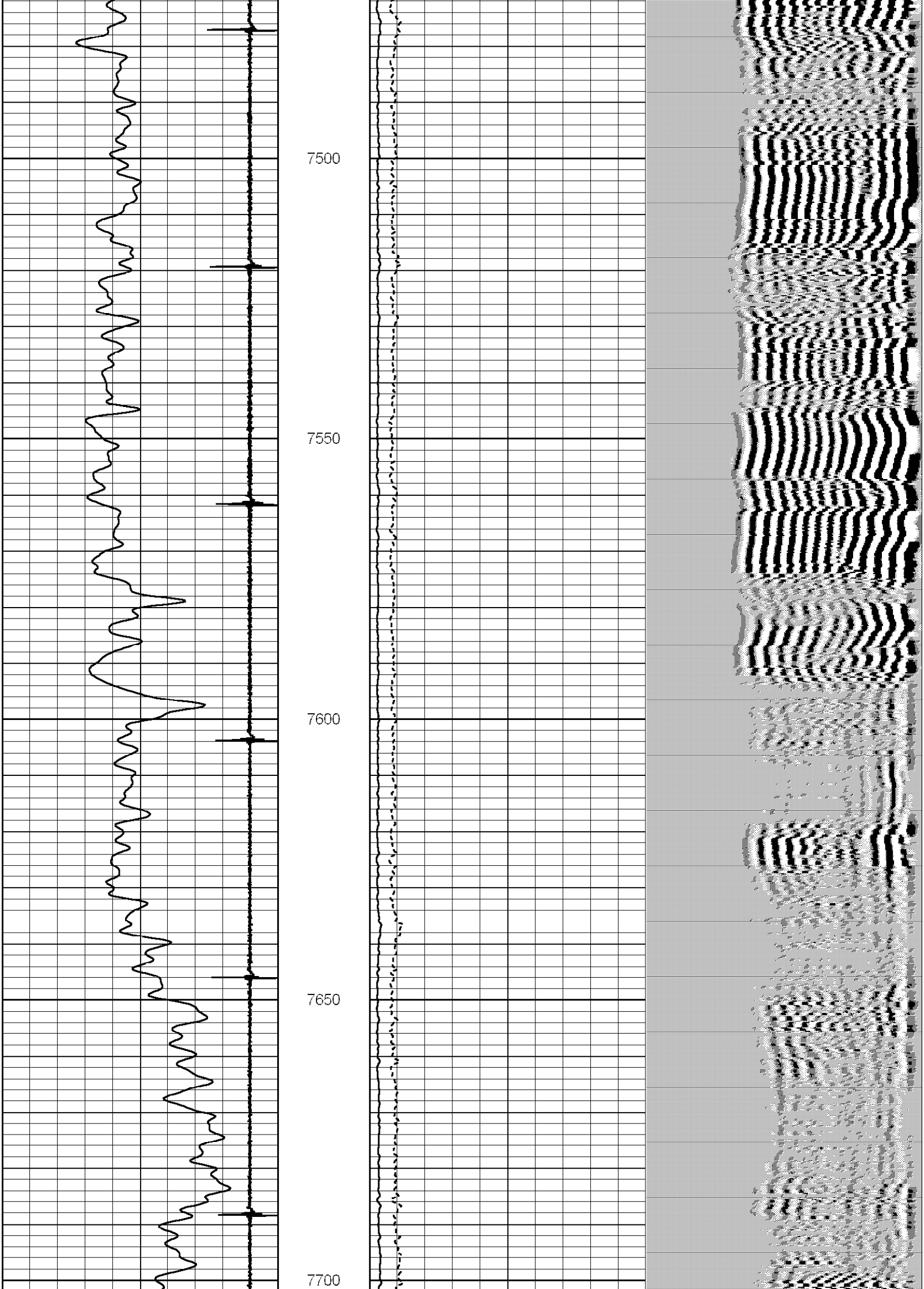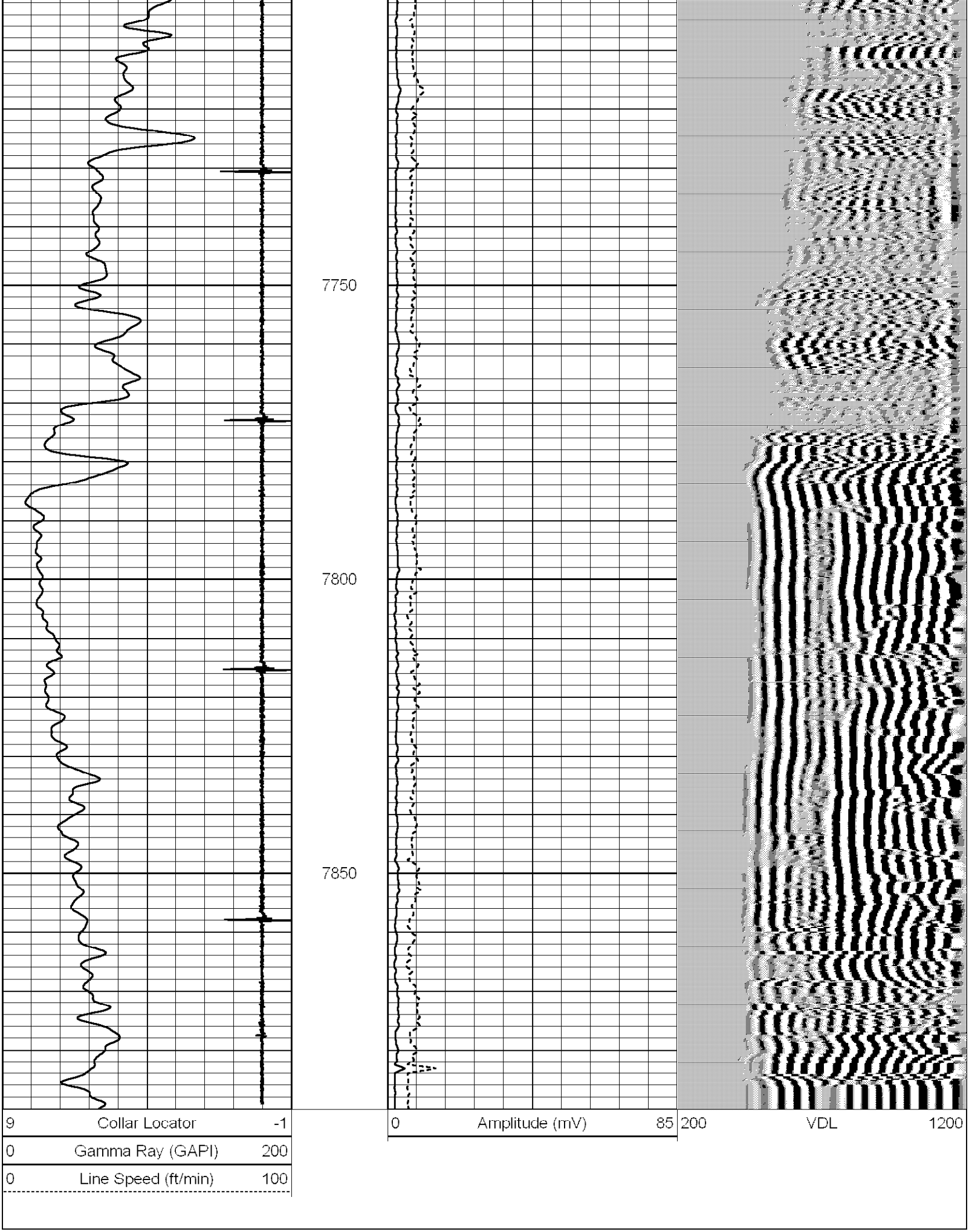Database File: cecil3-23.db
Dataset Pathname: pass2
Presentation Format: scbl_dr
Dataset Creation: Fri Mar 23 10:13:01 2007 by Log Warrior 7.0 STD Cas
Charted by: Depth in Feet scaled 1:240