Cement Bond Log
Gamma Ray C C L
V D L

Company Bonanza Creek Operating CO. LLC
Well Gutterson Ranch 12-9
Field Wattenberg
County Weld
State Colo

Company	Bonanza Creek Operating CO. LLC
Well	Gutterson Ranch 12-9
Field	Wattenberg
County	Weld
State	Colo

Location
1980' FNL & 659' FWL
SW NW
Sec-9, Twp-4N, Rge-63W

Other Services

Permanent Datum	GL	Elevation	4686
Log Measured From	KB		
Drilling Measured From	KB		

Elevation
K.B. 4696
D.F. 4695
G.L. 4686

Date	Oct 2 2007		
Run Number	One		
Depth Driller	7237		
Depth Logger	7180		
Bottom Logged Interval	7178	4330	
Top Log Interval	5830	2910	
Casing Size	4 1/2		
Type Fluid	Water	Full	
Density / Viscosity			
Max. Recorded Temp.	242		
Estimated Cement Top	5965		
Time Well Ready	Portable Mast		
Time Logger on Bottom			
Equipment Number	T5	1 11/16" Tool 4 (Red)	
Location	Platteville		
Recorded By	K. Monaghan		
Witnessed By	K. Dodge		

Borehole Record				Tubing Record			
Run Number	Bit	From	To	Size	Weight	From	To

Casing Record	Size	Wgt/Ft	Top	Bottom
Surface String				
Prot. String				
Production String	4 1/2		Surface	TD
Liner				

<<< Fold Here >>>

All interpretations are opinions based on inferences from electrical or other measurements and we cannot and do not guarantee the accuracy or correctness of any interpretation, and we shall not, except in the case of gross or willful negligence on our part, be liable or responsible for any loss, costs, damages, or expenses incurred or sustained by anyone resulting from any interpretation made by any of our officers, agents or employees. These interpretations are also subject to our general terms and conditions set out in our current Price Schedule.

Comments

API# 05-123-26186
Thank You for Choosing Nuex Wireline!

Database File:	cblbonanza creek.db
Dataset Pathname:	pass3
Presentation Format:	nuexcbl
Dataset Creation:	Tue Oct 02 16:12:41 2007 by Log Std Casedhole 07051
Charted by:	Depth in Feet scaled 1:240

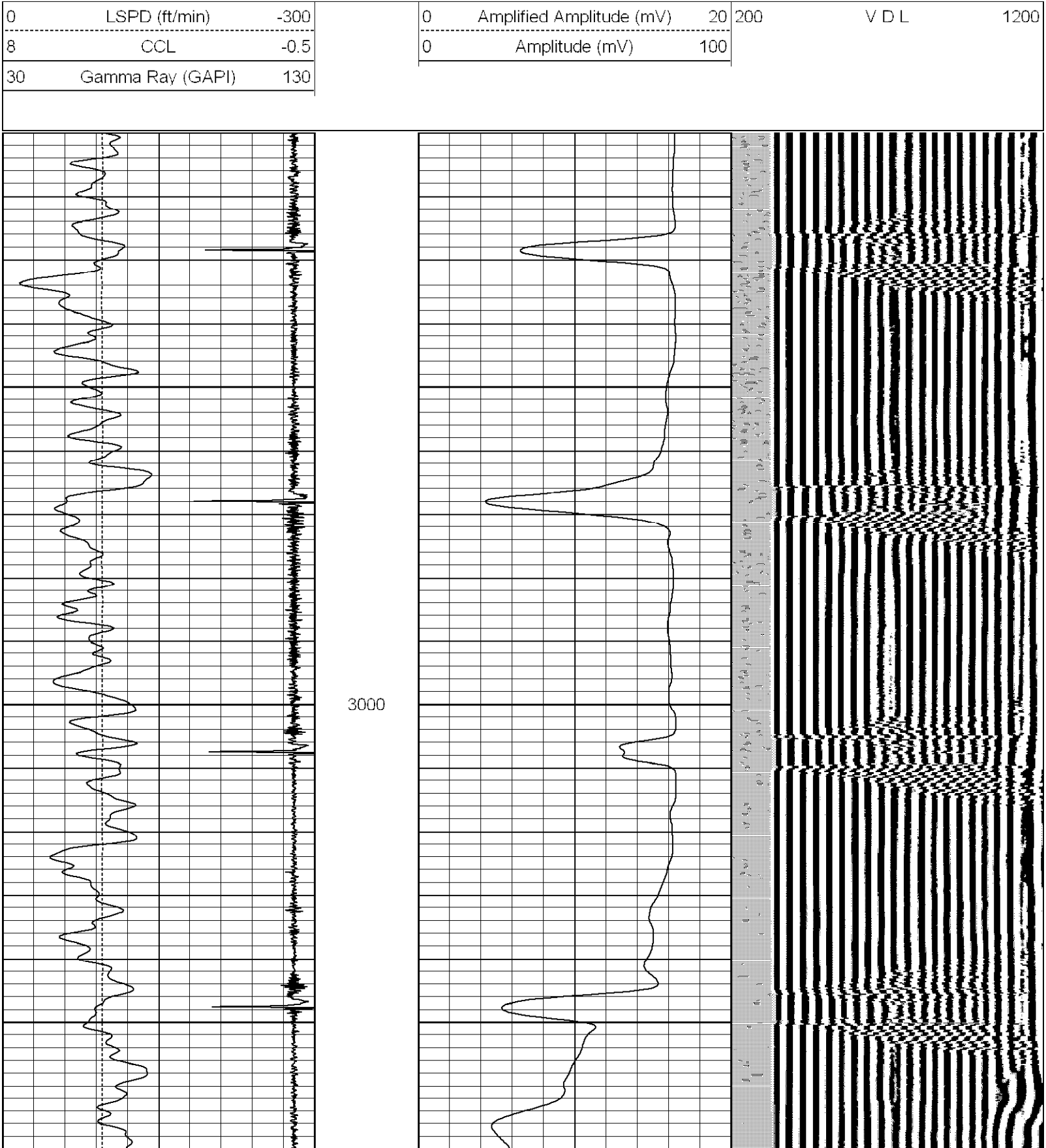

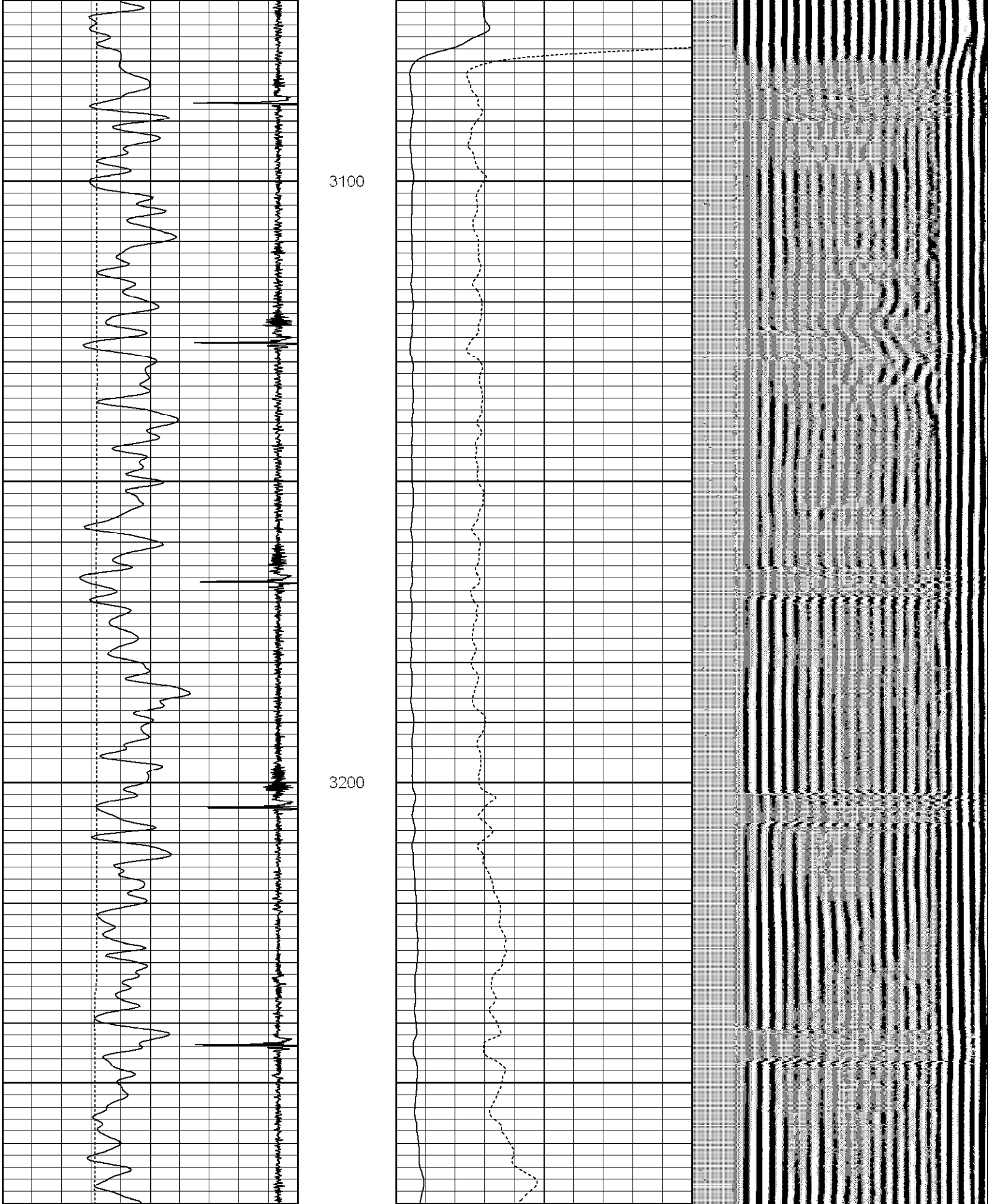

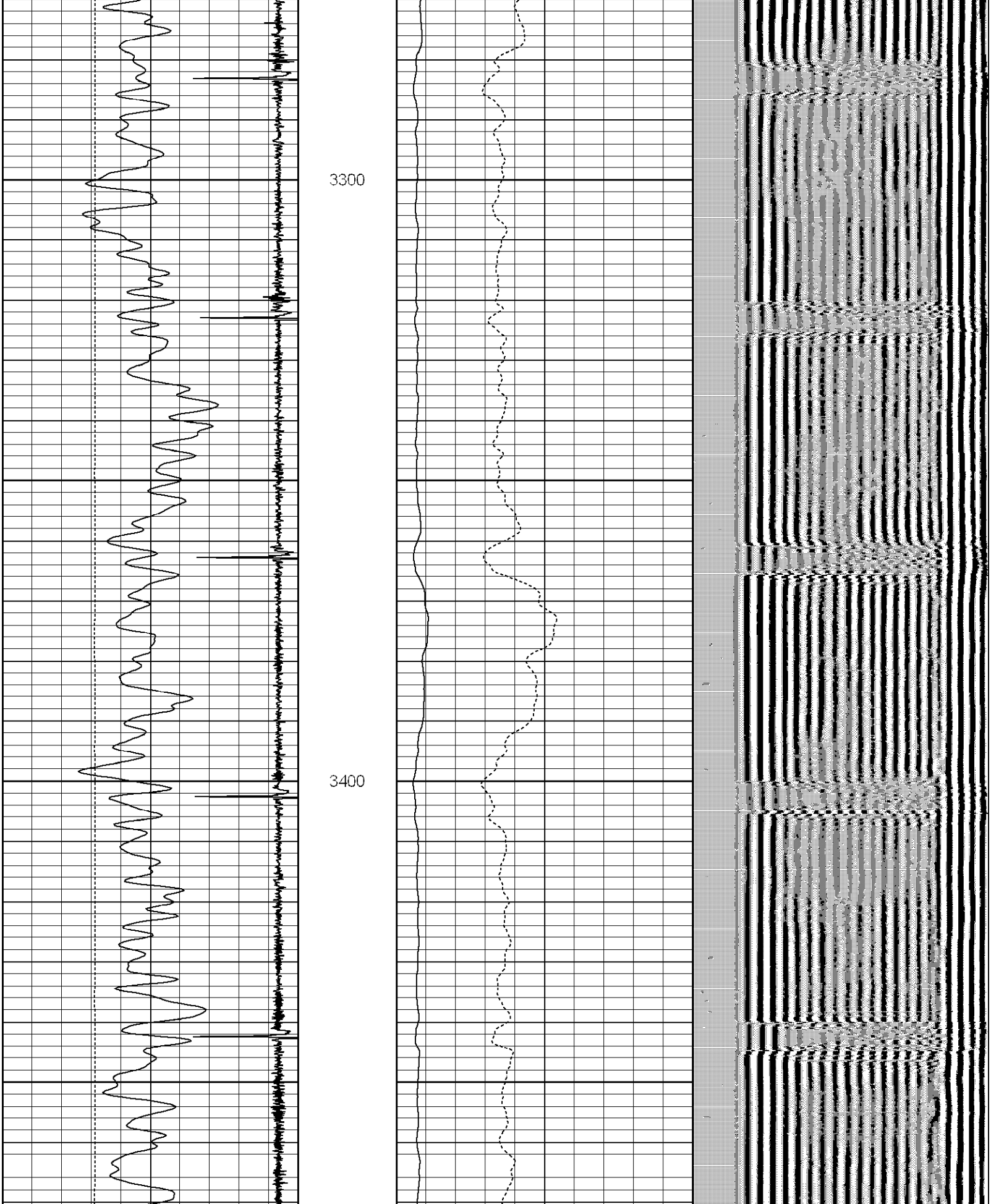

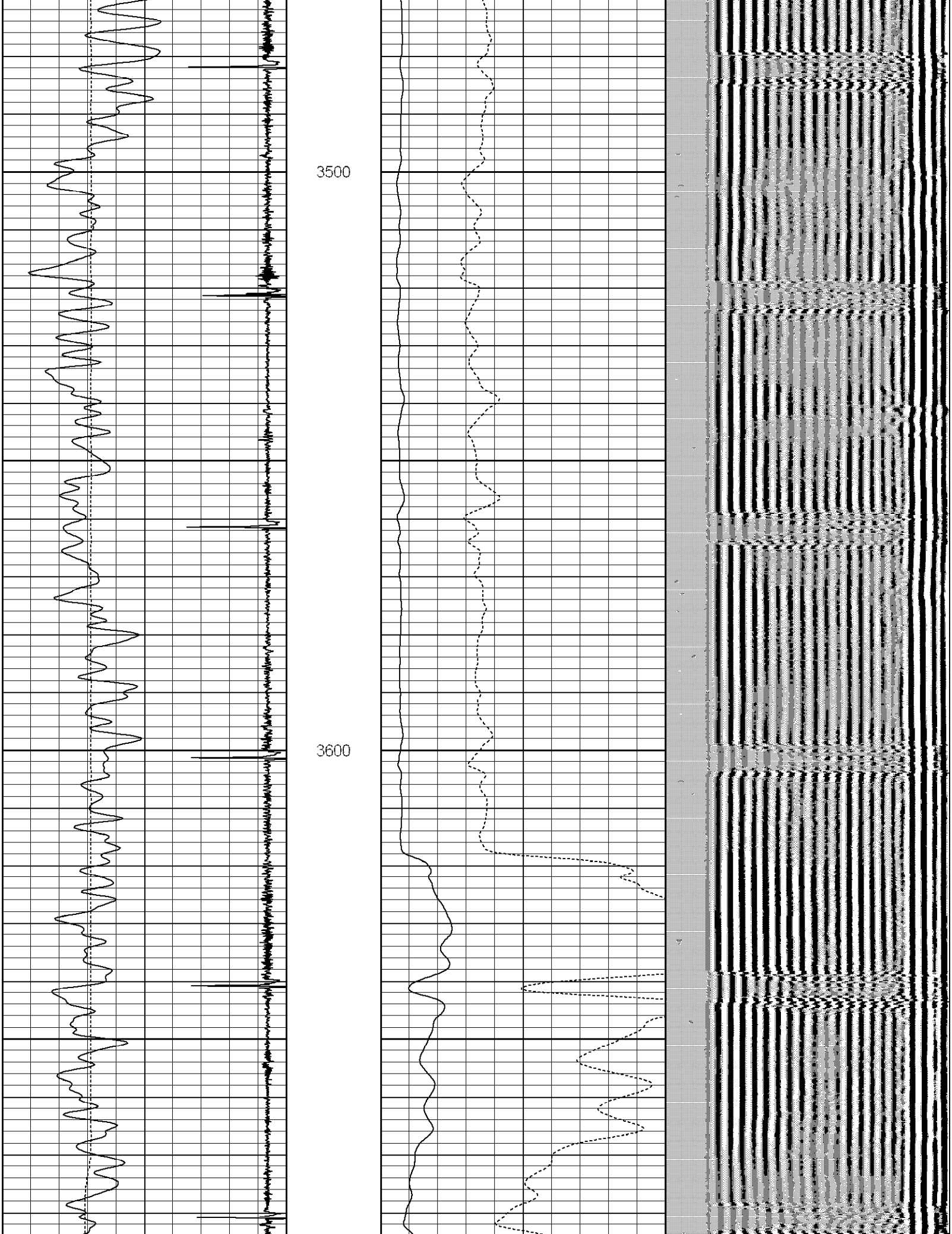

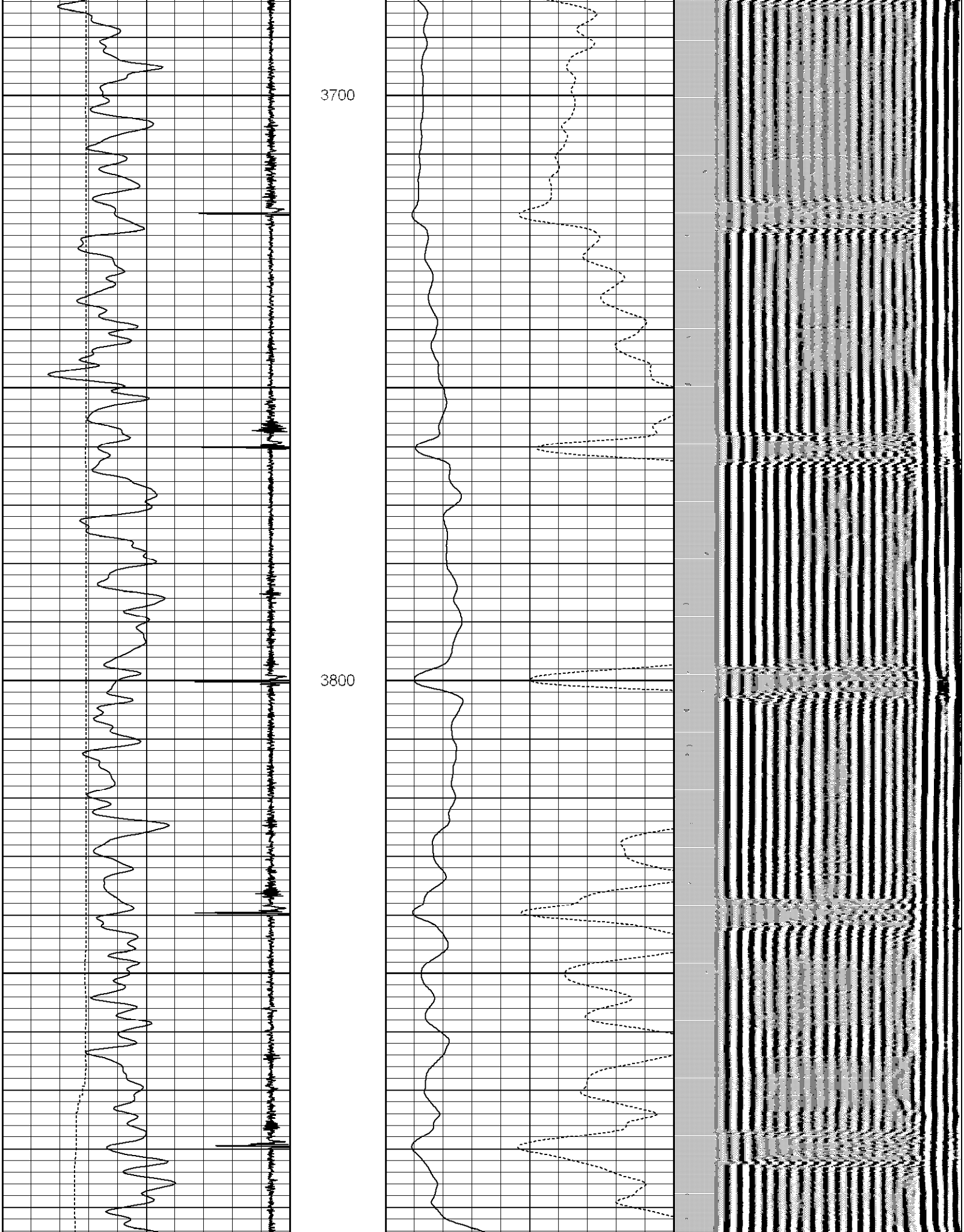

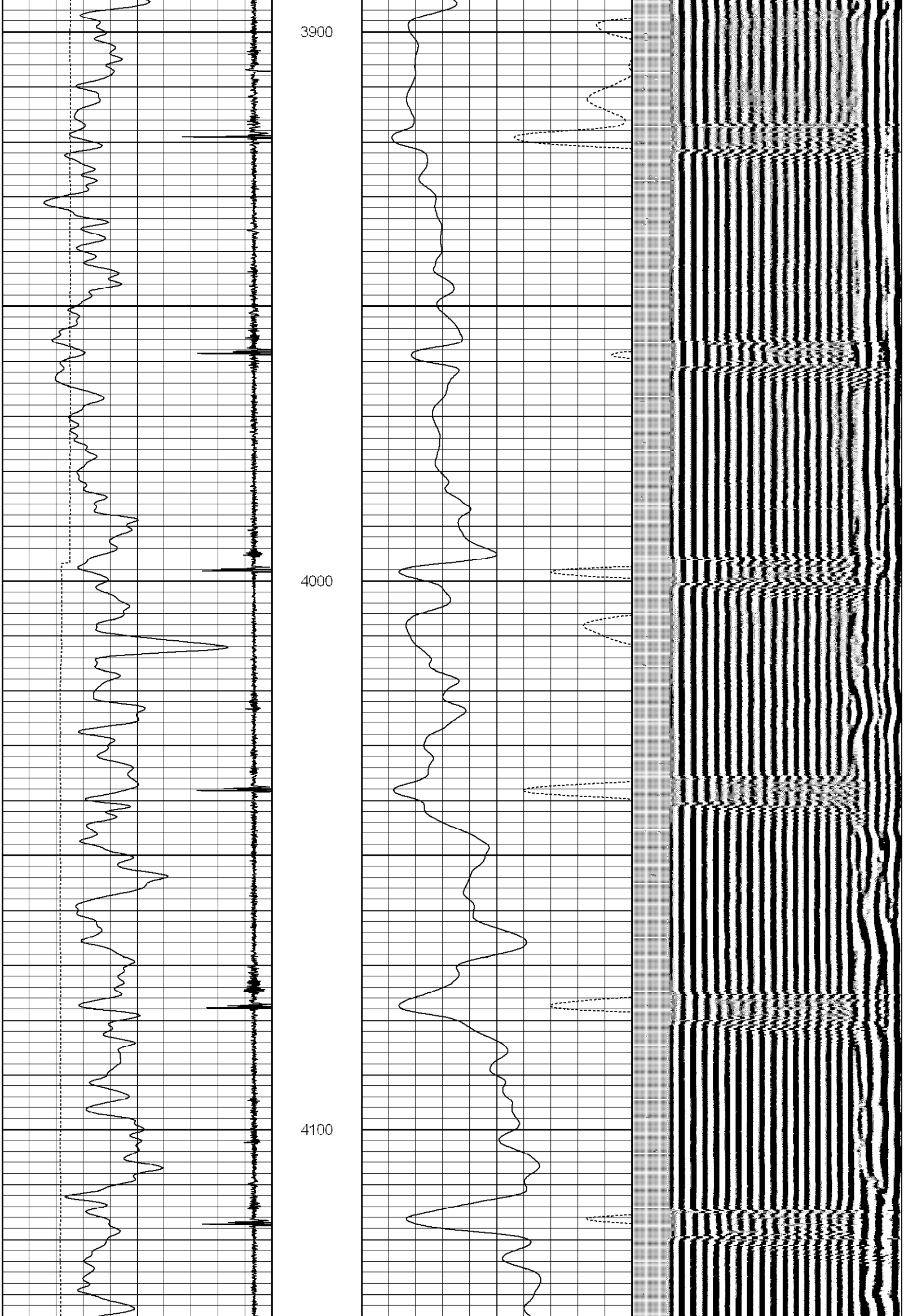

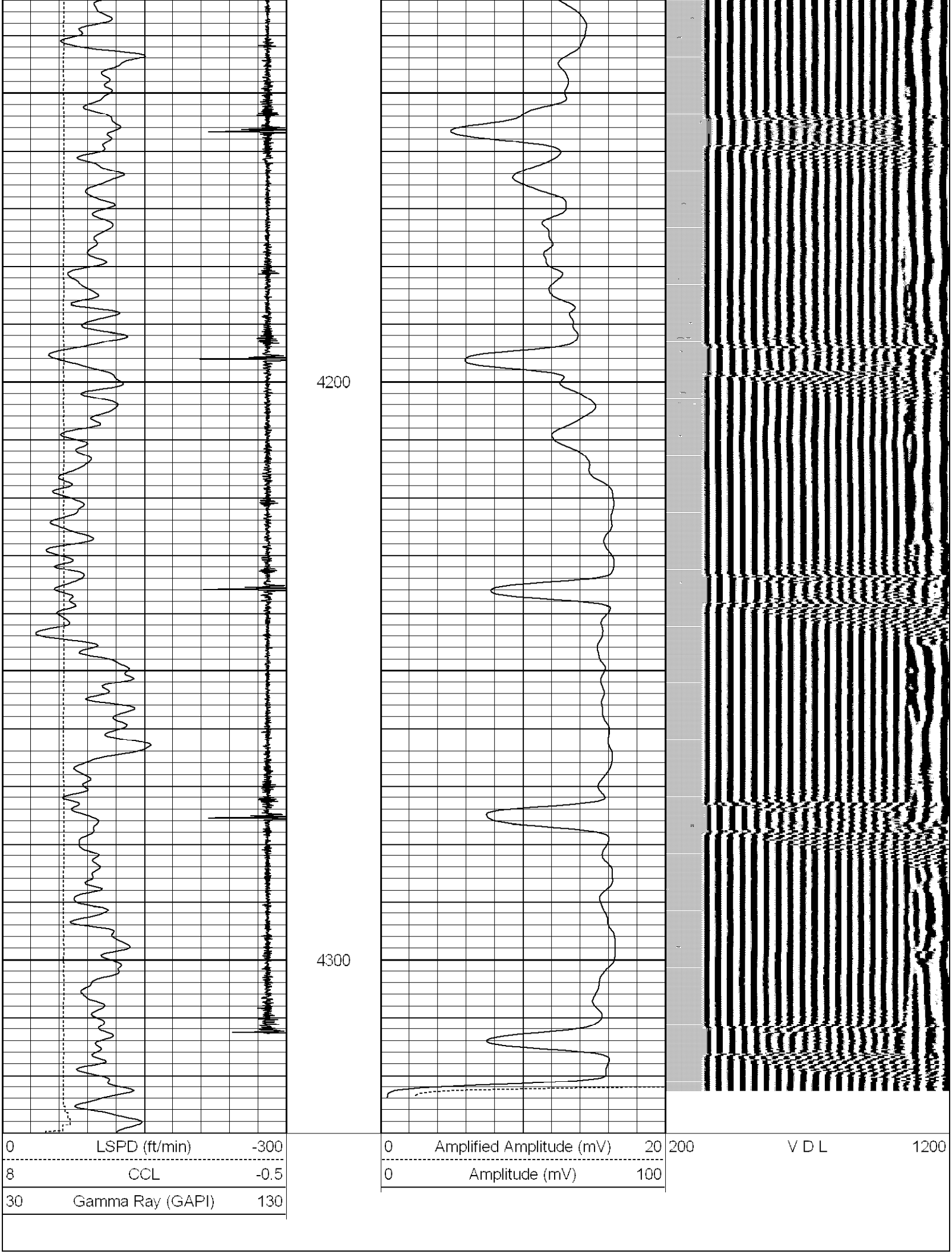

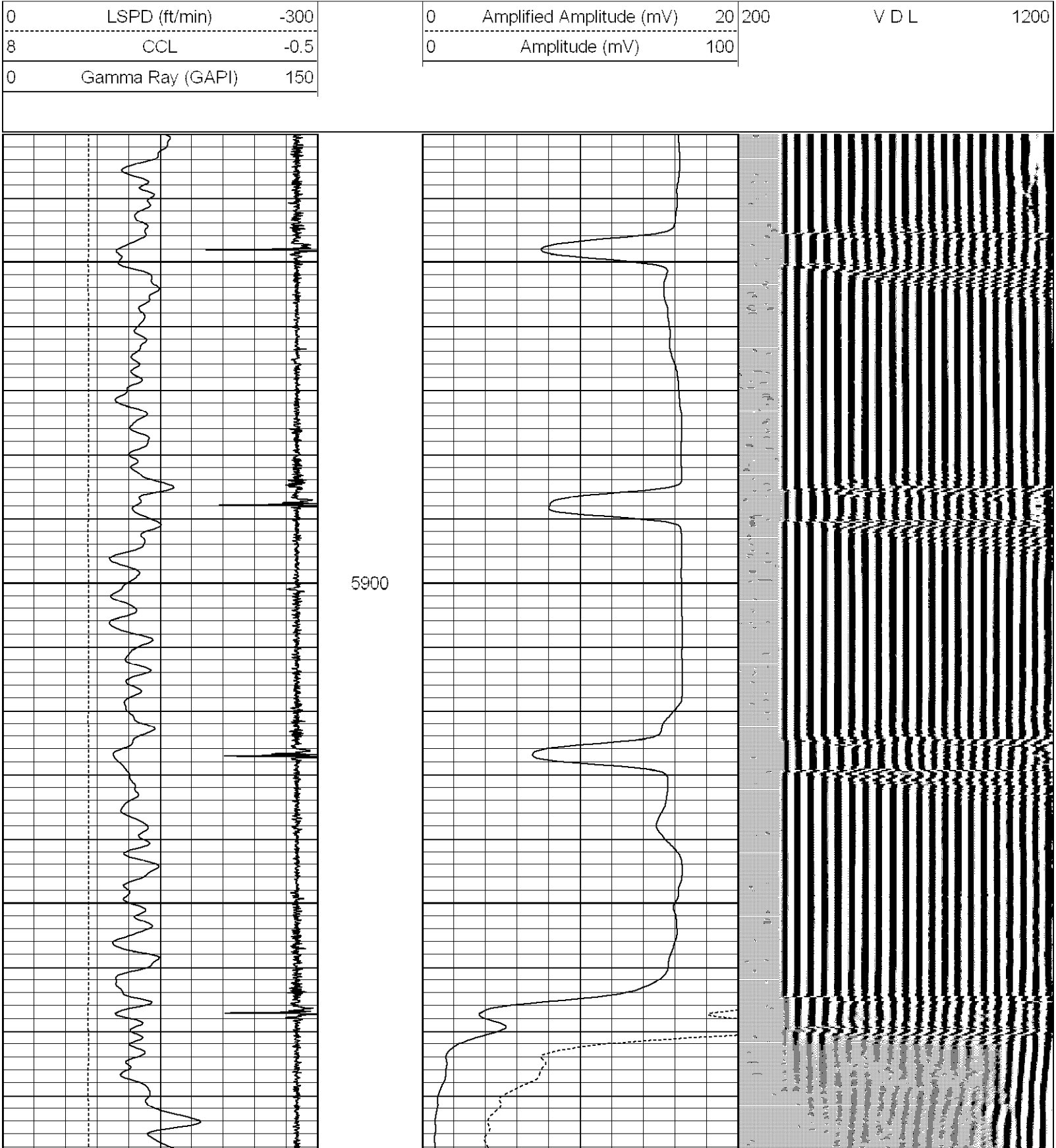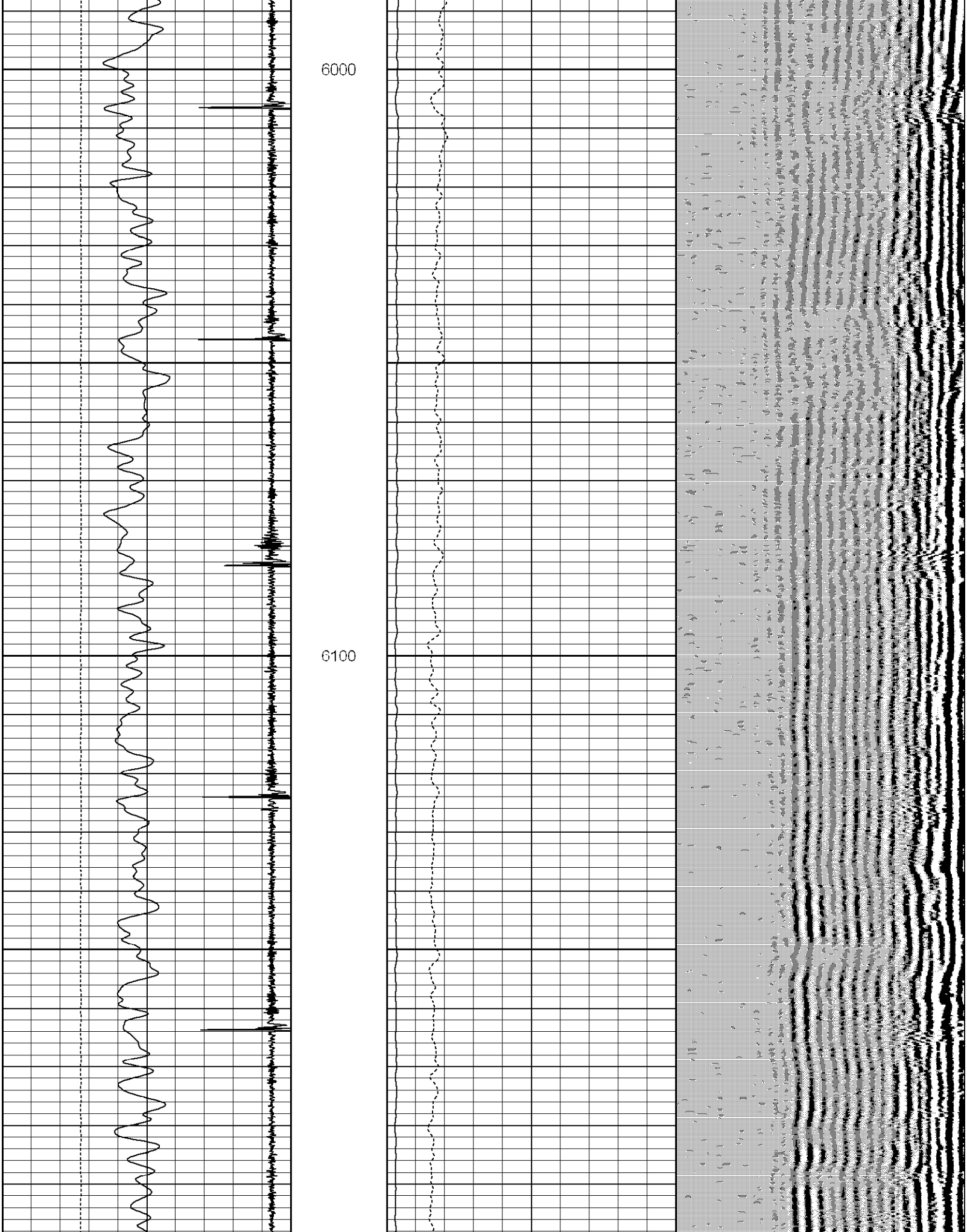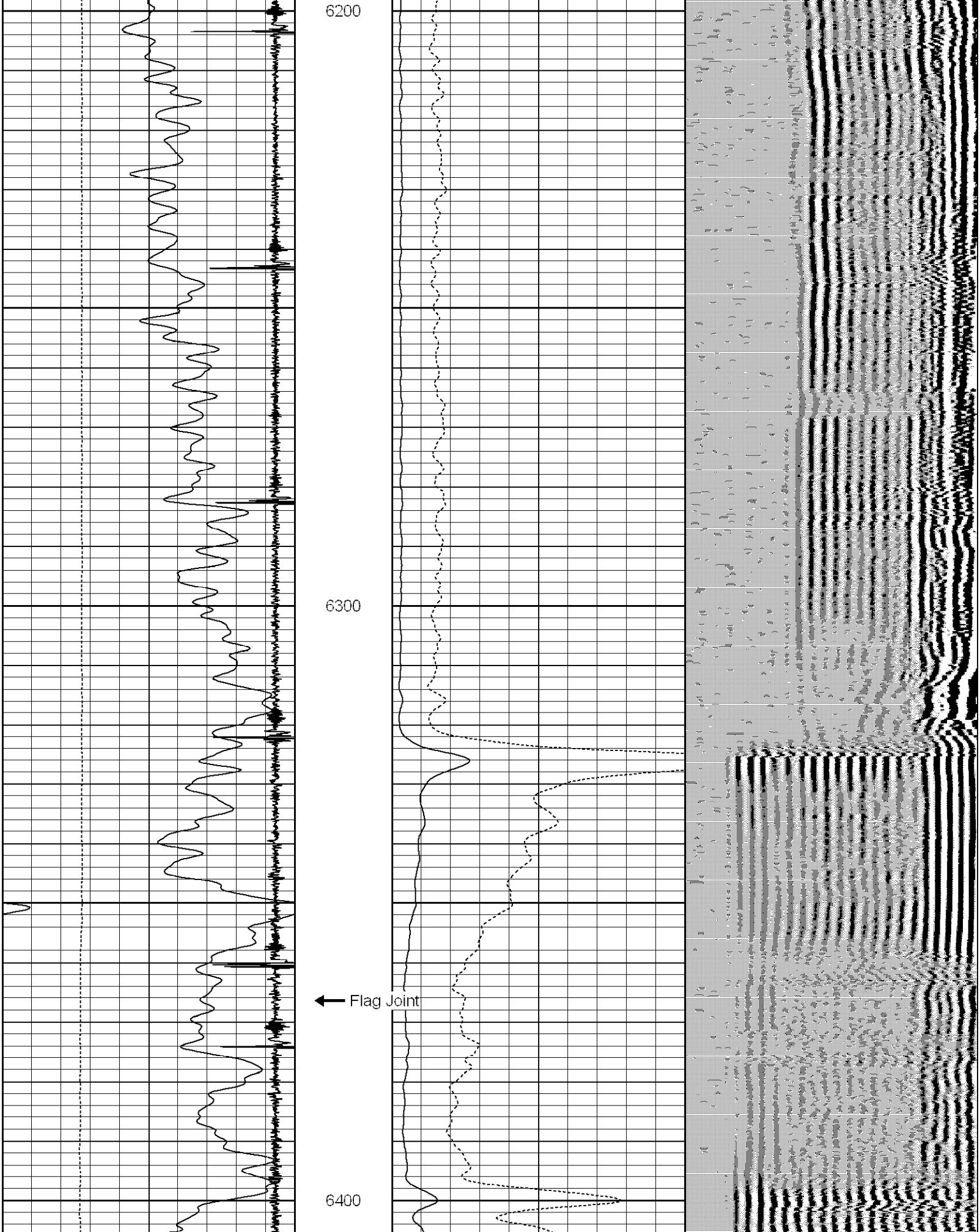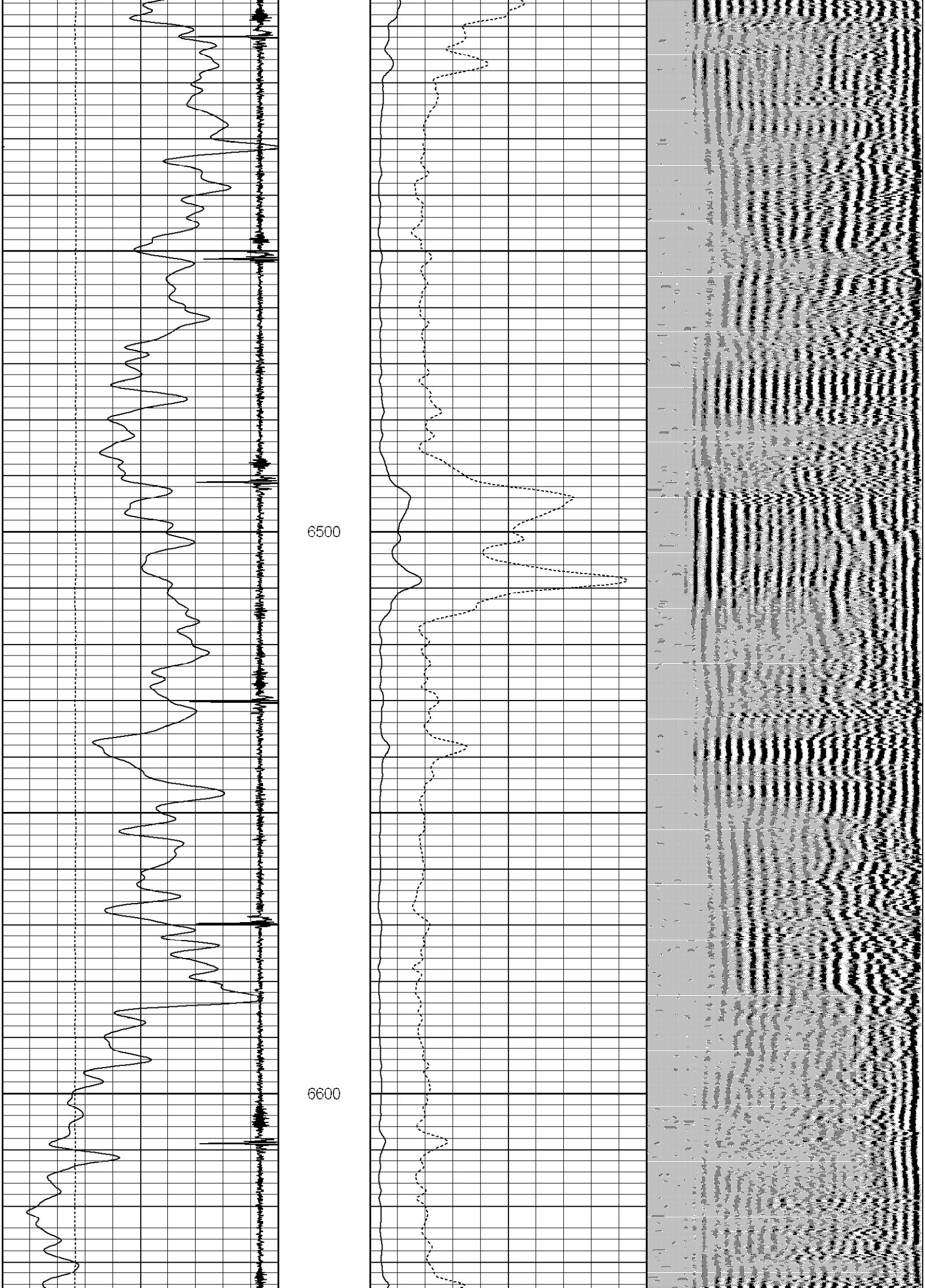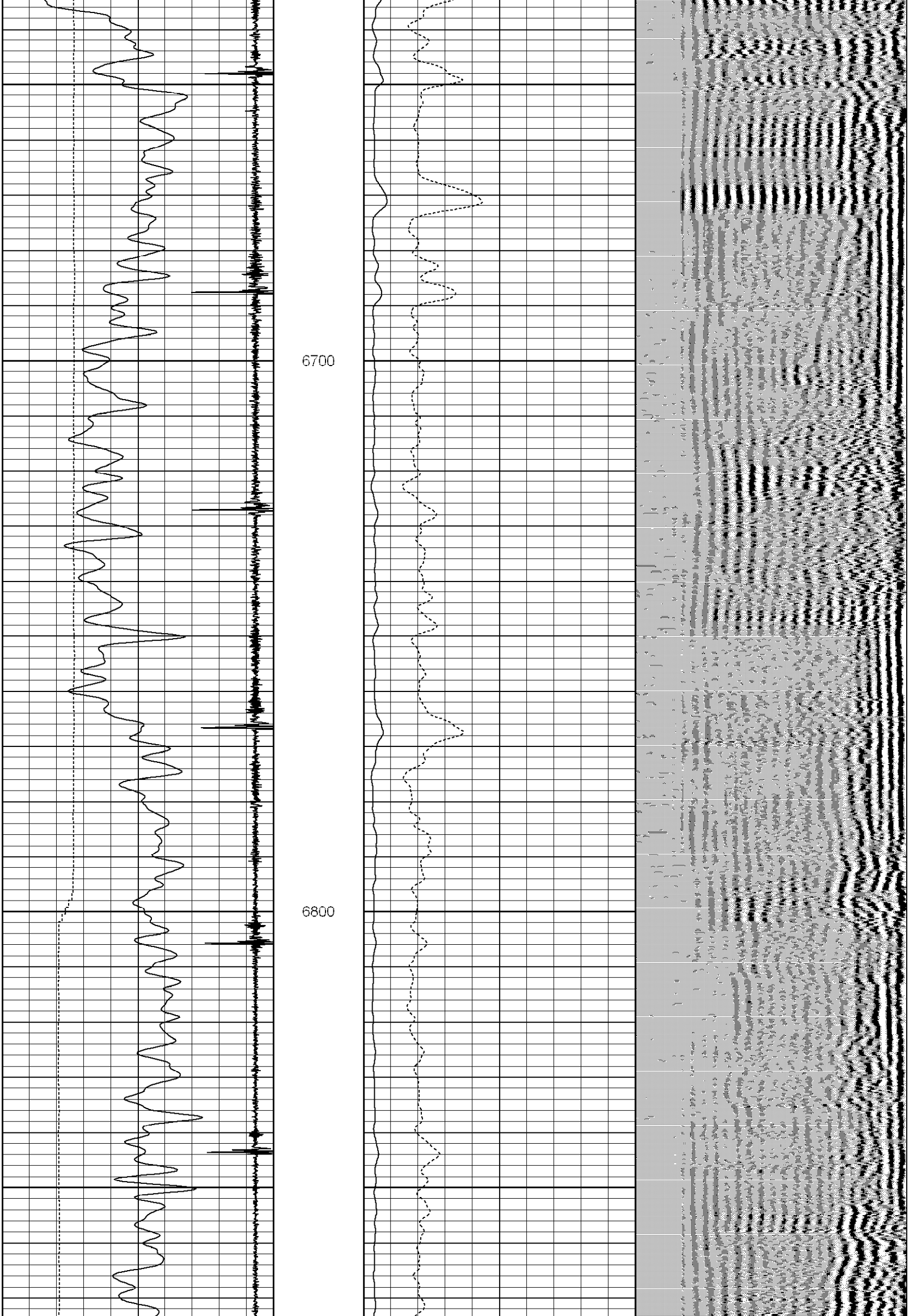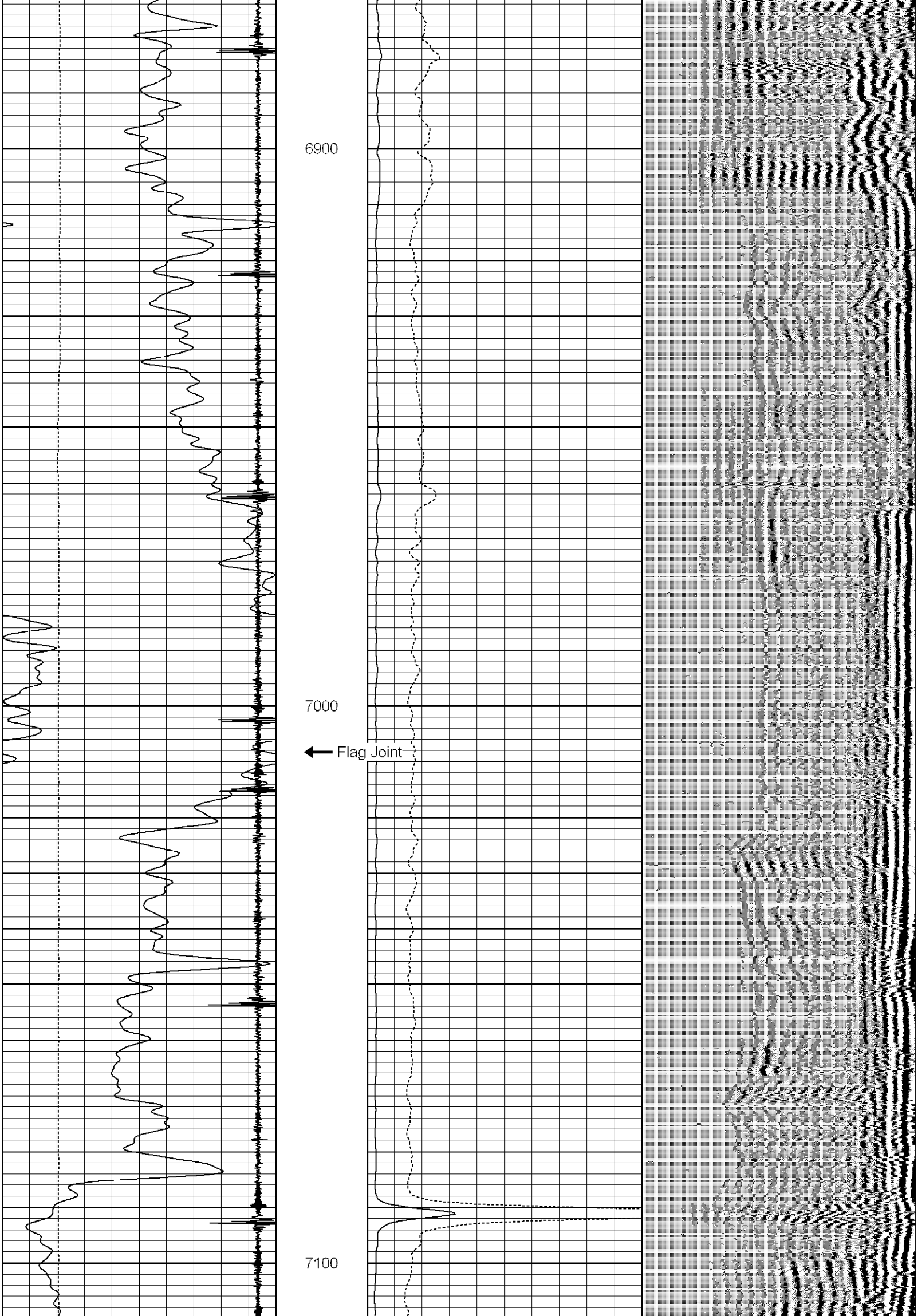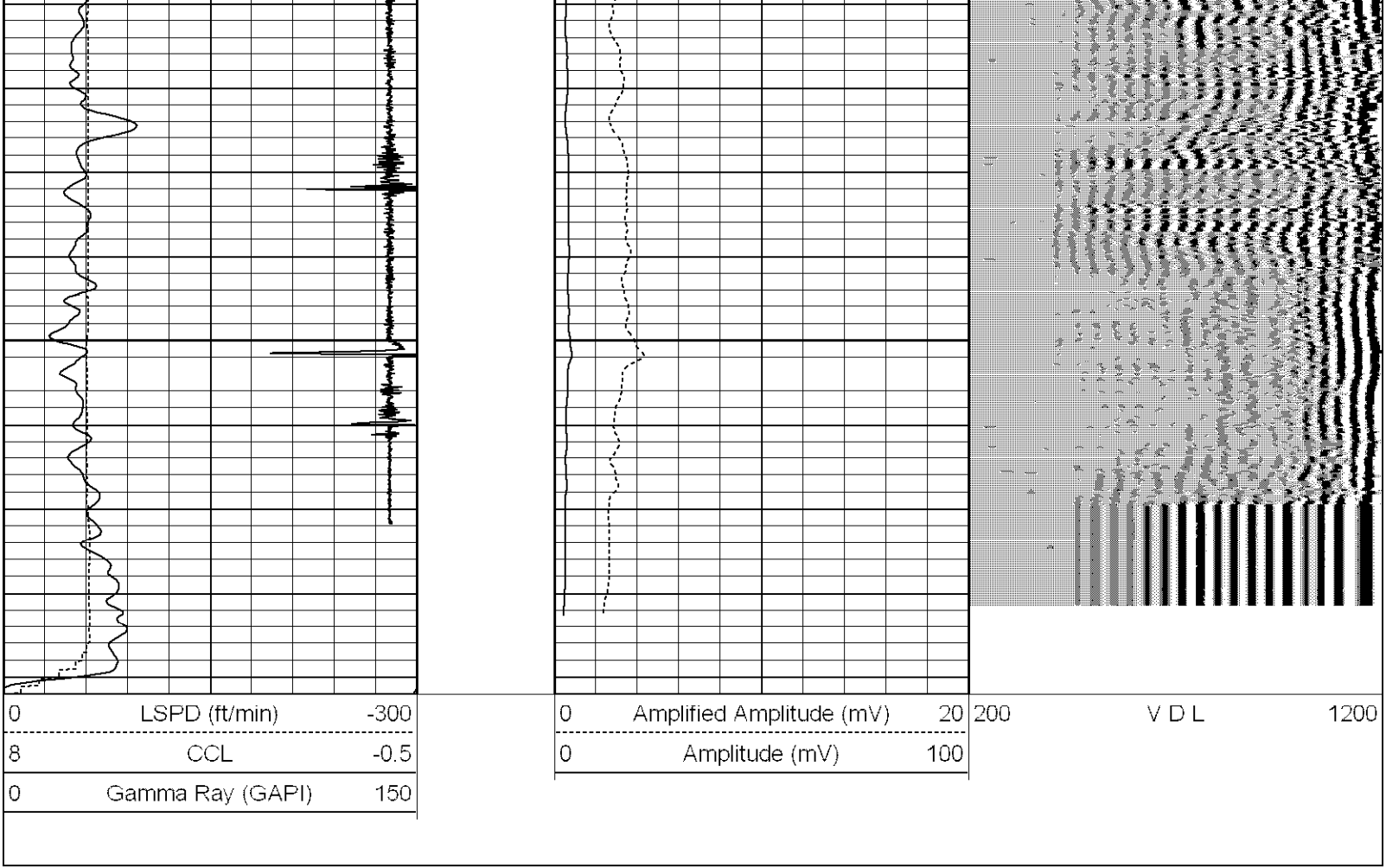Database File: cblbonanza creek.db
Dataset Pathname: pass2
Presentation Format: nuexcbl
Dataset Creation: Tue Oct 02 15:48:26 2007 by Log Std Casedhole 07051
Charted by: Depth in Feet scaled 1:240