Company
Well
Field
County
State/Prv

PSI
PHOENIX SURVEYS, INC.

COMPENSATED DENSITY
COMPENSATED NEUTRON
DUAL INDUCTION

Company	EnCana Oil & Gas (USA) Inc
Well	Oxford Farms 31-26
Field	Wattenberg
County	Boulder
State/Province	Colorado
Location	537' FNL & 1850' FEL NW NE Sec. 26, Twp. 2N, Rge. 69W
Other Services	None
Elevation	K.B. 5076 D.F. 5075 G.L. 5060

Permanent Datum	GL	Elevation	5060
Log Measured From	KB		
Drilling Measured From	KB		

Date	Feburary 10, 2007			
Run Number	1			
Depth Driller	8136			
Depth Logger	8158			
Bottom Logged Interval	8158			
Top Log Interval	Casing			
Casing Driller	725			
Casing Logger	725			
Bit Size	7-7/8"			
Type Fluid in Hole	Chem Gel			
Density / Viscosity	9.9 / 62			
pH / Fluid Loss	8 / 8			
Source of Sample	Flowline			
Rm @ Meas. Temp	3.10 @ 95° F			
Rmf @ Meas. Temp	2.48 @ 95° F			
Rmc @ Meas. Temp	3.72 @ 95° F			
Source of Rmf / Rmc	Measure / Calc			
Rm @ BHT	1.11 @ 221° F			
Time Circulation Stopped	18:00 2/9			
Time Logger on Bottom	2:00			
Maximum Recorded Temperature	221° F			
Equipment Number	4400			
Location	Brighton, CO			
Recorded By	Peter Dhaliwal	Matt Gill		
Witnessed By	John Walsh			

<<< Fold Here >>>

All interpretations are opinions based on inferences from electrical or other measurements and we cannot and do not guarantee the accuracy or correctness of any interpretation, and we shall not, except in the case of gross or willful negligence on our part, be liable or responsible for any loss, costs, damages, or expenses incurred or sustained by anyone resulting from any interpretation made by any of our officers, agents or employees. These interpretations are also subject to our general terms and conditions set out in our current Price Schedule.

Comments

Annular volume calculated for 4-1/2" casing
Ensign Drilling Rig 120
Thank you for using Phoenix Surveys!!
API #: 05-013-06519-00

Database File:	6817.db
Dataset Pathname:	pass3
Presentation Format:	encana1
Dataset Creation:	Sat Feb 10 02:08:39 2007 by Log Open-Cased 061129
Charted by:	Depth in Feet scaled 1:240

6	Density Caliper (in)	16
0	Gamma Ray (GAPI)	300
70	SP (mV)	170

2	Deep Resistivity (Ohm-m)	200
2	Medium Resistivity (Ohm-m)	200
2	Shallow Resistivity (Ohm-m)	200

40	Density Porosity (pu)	0
40	Neutron Porosity (pu)	0

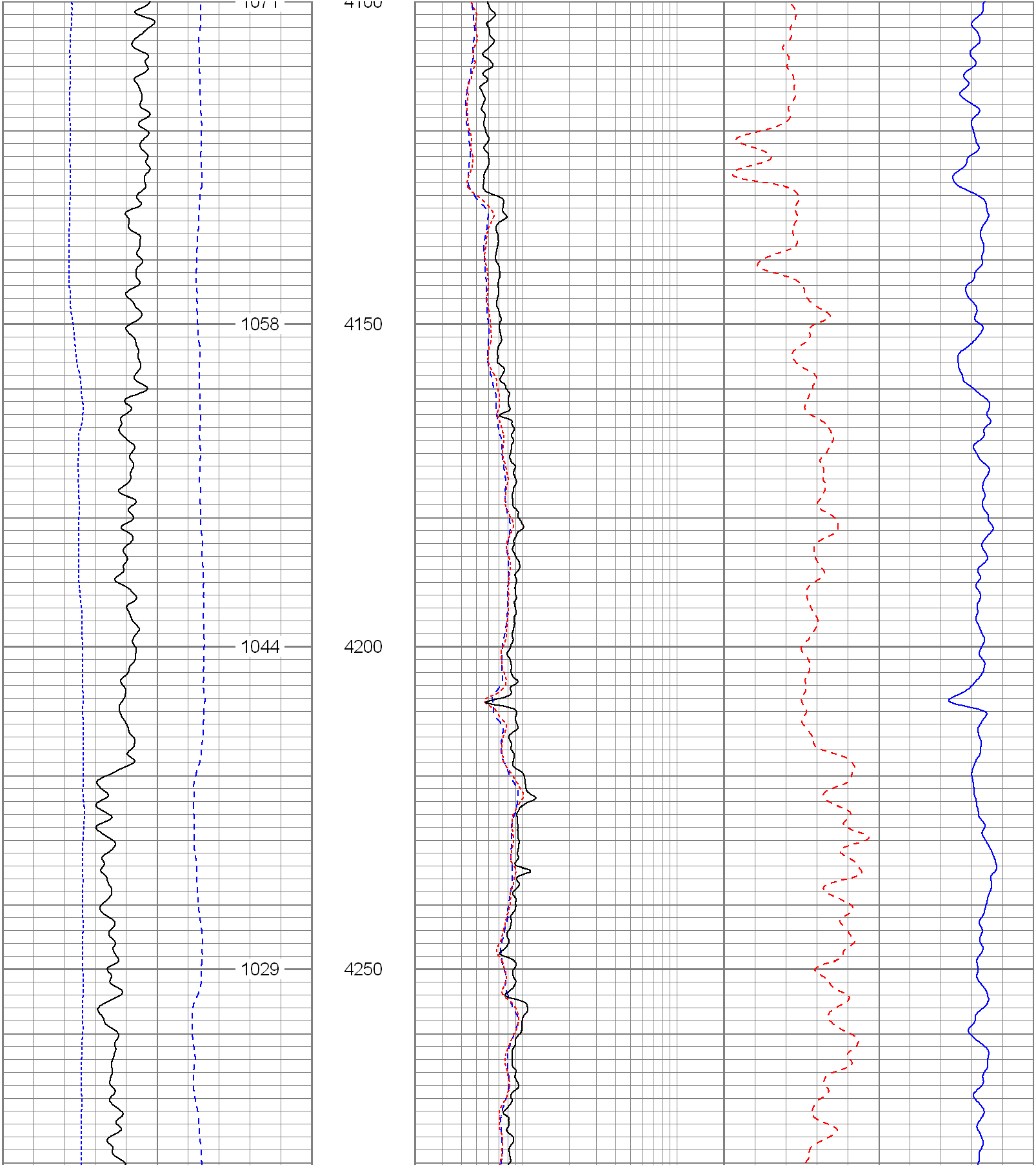

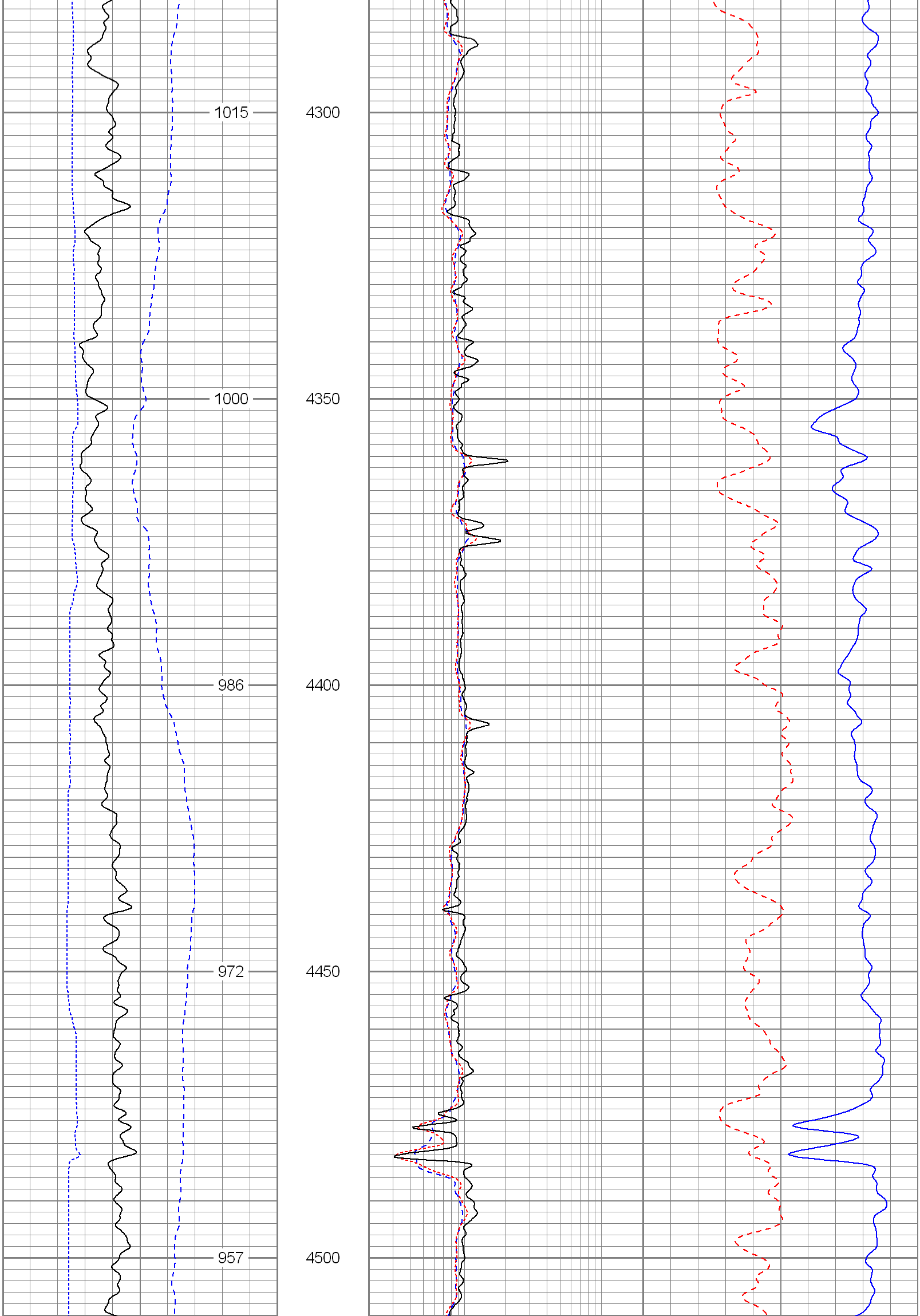

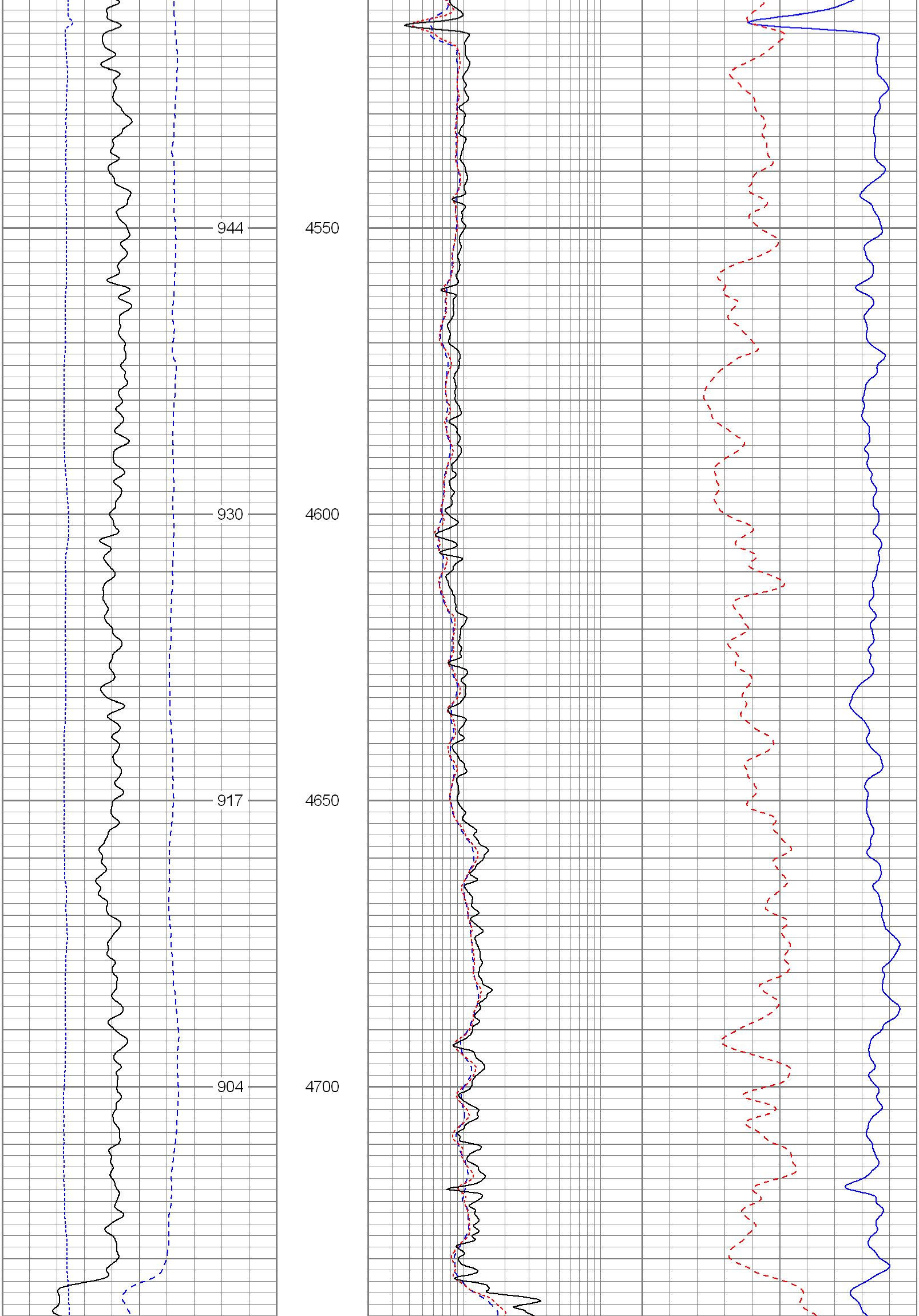

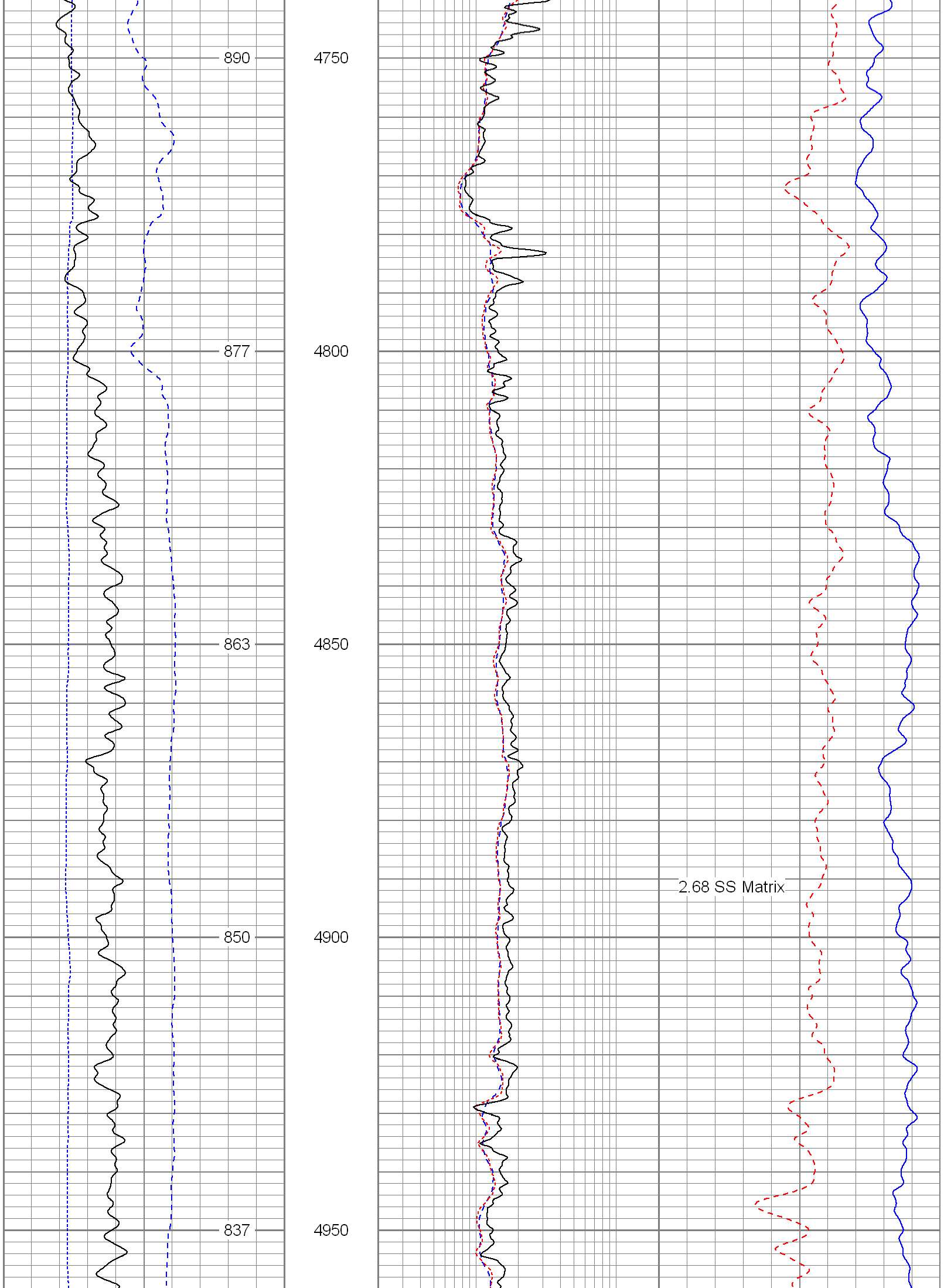

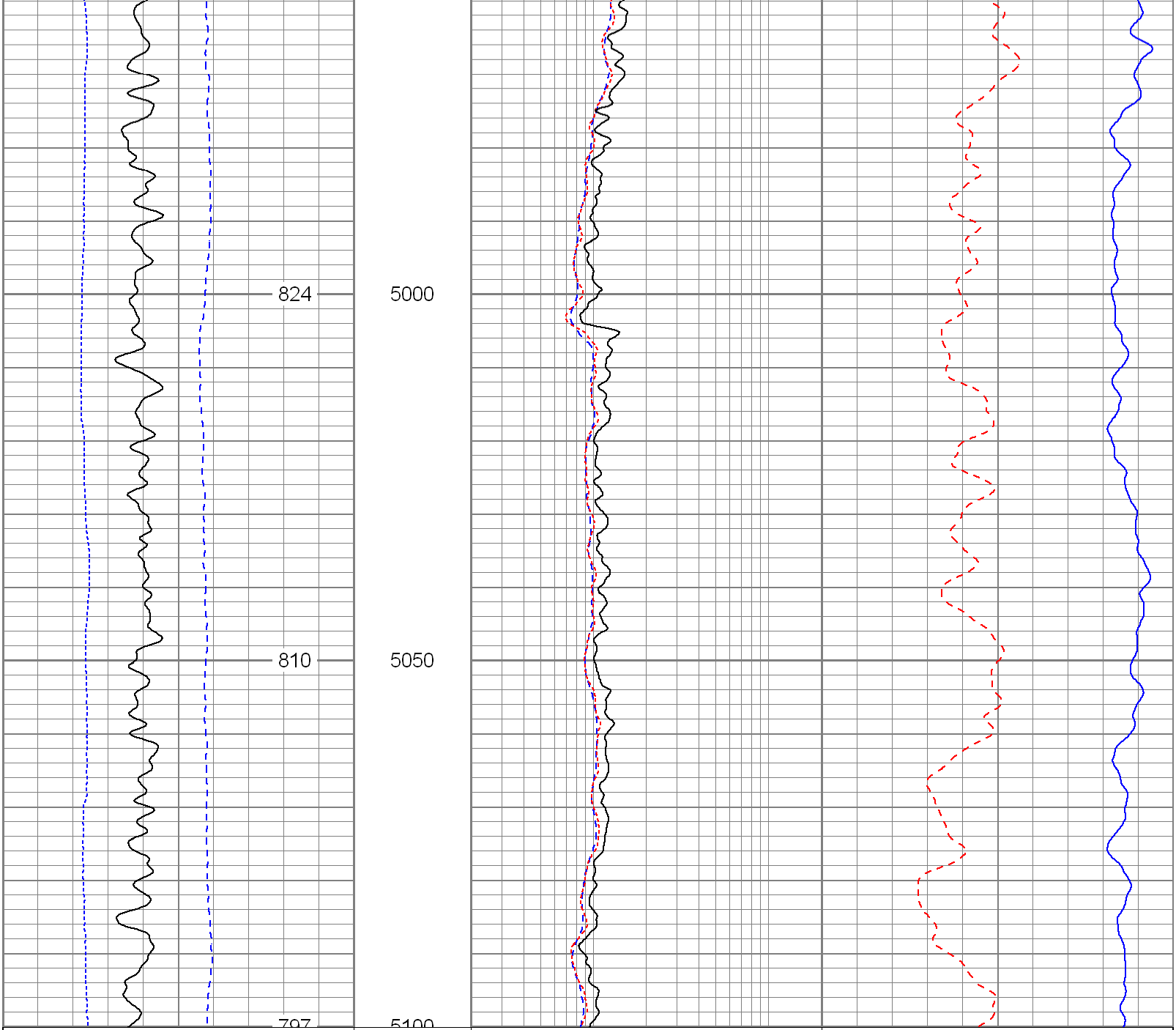

6 Density Caliper (in) 16	2 Deep Resistivity (Ohm-m) 200	40 Density Porosity (pu) 0
0 Gamma Ray (GAPI) 300	2 Medium Resistivity (Ohm-m) 200	40 Neutron Porosity (pu) 0
70 SP (mV) 170	2 Shallow Resistivity (Ohm-m) 200	

Database File:	6817.db
Dataset Pathname:	final
Presentation Format:	encana
Dataset Creation:	Sat Feb 10 02:42:17 2007
Charted by:	Depth in Feet scaled 1:240

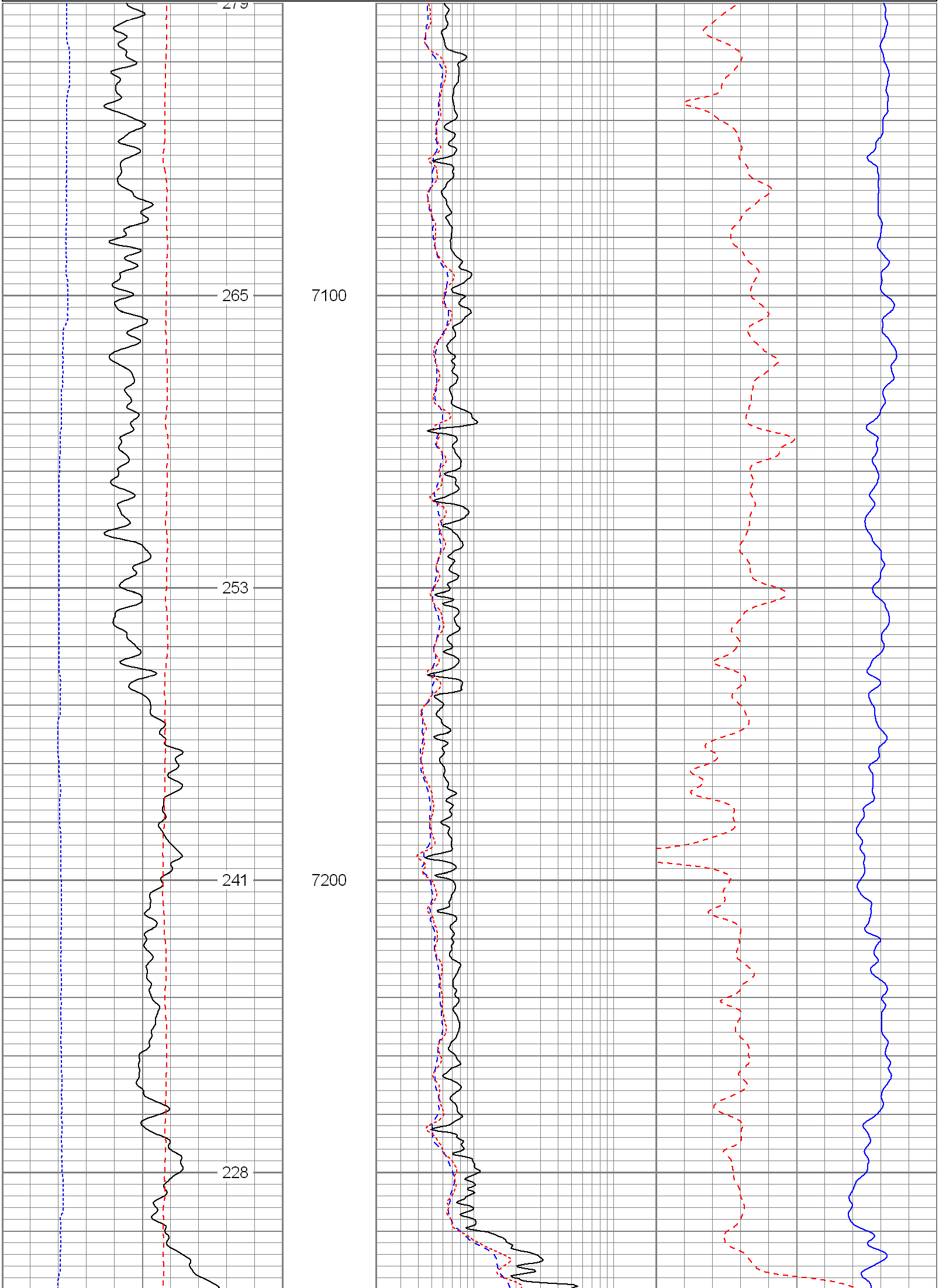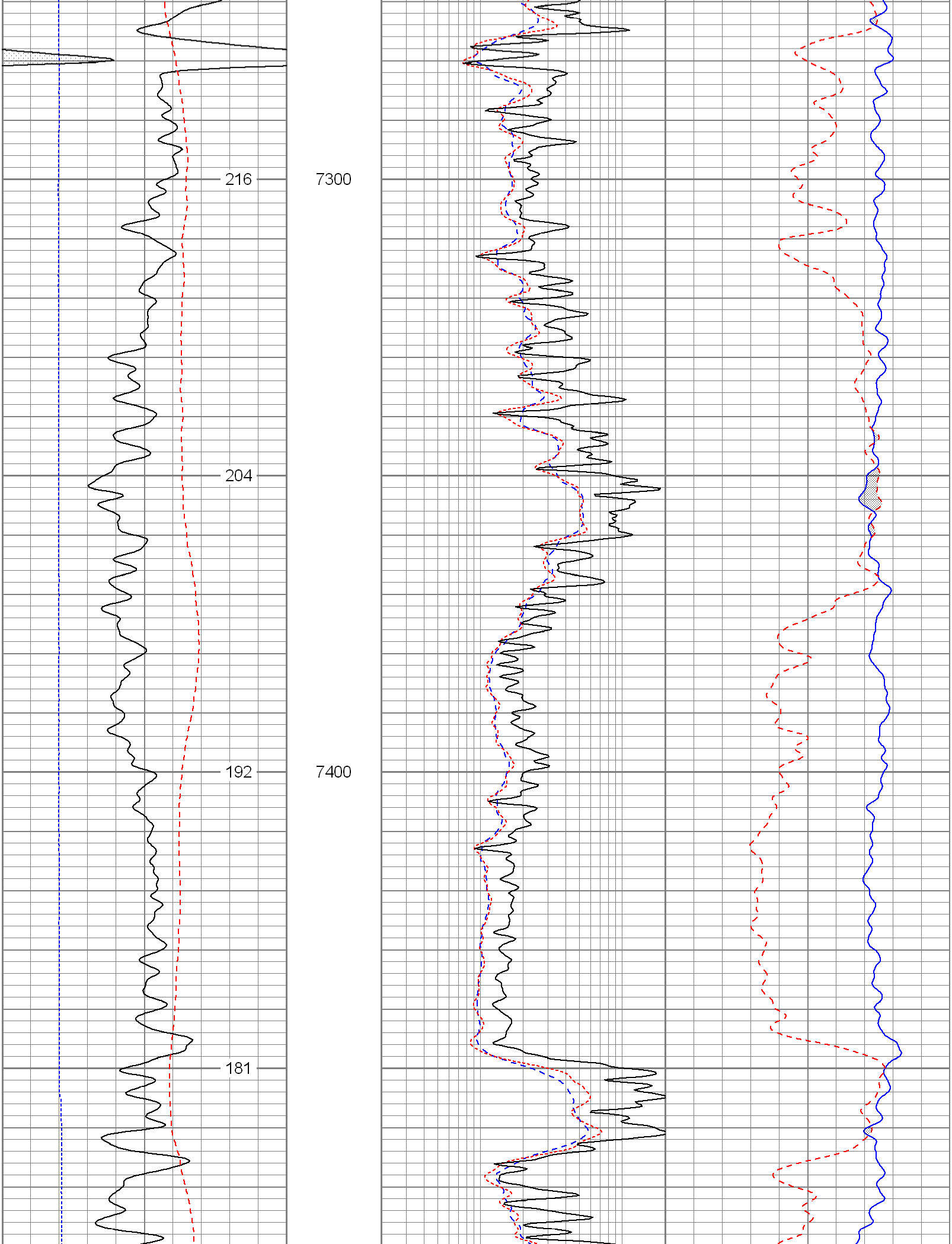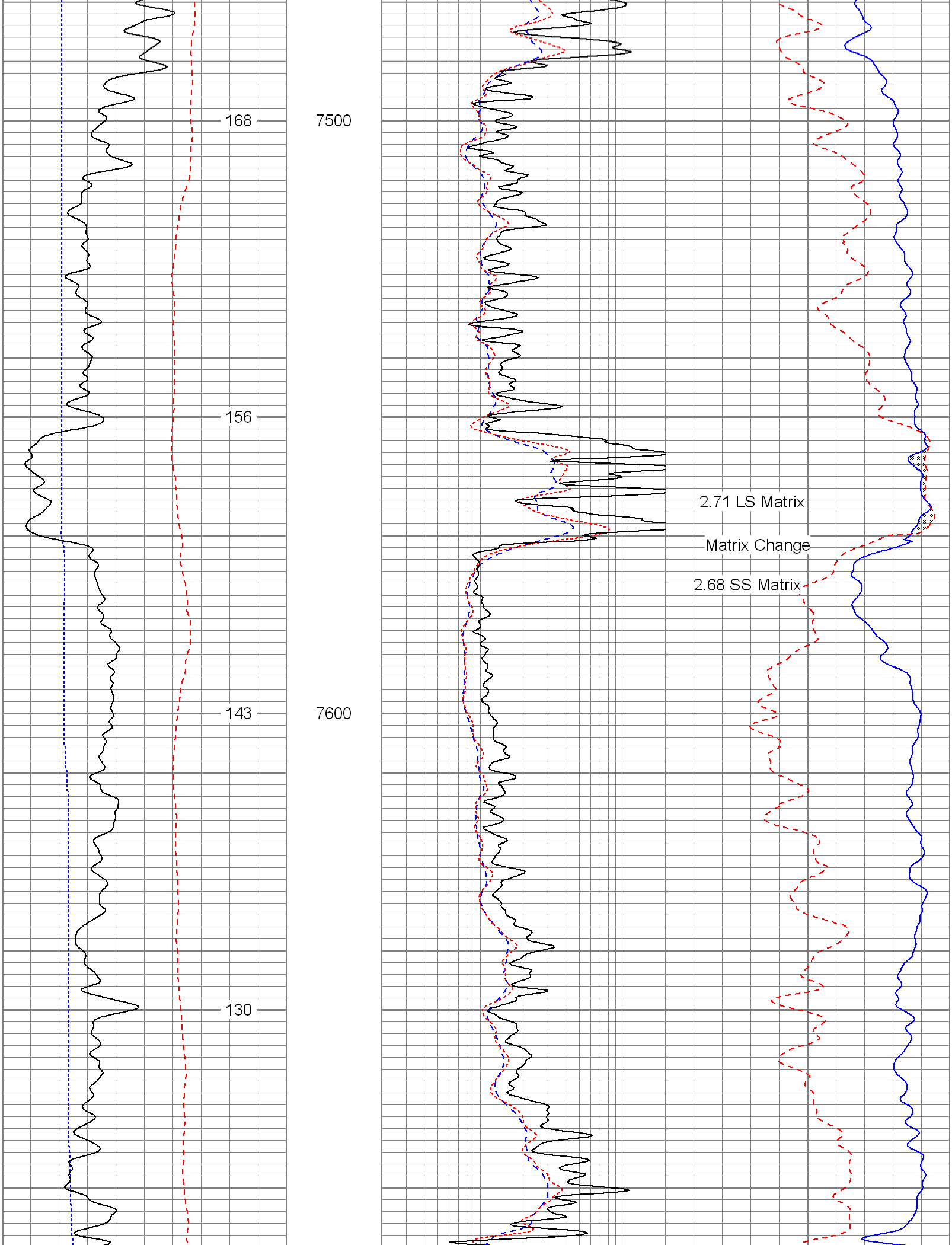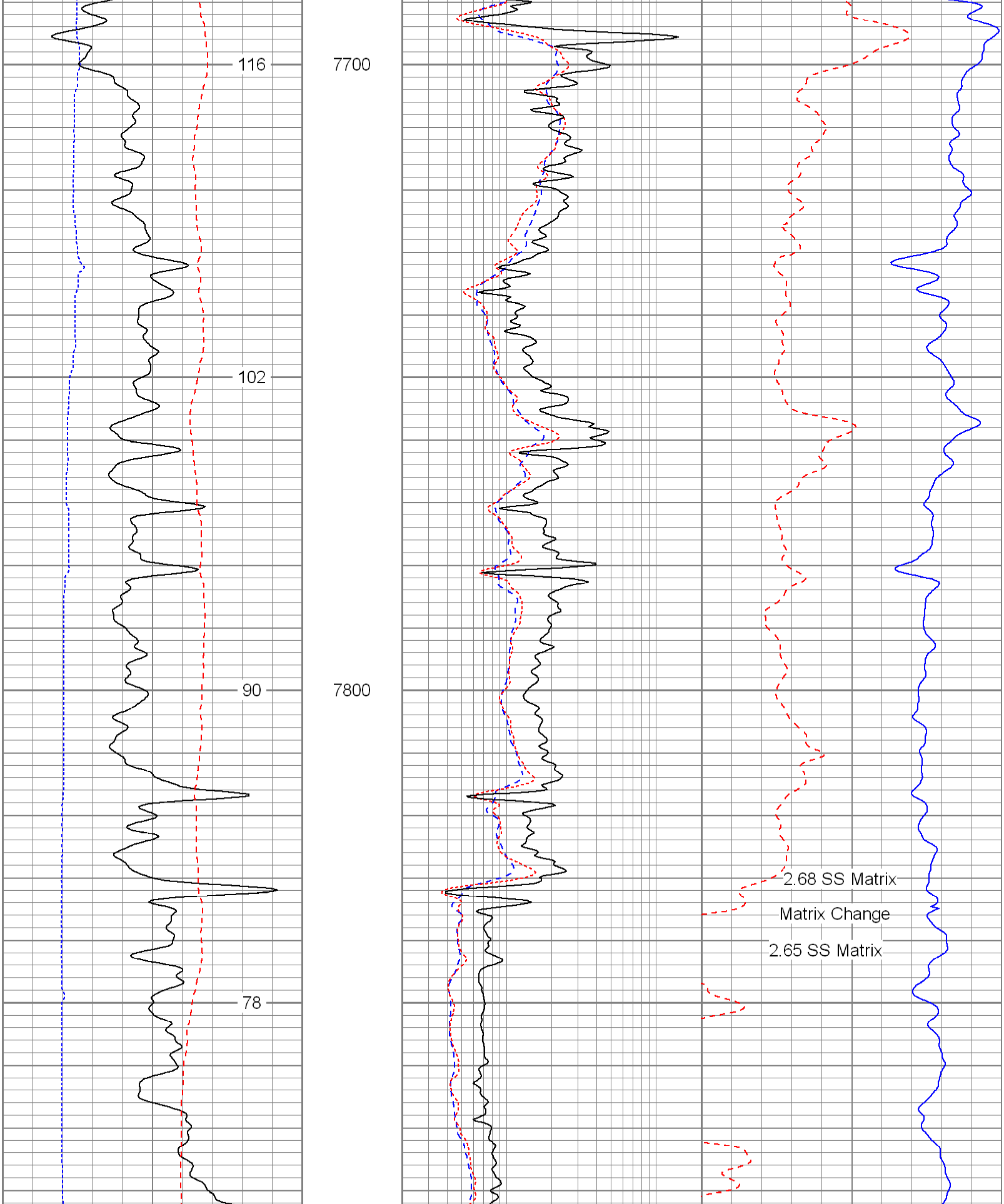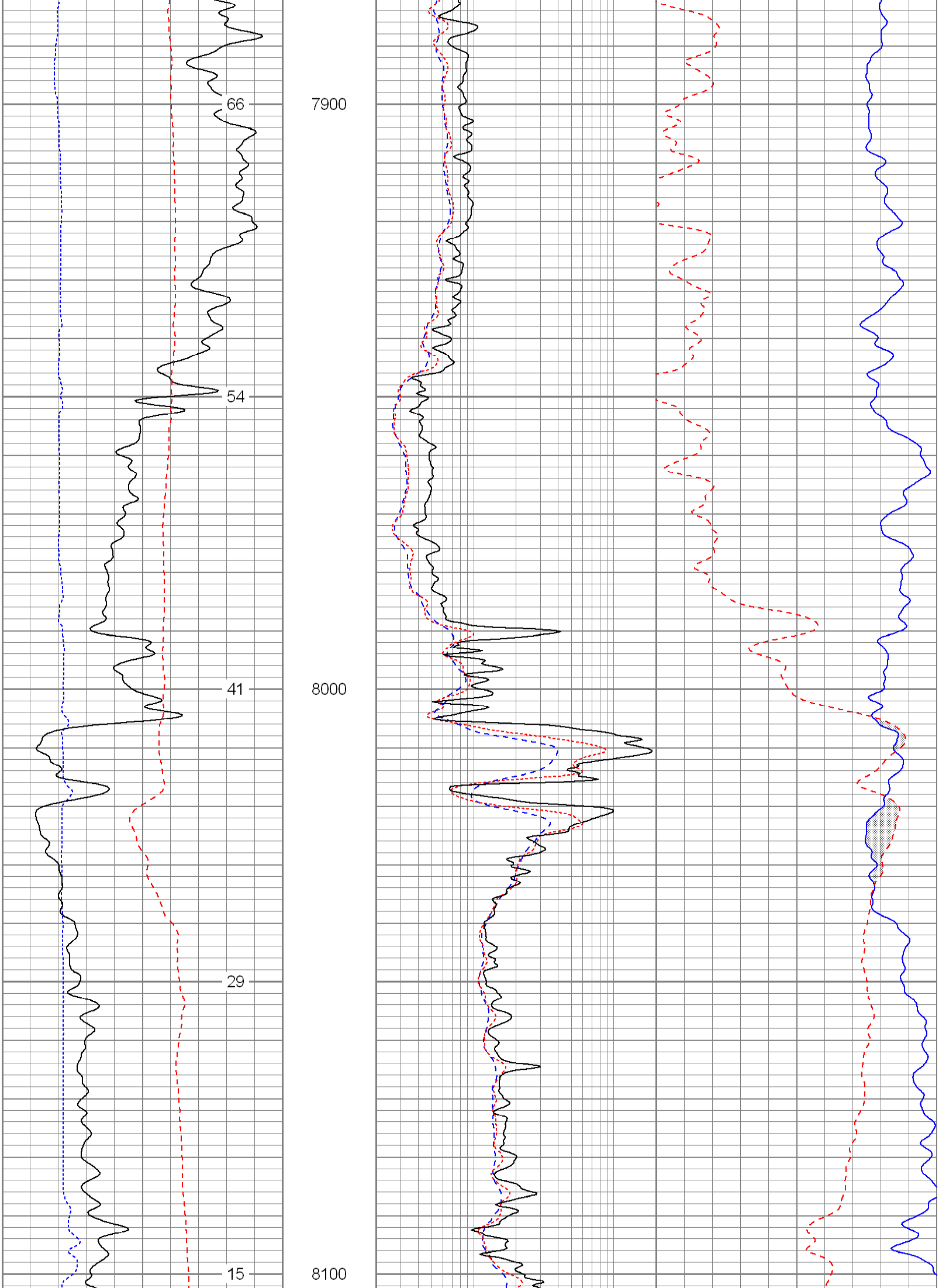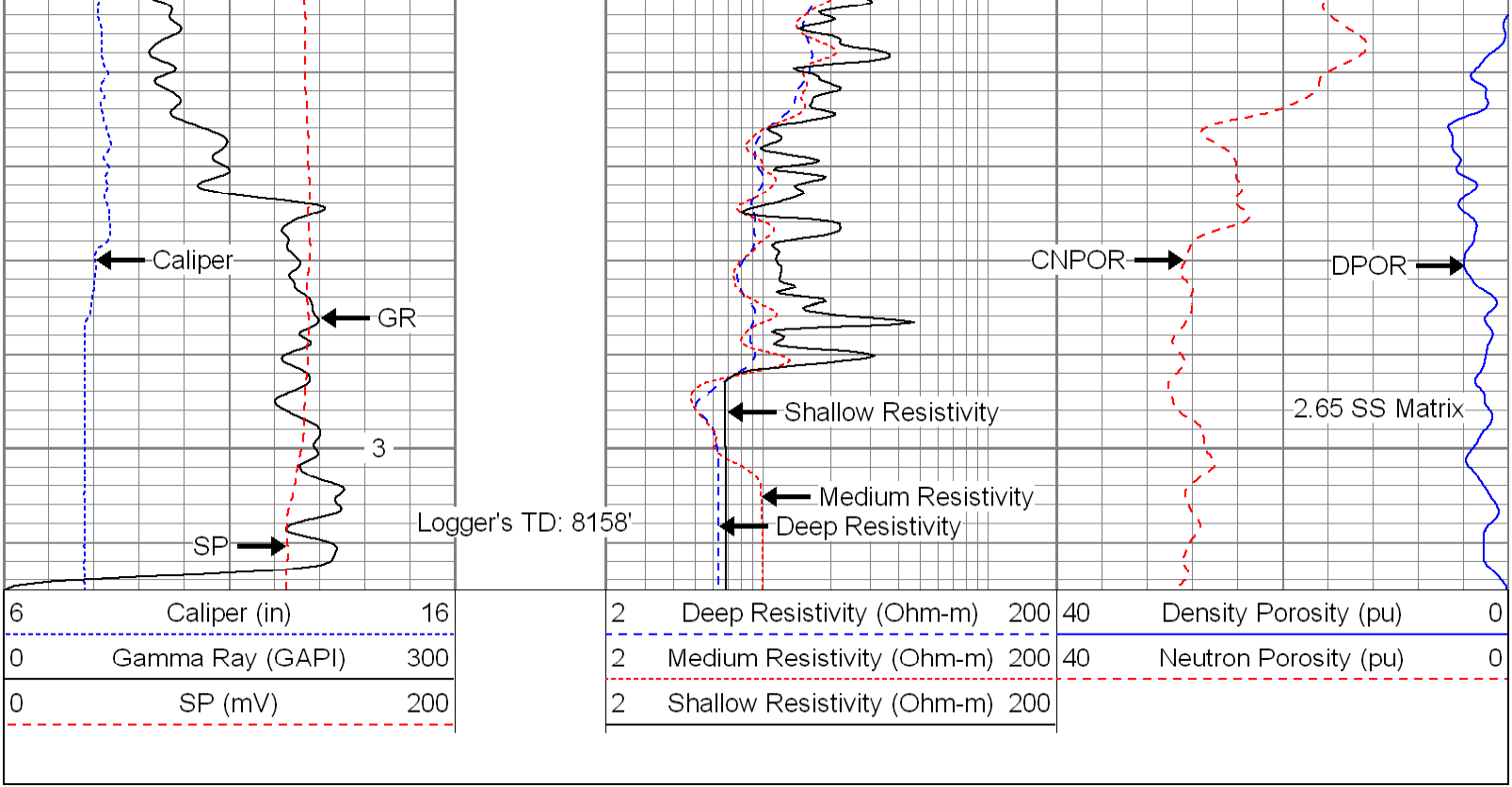6 Caliper (in) 16	2 Deep Resistivity (Ohm-m) 200	40 Density Porosity (pu) 0
0 Gamma Ray (GAPI) 300	2 Medium Resistivity (Ohm-m) 200	40 Neutron Porosity (pu) 0
0 SP (mV) 200	2 Shallow Resistivity (Ohm-m) 200