J-W WIRELINE COMPANY

CEMENT BOND
GAMMA RAY
COLLAR CORRELATION LOG

Company BONANZA CREEK OPERATING CO. LLC
Well ROTHE 22-6
Field WATTENBERG
County WELD
State COLORADO

Company BONANZA CREEK OPERATING CO. LLC
Well ROTHE 22-6
Field WATTENBERG
County WELD State COLORADO

Location: API # : 05-123-26161-00
SE/NW
1985' FNL & 1995' FWL
SEC 6 TWP 4N RGE 63W

Other Services
NONE

Permanent Datum	GROUND LEVEL	Elevation	4595
Log Measured From	KELLY BUSHING		
Drilling Measured From	KELLY BUSHING		

Elevation
K.B. 4605
D.F. 4604
G.L. 4595

Date	24-AUG-2007		
Run Number	ONE		
Depth Driller	6810		
Depth Logger	6737		
Bottom Logged Interval	6732		
Top Log Interval	2820		
Open Hole Size	7 7/8		
Type Fluid	WATER		
Density / Viscosity	---		
Max. Recorded Temp.	NOT RECORDED		
Estimated Cement Top	5924 / 2946		
Time Well Ready	---		
Time Logger on Bottom	---		
Equipment Number	473/CR-30/YELLOW		
Location	BRIGHTON CO		
Recorded By	ERICKSON		
Witnessed By	KURT DODGE		

Borehole Record				Tubing Record			
Run Number	Bit	From	To	Size	Weight	From	To

Casing Record	Size	Wgt/Ft	Top	Bottom
Surface String				
Prot. String				
Production String	4 1/2	11.6	SURFACE	TOTAL DEPTH
Liner				

<<< Fold Here >>>

All interpretations are opinions based on inferences from electrical or other measurements and we cannot and do not guarantee the accuracy or correctness of any interpretation, and we shall not, except in the case of gross or willful negligence on our part, be liable or responsible for any loss, costs, damages, or expenses incurred or sustained by anyone resulting from any interpretation made by any of our officers, agents or employees. These interpretations are also subject to our general terms and conditions set out in our current Price Schedule.

Comments

LOG CORRELATED TO CDN / DIL DATED 18-AUG-2007

Database File: rot226.db
Dataset Pathname: pass2
Presentation Format: cblx
Dataset Creation: Fri Aug 24 16:08:35 2007 by Log Std Casedhole 06040
Charted by: Depth in Feet scaled 1:240

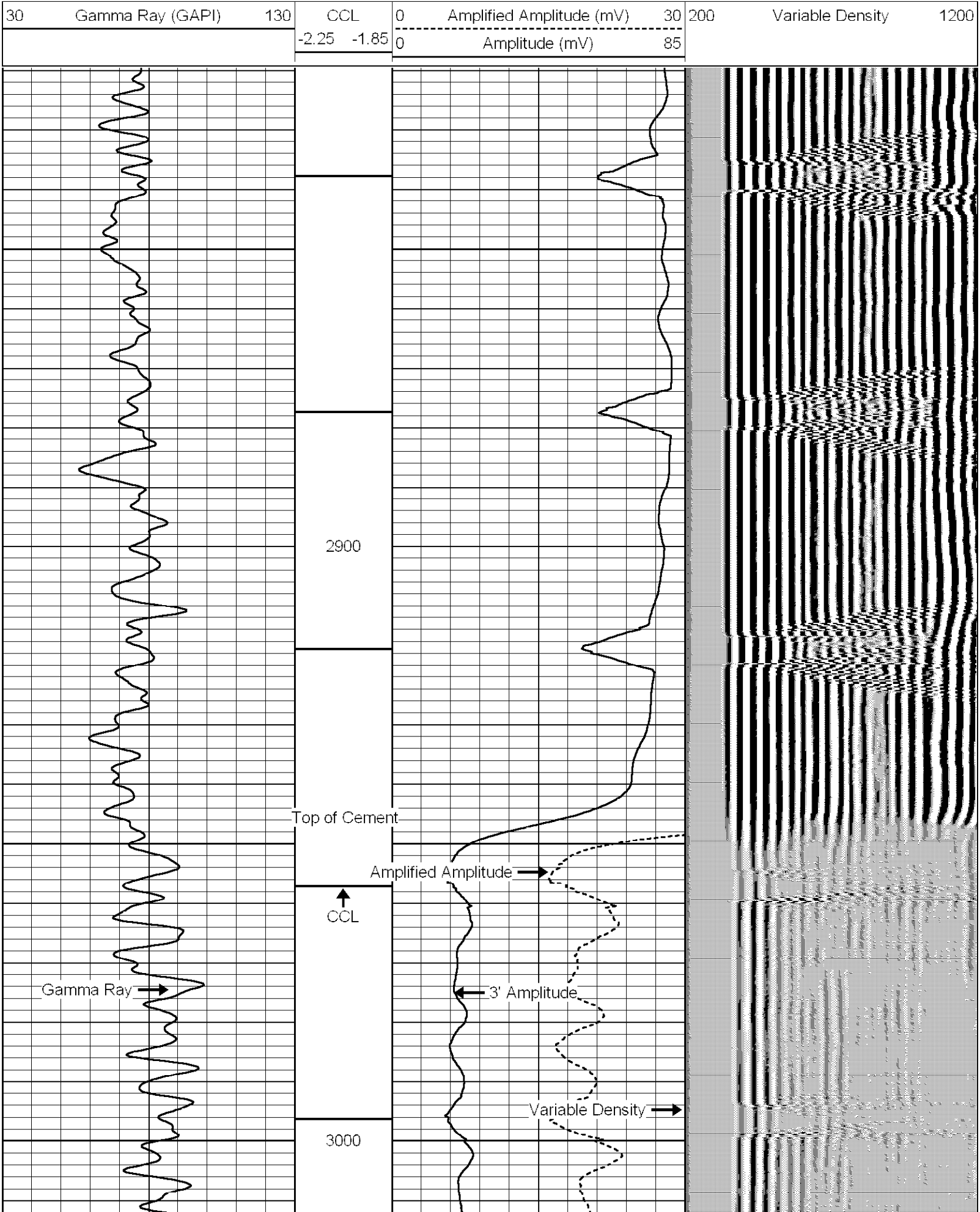

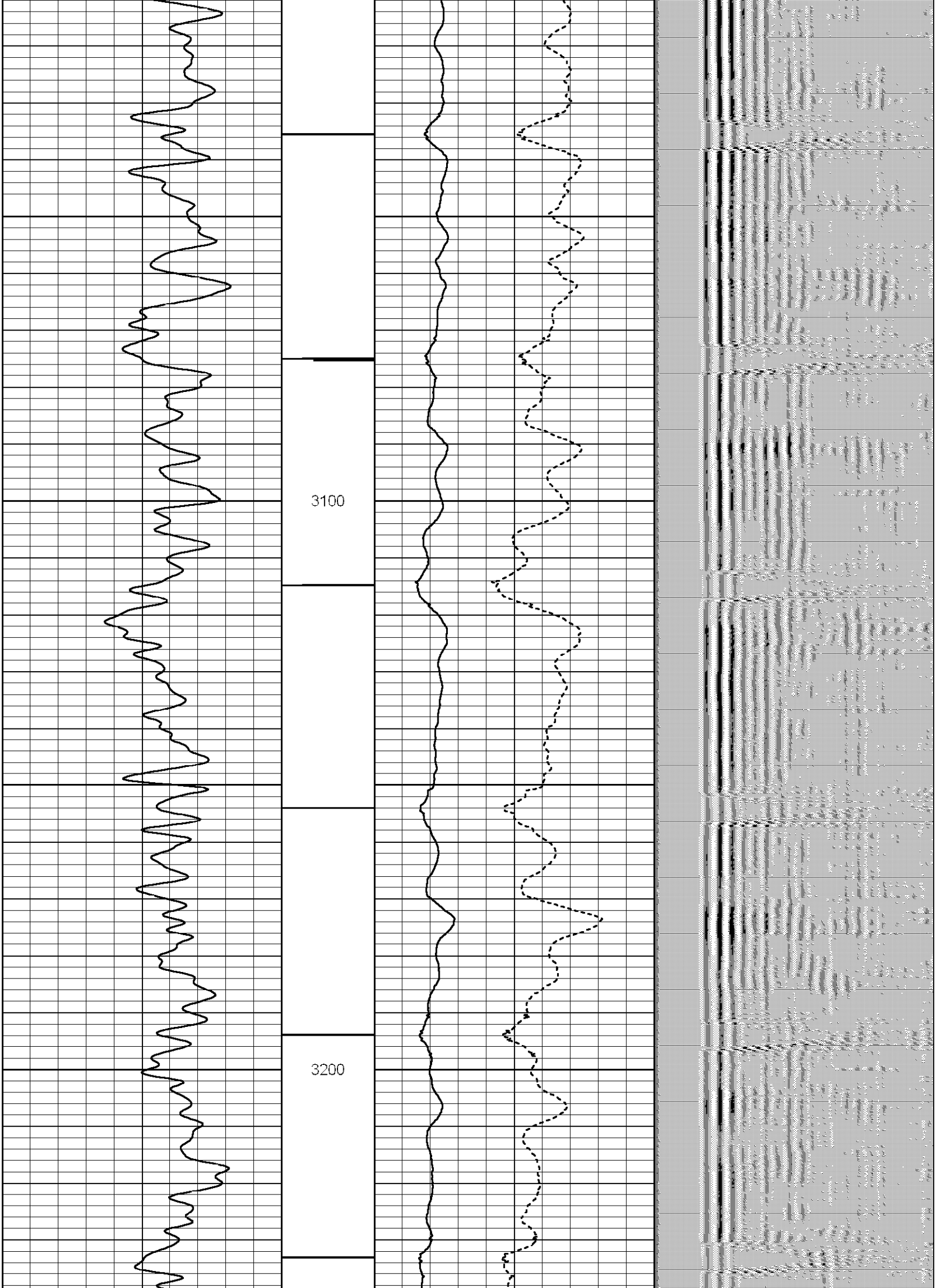

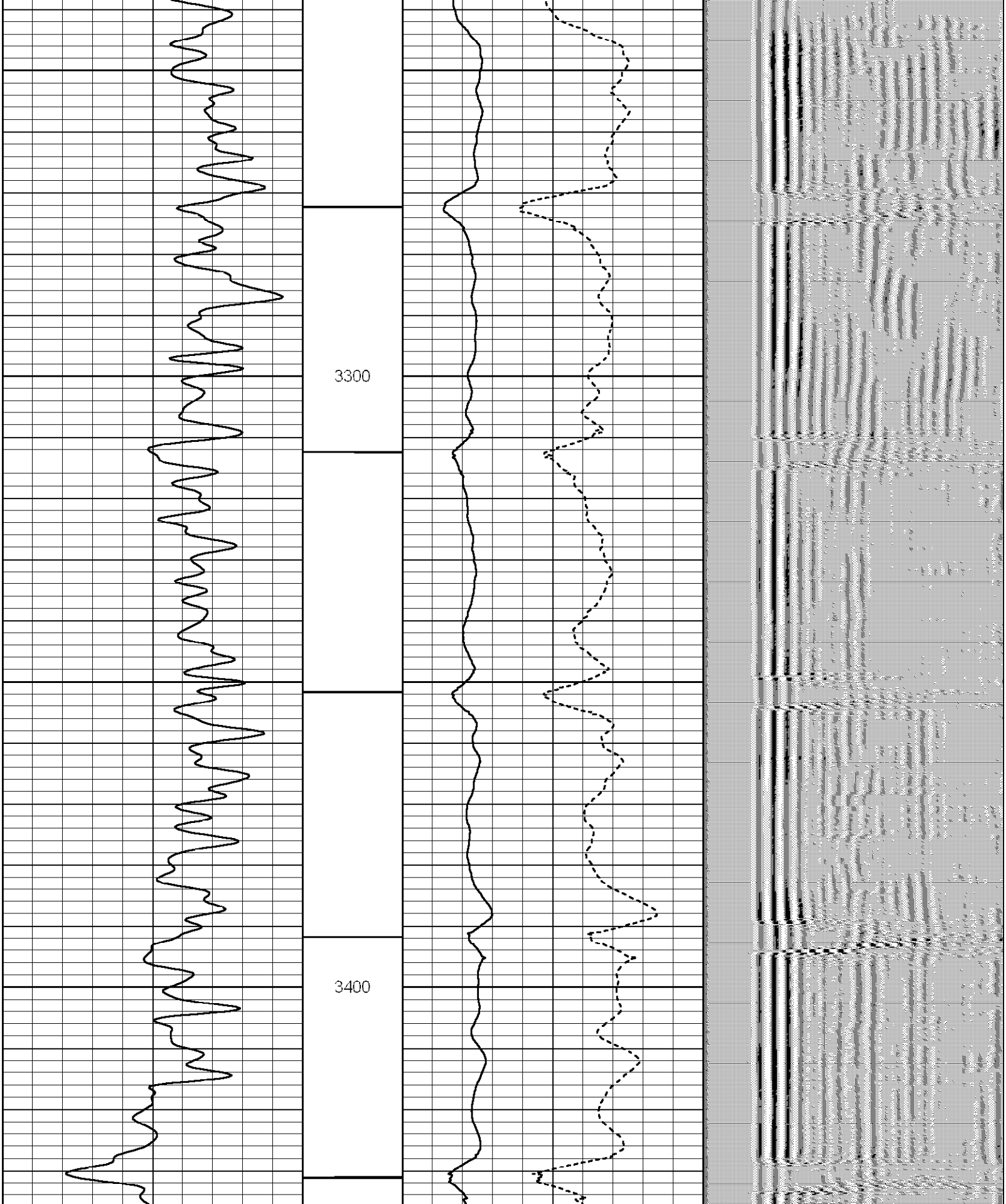

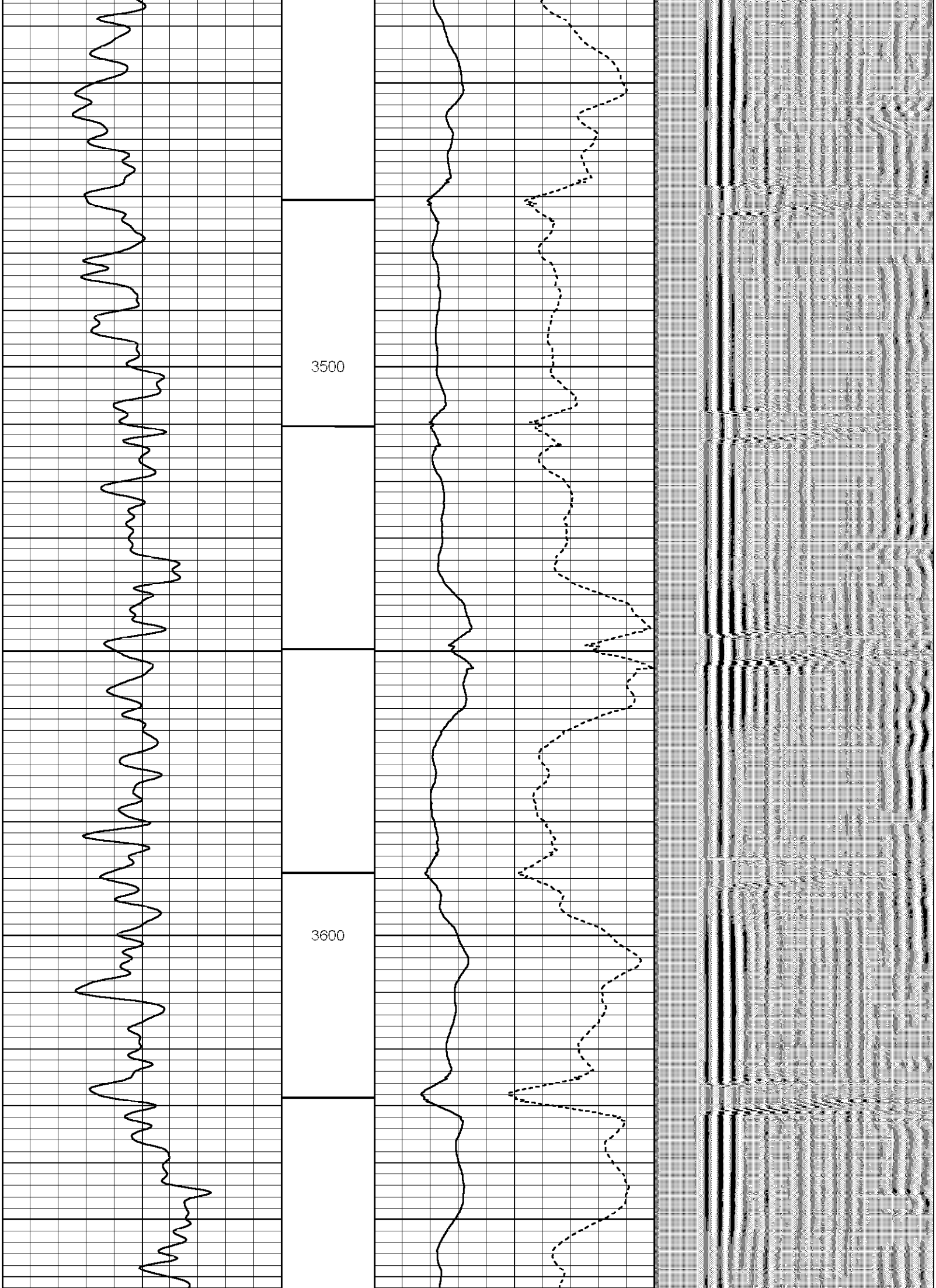

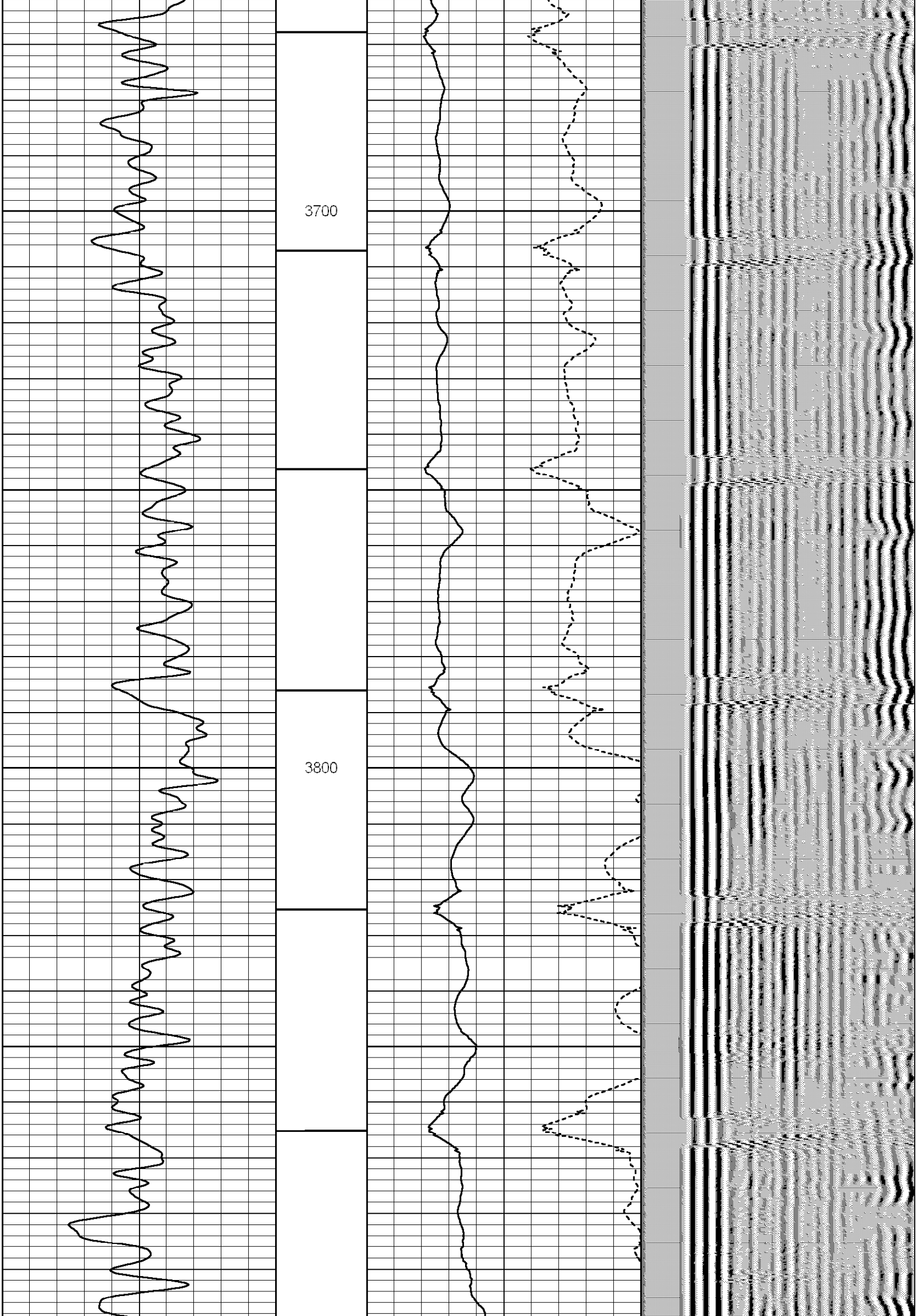

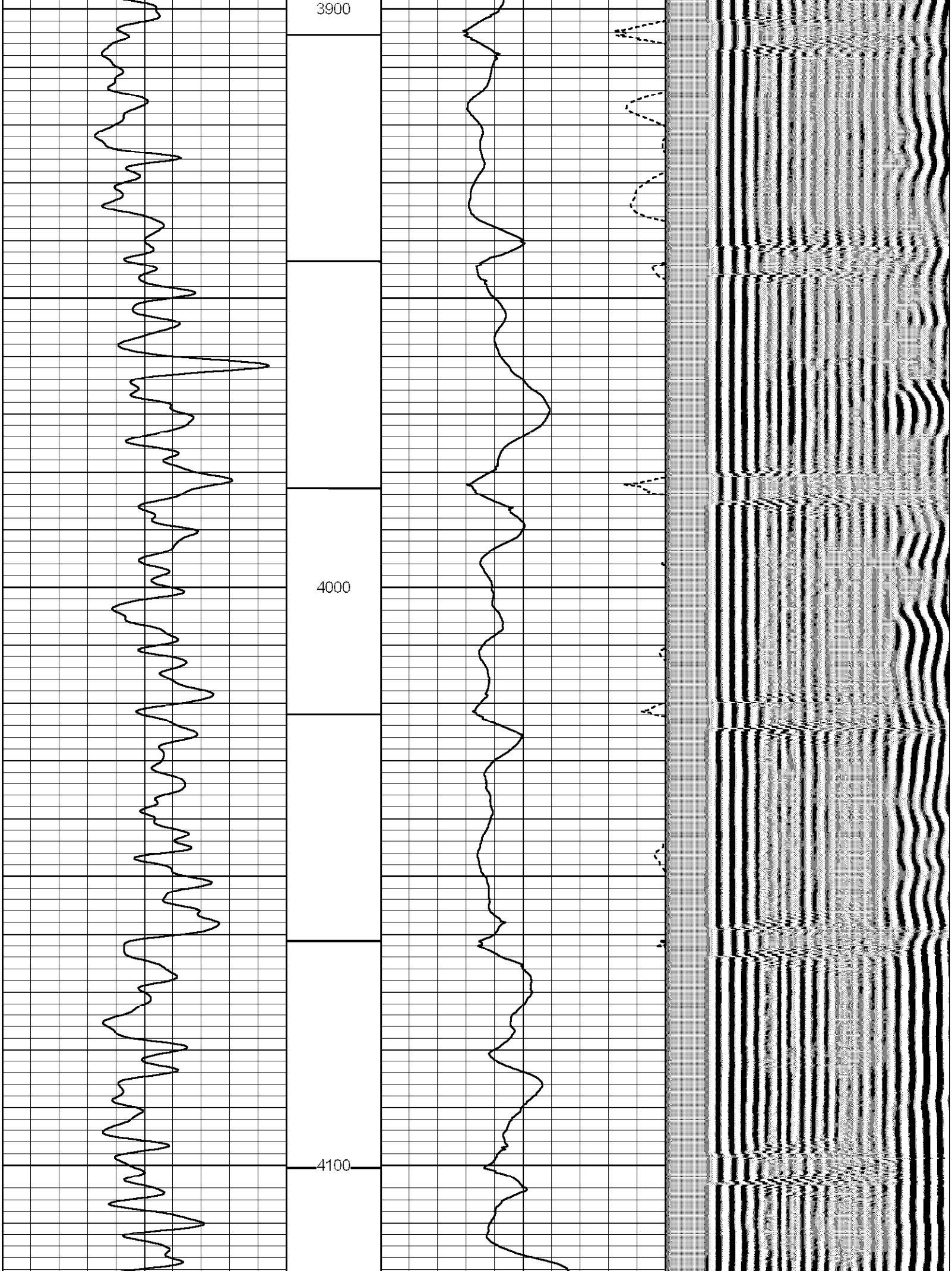

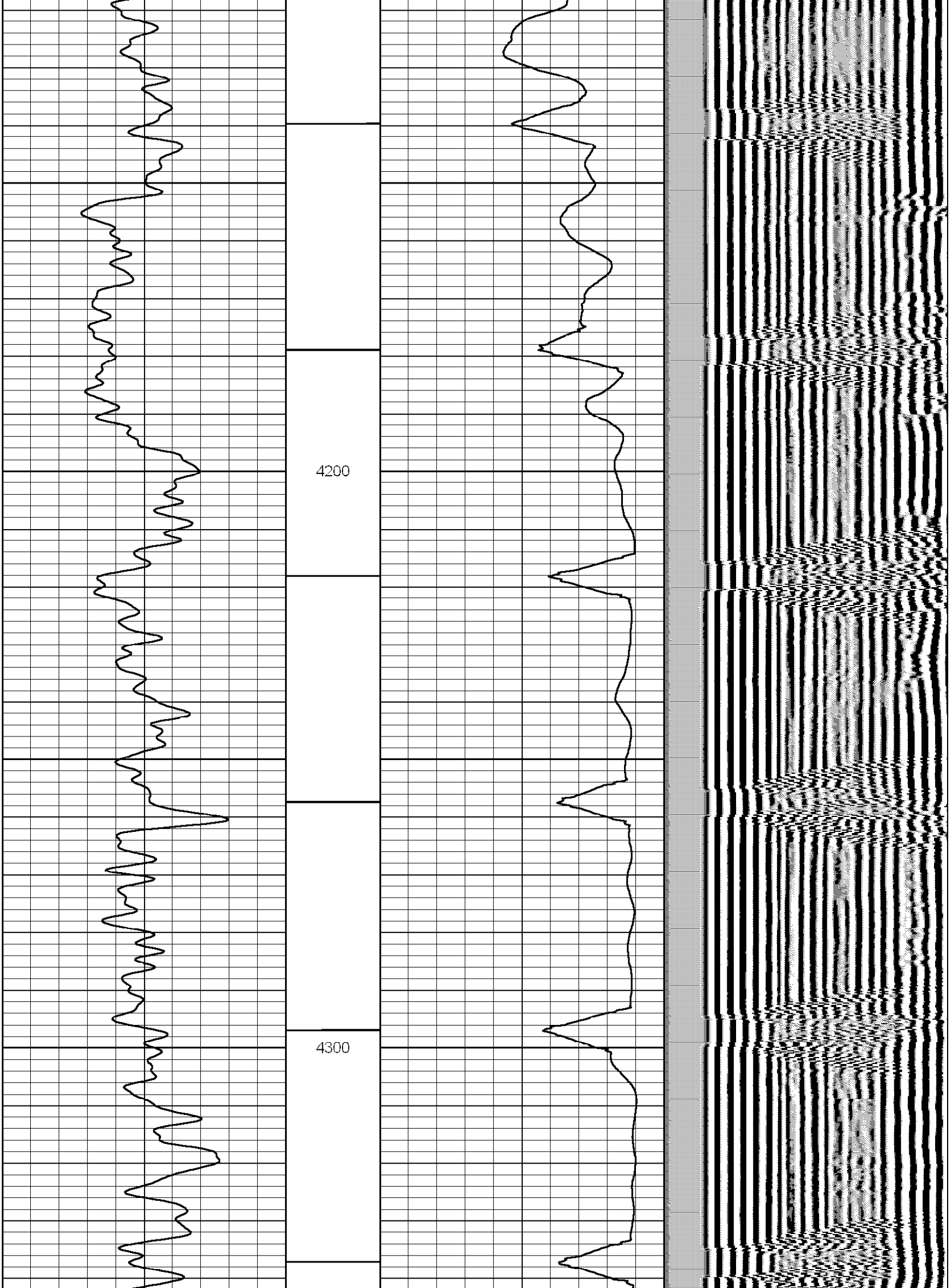

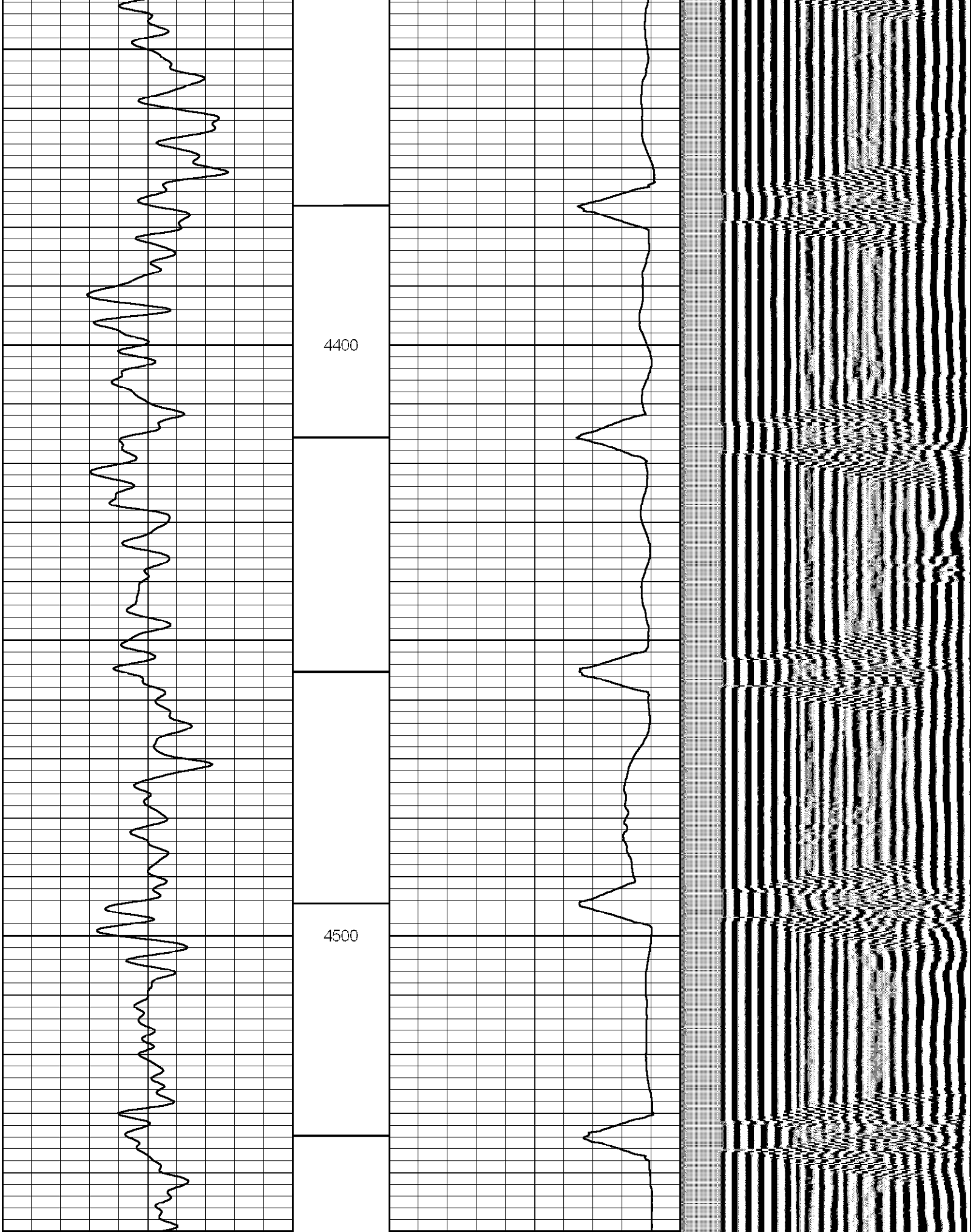

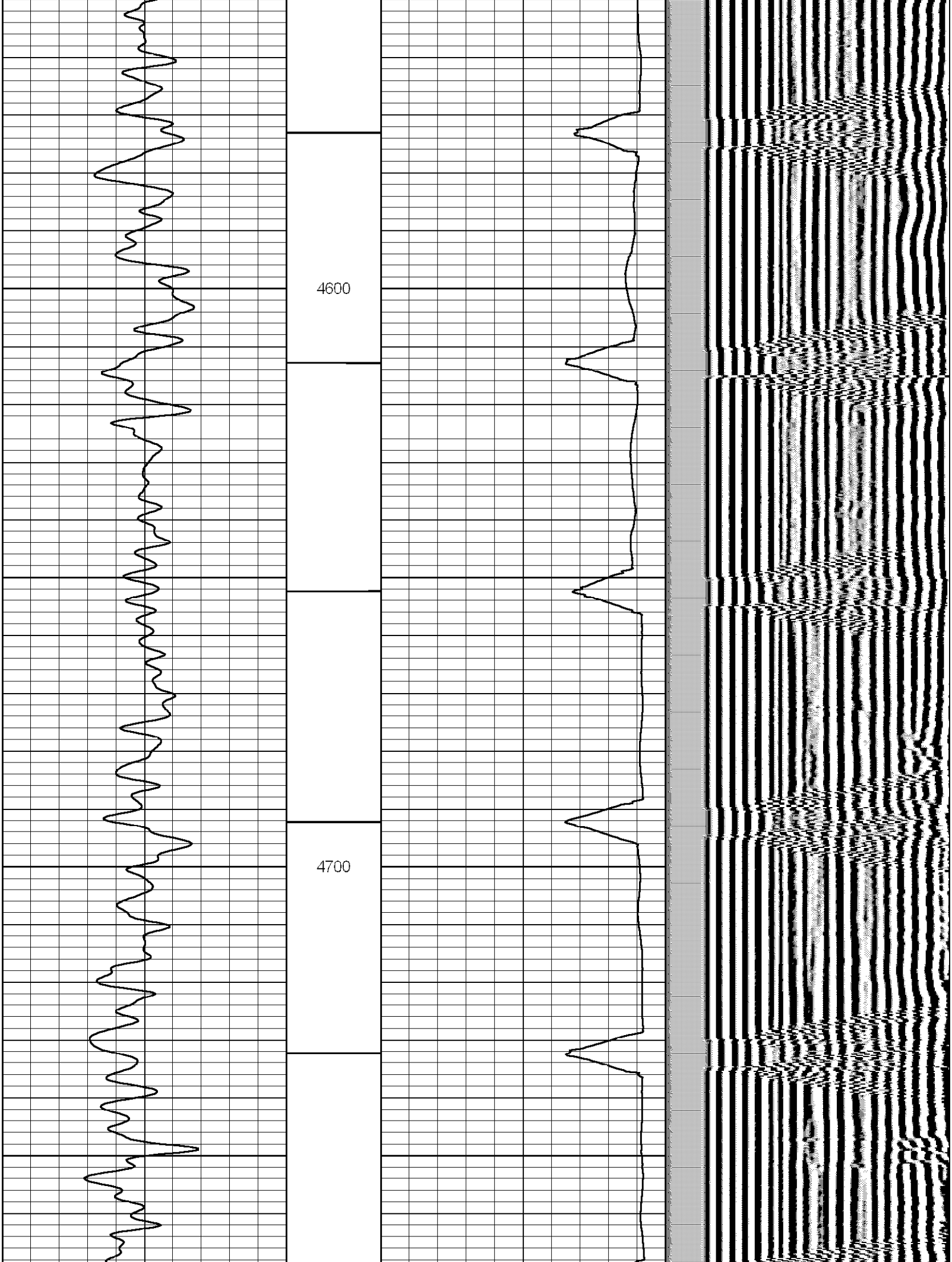

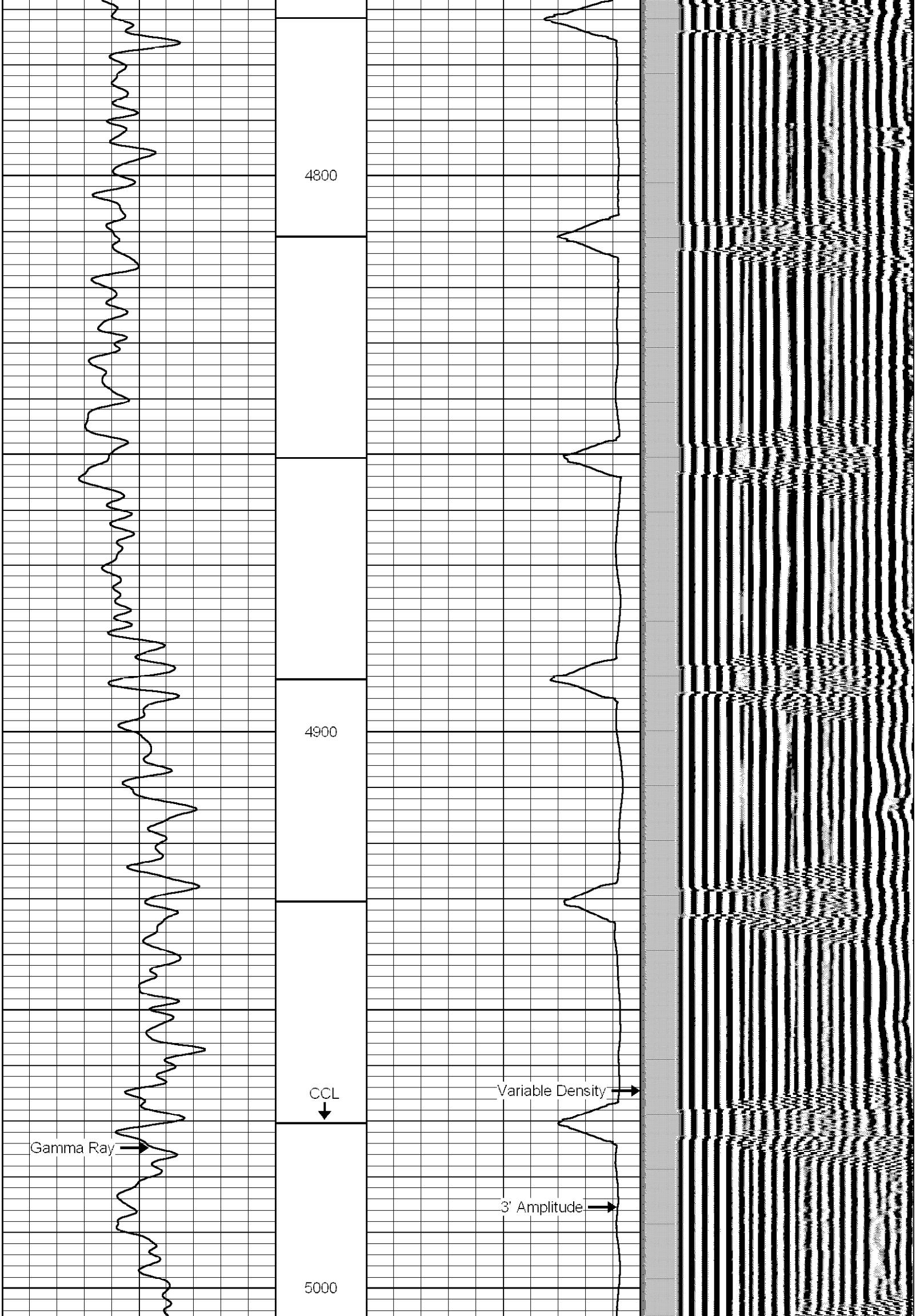

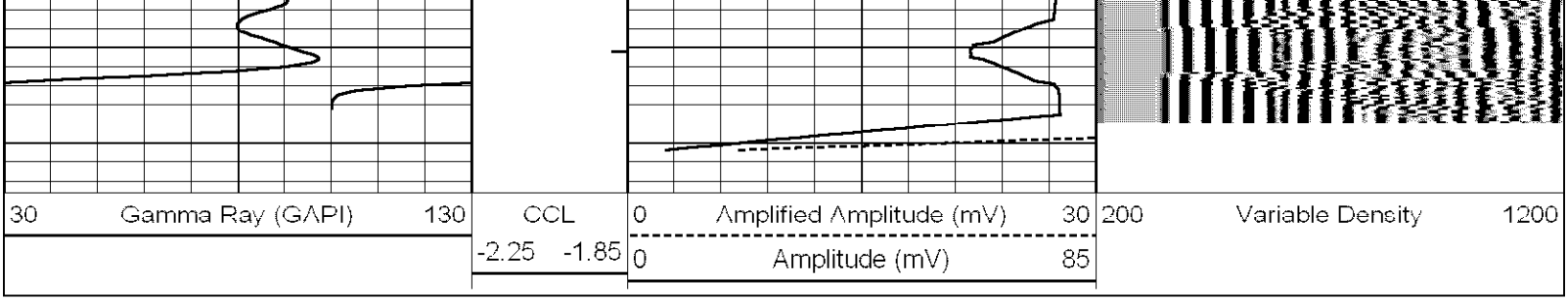

Database File:	rot226.db
Dataset Pathname:	pass1
Presentation Format:	cblx
Dataset Creation:	Fri Aug 24 15:40:51 2007 by Log Std Casedhole 06040
Charted by:	Depth in Feet scaled 1:240

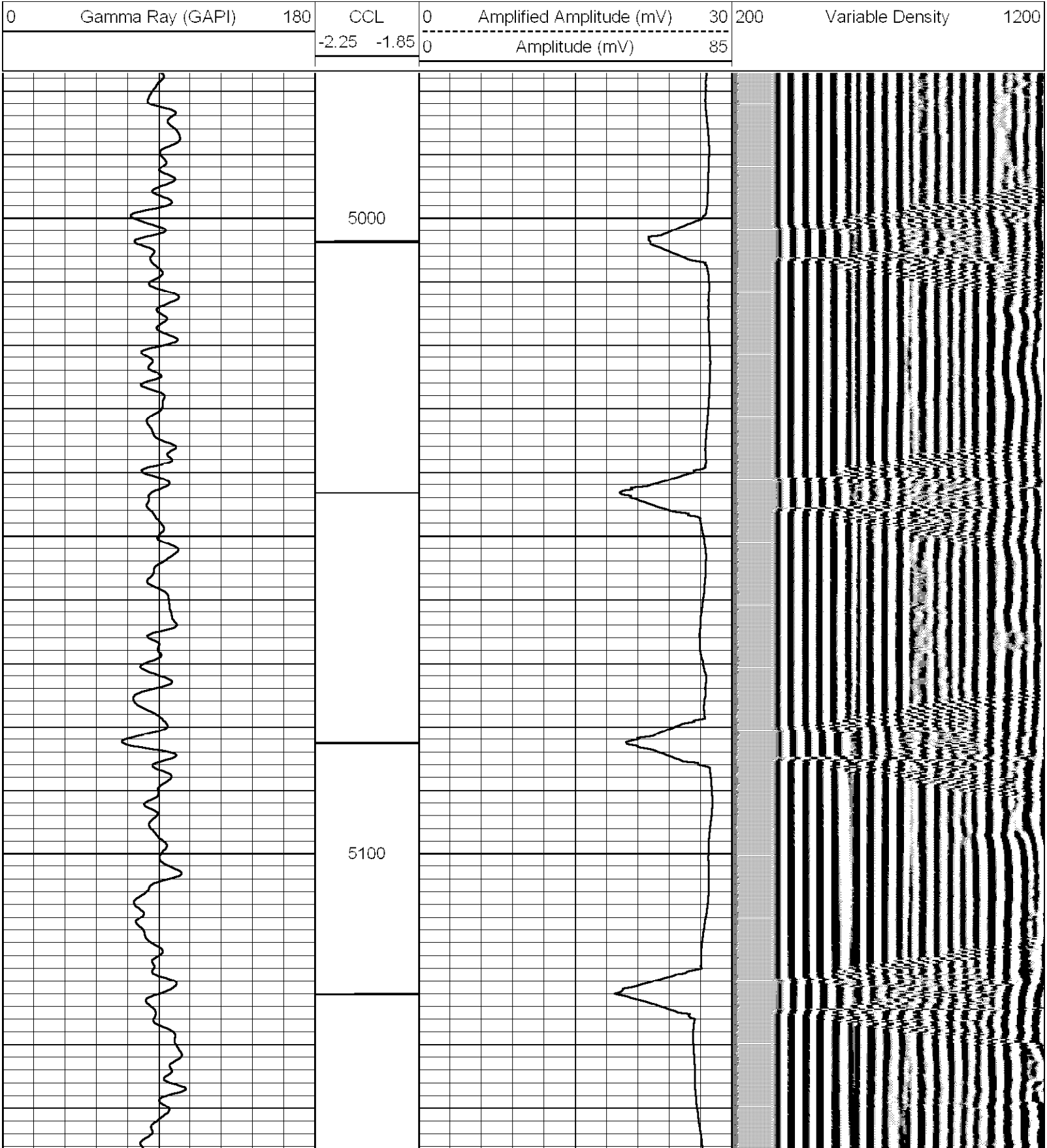

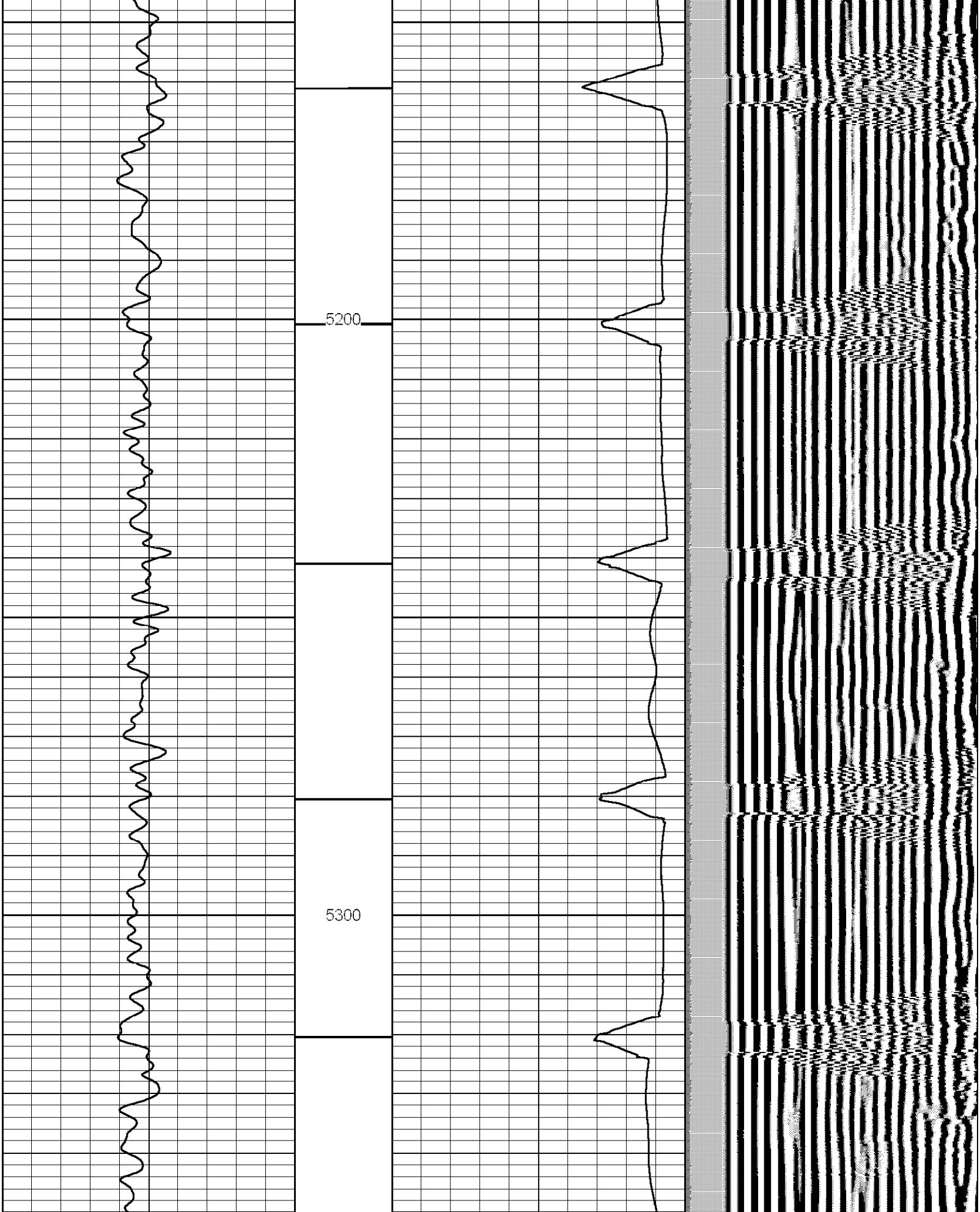

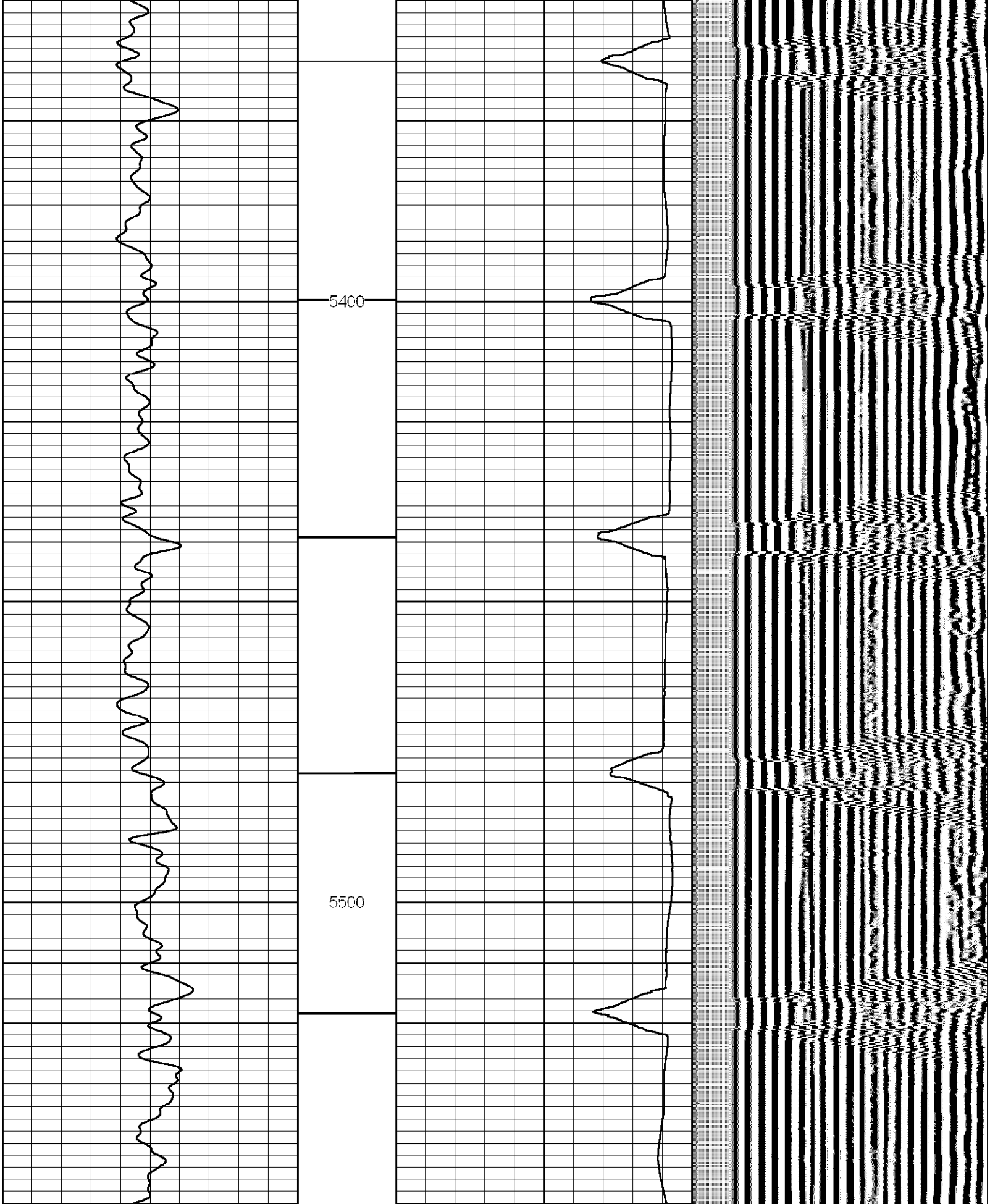

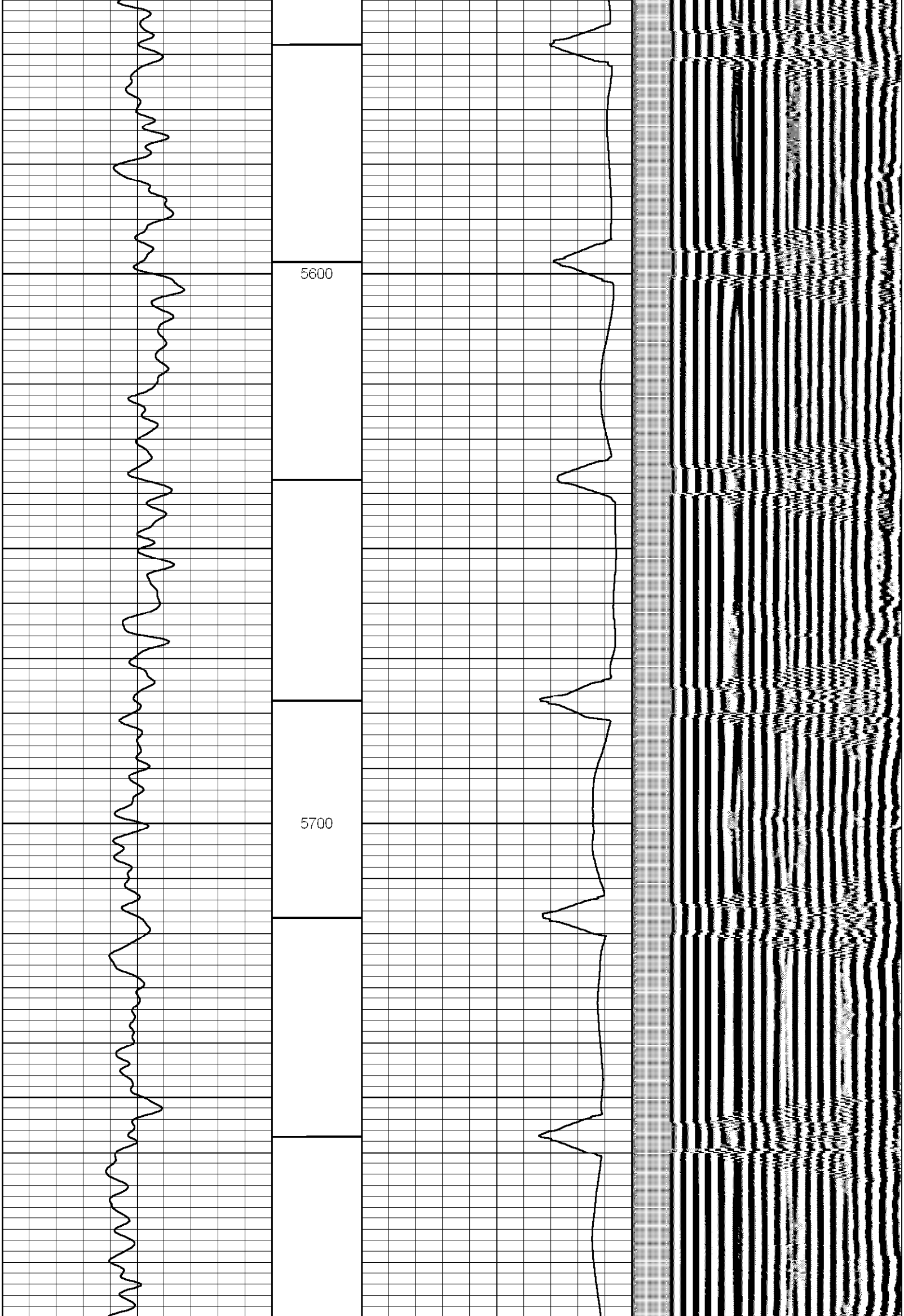

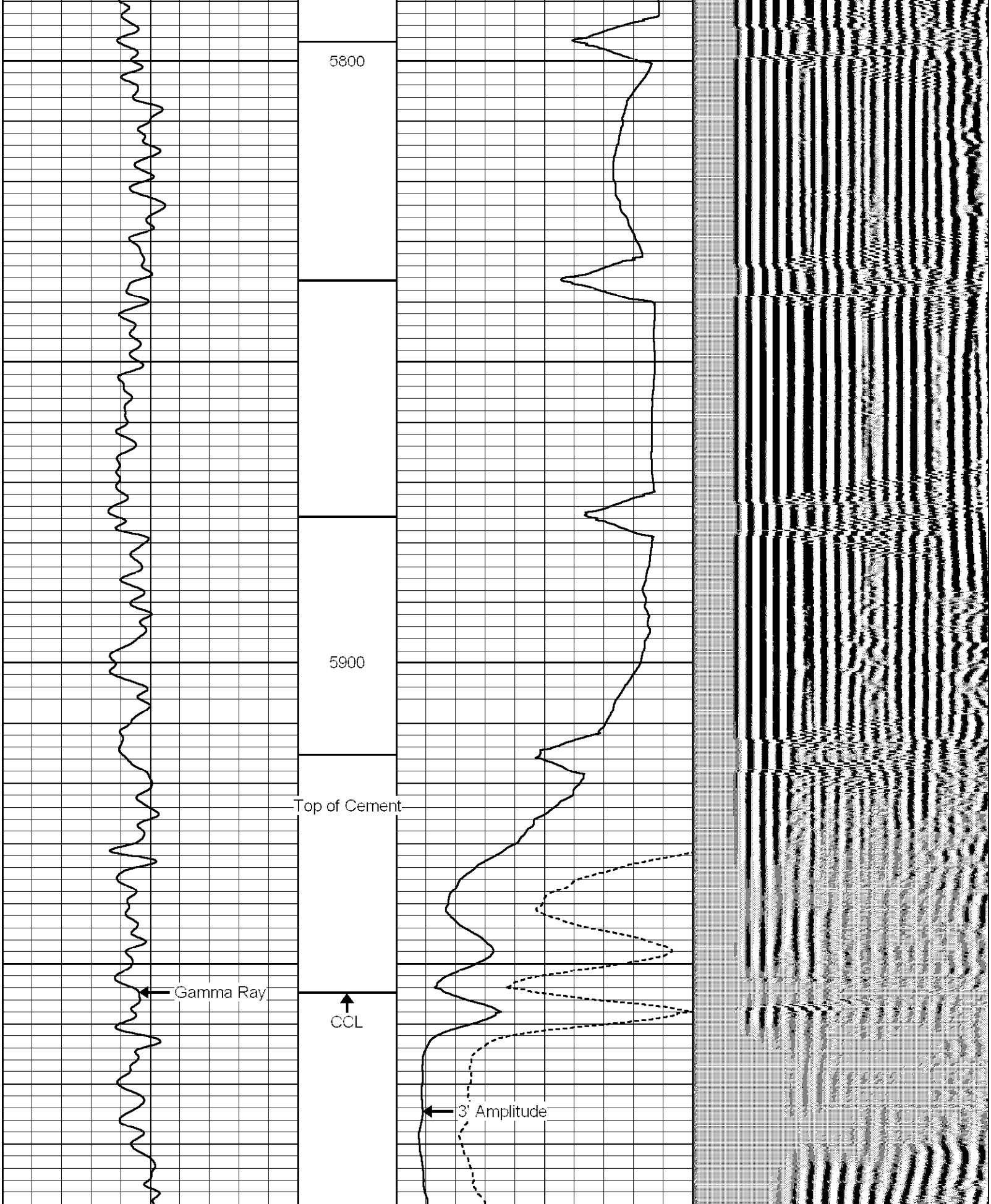

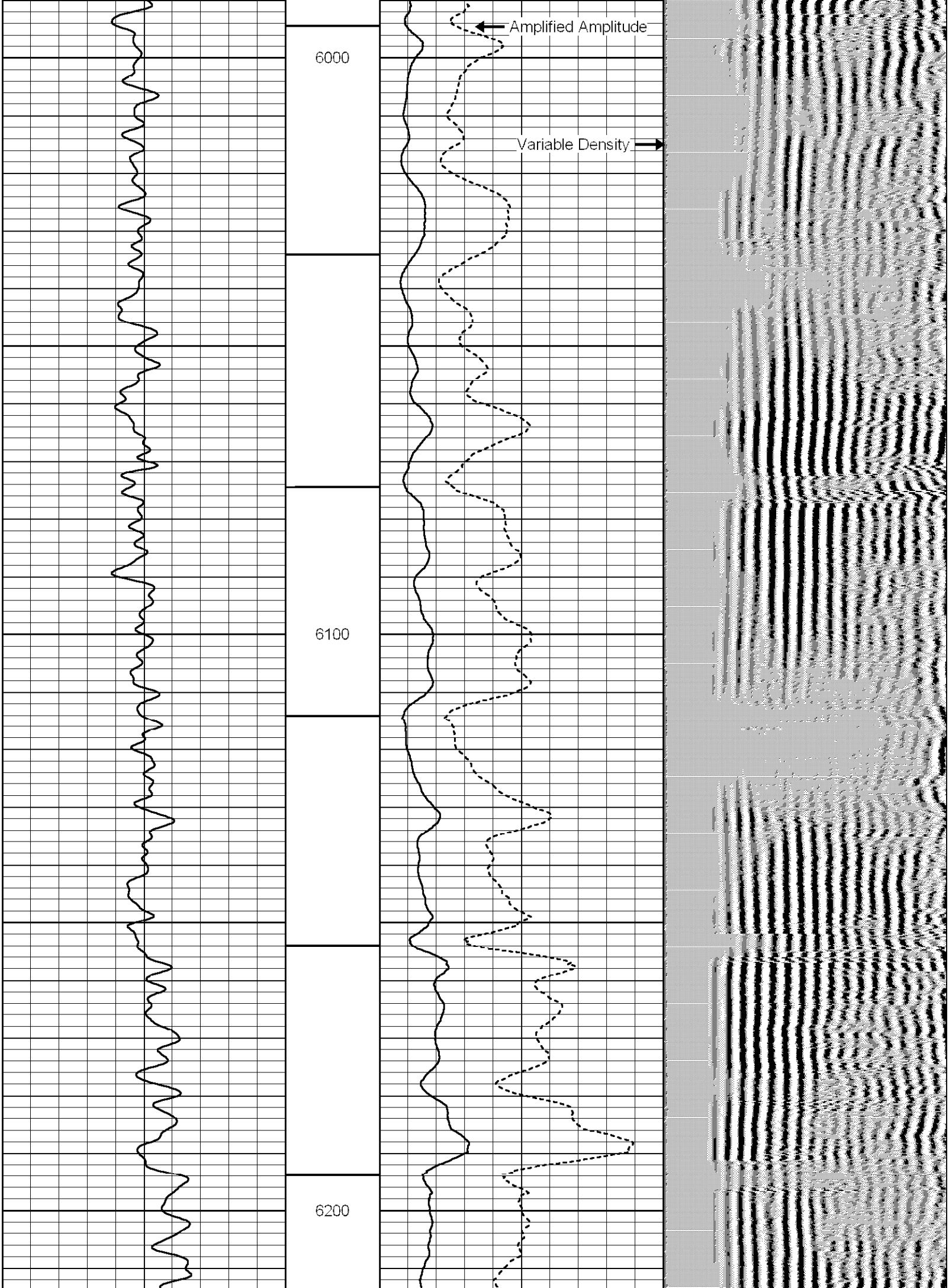

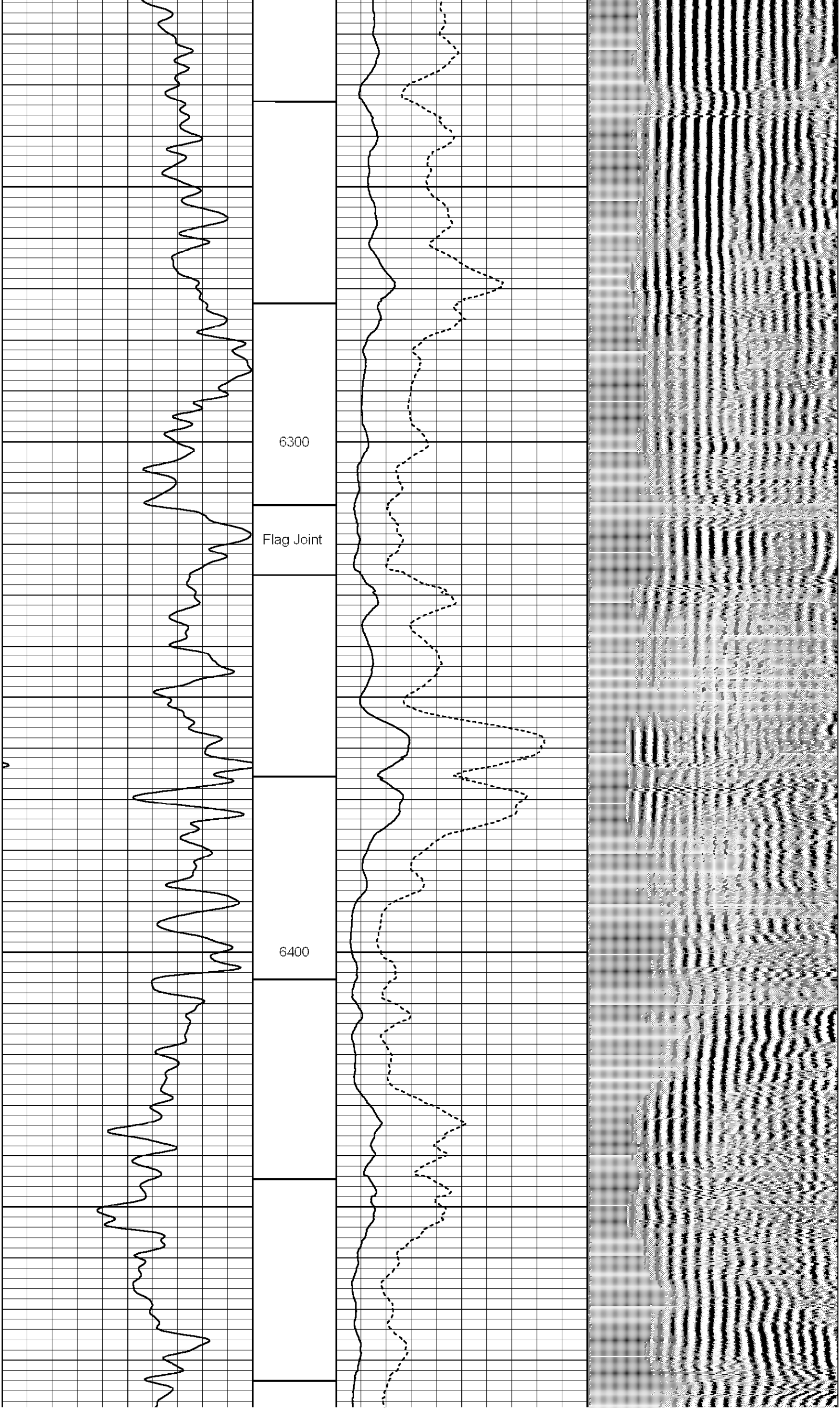

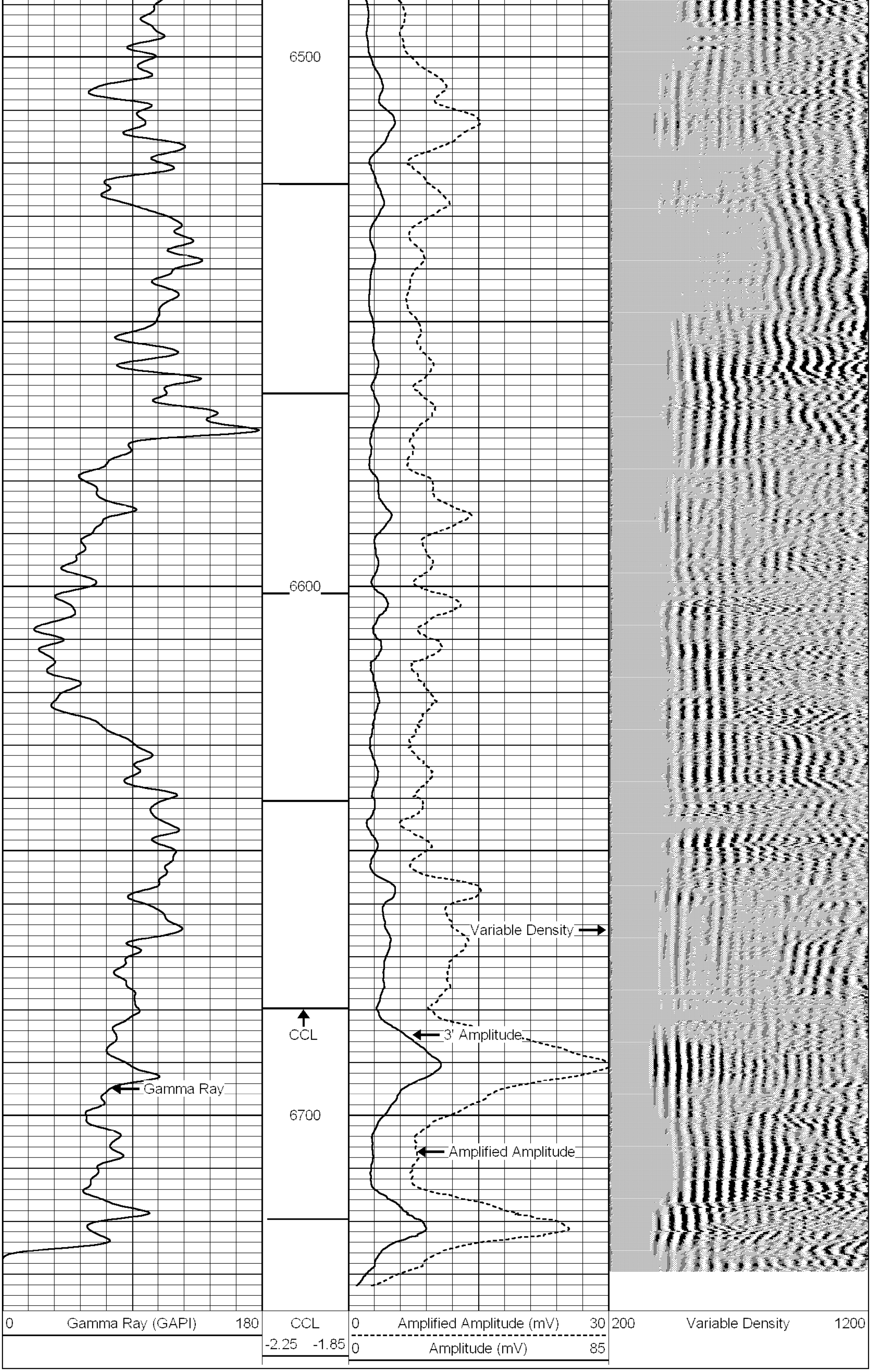
6500
6600
6700
Variable Density
CCL
3' Amplitude
Gamma Ray
Amplified Amplitude
0
Gamma Ray (GAPI)
180
CCL
-2.25
-1.85
0
Amplified Amplitude (mV)
30
0
Amplitude (mV)
85
200
Variable Density
1200