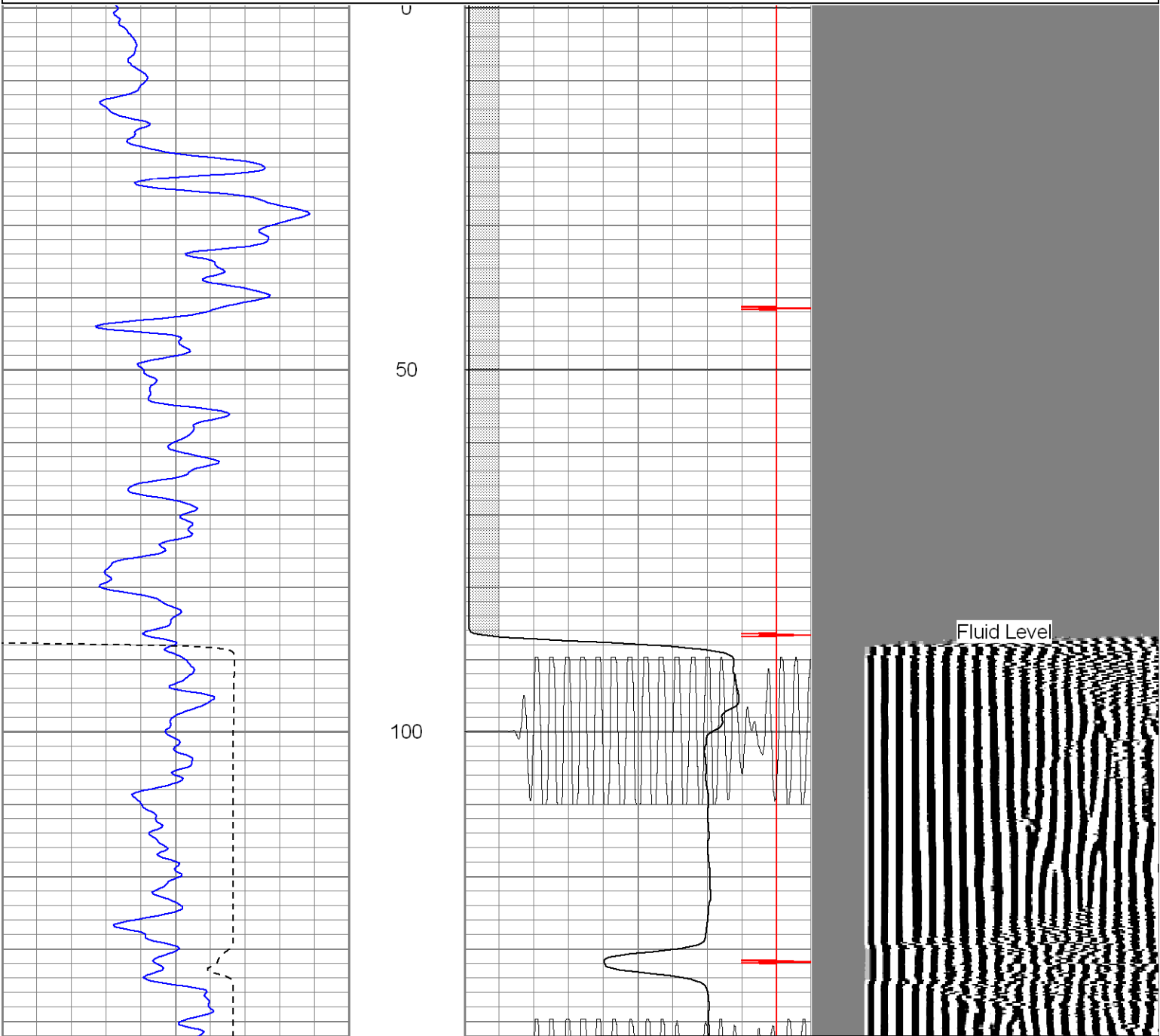
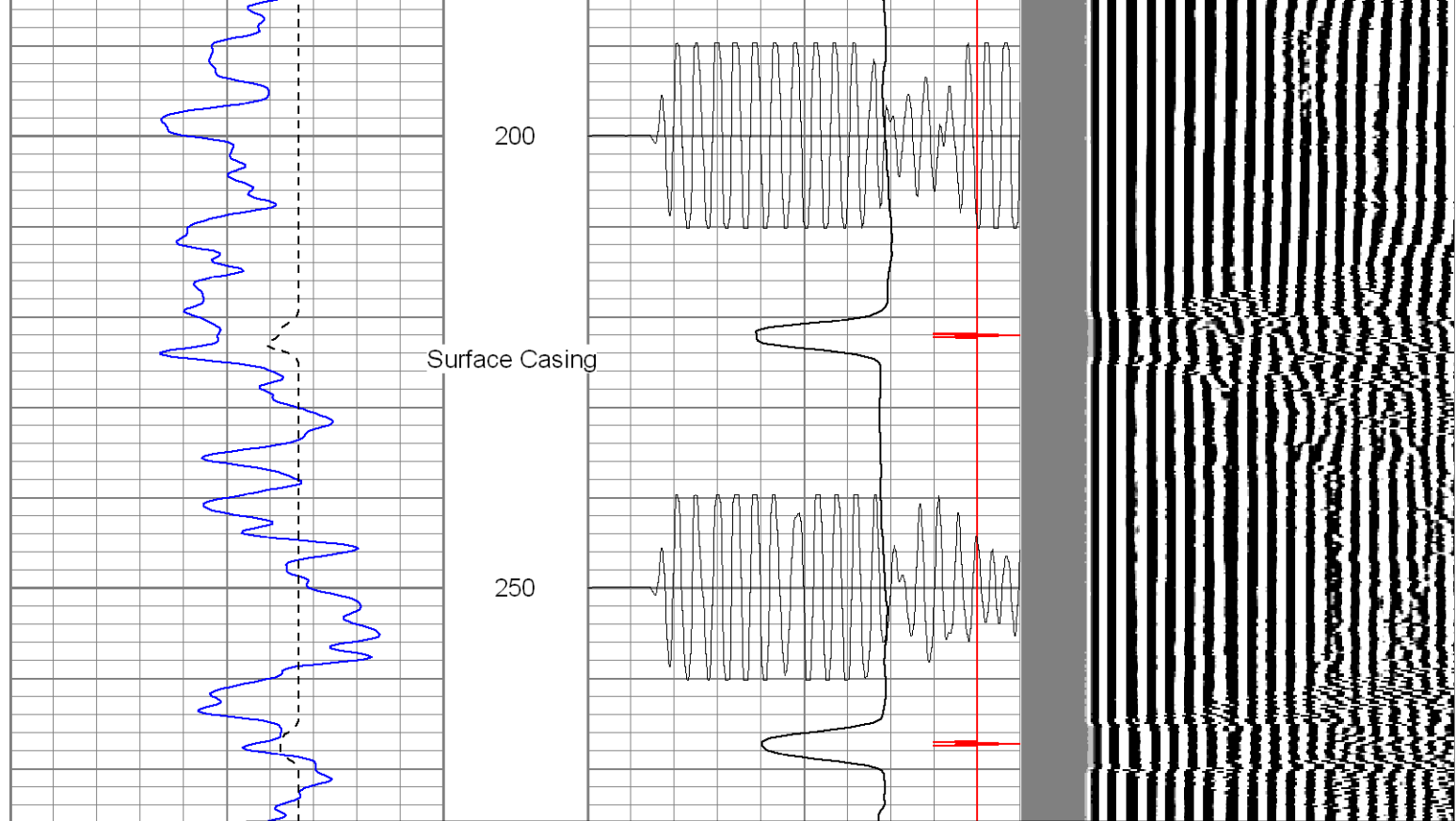


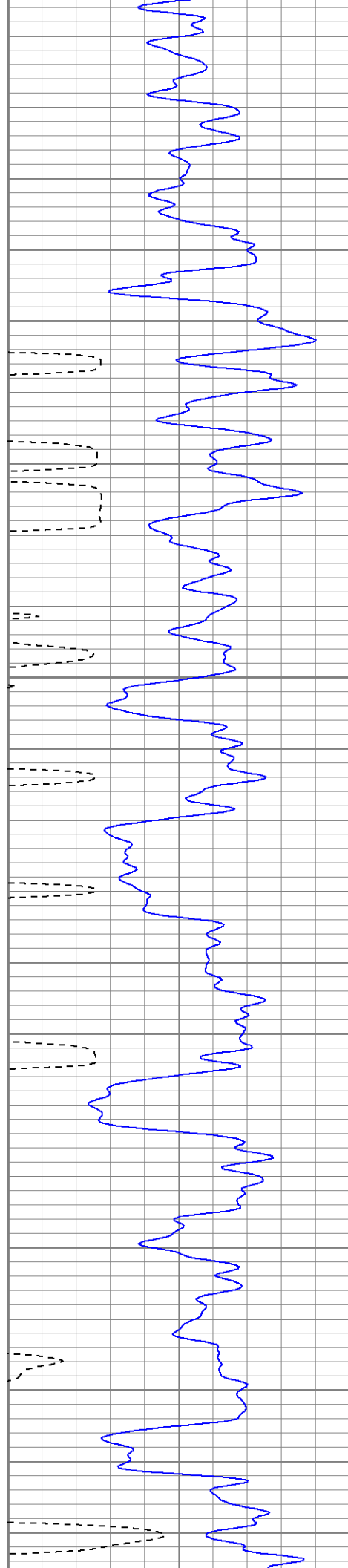
CompanyXTO Energy Inc.		Company
Well	Apache Canyon 05-12-2	Well
Field	Purgatorie River	Field
County	Las Animas	County
State	CO	Location:
		SE
		Permanent Datur
		Log Measured Ft
		Drilling Measured
Date		
Run Number		
Depth Driller		
Depth Logger		
Bottom Logged Interval		
Top Log Interval		
Open Hole Size		
Type Fluid		
Density / Viscosity		
Max. Recorded Temp.		
Estimated Cement Top		
Time Well Ready		
Time Logger on Bottom		
Equipment Number		
Location		
Recorded By		
Witnessed By		
Borehole Record		
Run Number	Bit	From
Casing Record		Size
Surface String		8 5/8"
Prot. String		
Production String		5 1/2"
Liner		

Database File: ac05-12-02b82106.db
Dataset Pathname: pass2
Presentation Format: cblrt
Dataset Creation: Mon Aug 21 09:47:34 2006 by Log Warrior 7.0 STD Cas
Charted by: Depth in Feet scaled 1:240

0	GR (GAPI)	200	0	AMP3 (mV)	100	200	Variable Density	1200
400	TT3 (usec)	200	18	CCL	-2			
			200	CBL5	1200			






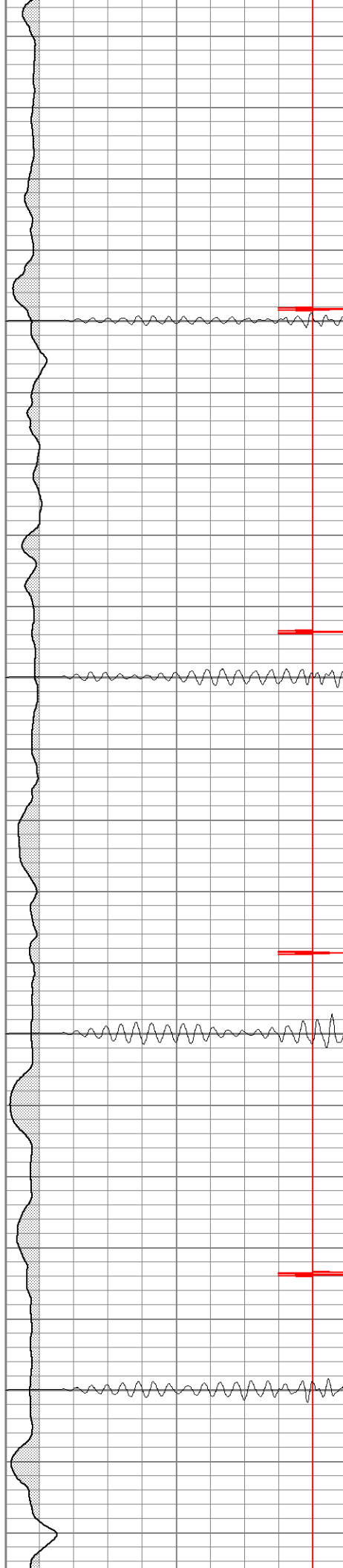



450

500

550

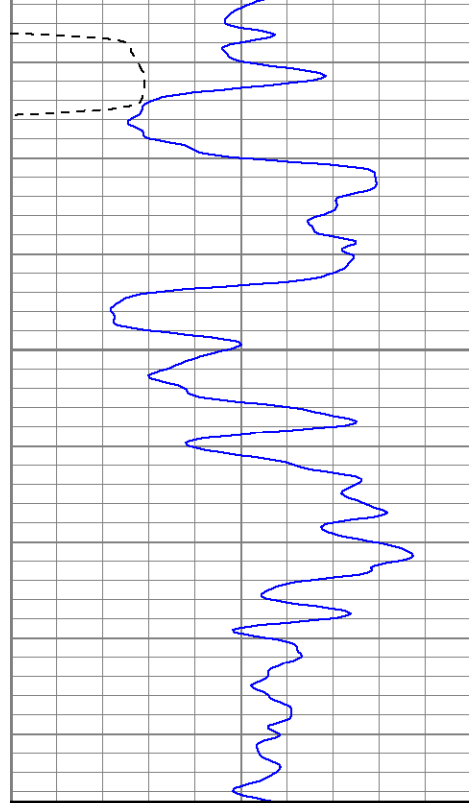
600



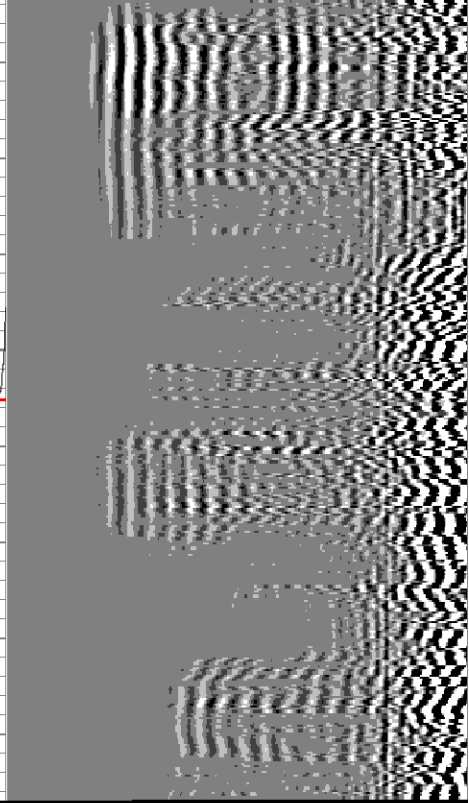


850





850



Background Reading:	0.0	cps
Calibrator Reading:	1.0	cps
Sensitivity:	1.2000	GAPI/cps