

# BLANCO

Geological Services LLC

Scale 1:240 (5"=100') Imperial

Well Name: Predator 42-15  
Location: SE/NE Sec 15 T32S R65W  
Licence Number: 05-071-08531-00  
Spud Date: 10/02/05  
Surface Coordinates: 2275' FNL 569' FEL

Las Animas County  
Region: Purgatoire River  
Drilling Completed: 10/05/05

## Bottom Hole Coordinates:

Ground Elevation (ft): 6611'      K.B. Elevation (ft): 6615'  
Logged Interval (ft): 595'      To: 850'      Total Depth (ft): 850'  
Formation: Vermejo / Trinidad  
Type of Drilling Fluid: Air / Mist

Printed by STRIP.LOG from WellSight Systems 1-800-447-1534 [www.WellSight.com](http://www.WellSight.com)

## OPERATOR

Company: Pioneer Natural Resources USA, Inc.  
Address: 1401 17th Street Suite 1200  
Denver CO 80202

## GEOLOGIST

Name: Kristopher Alworth / JoaQuin Gonzales  
Company: BLANCO Geological Services LLC  
Address: 806 Robinson  
Trinidad CO 81082  
(719) 846-3364

## Rig

Pense #22

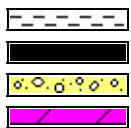
## Comments

8 5/8" #24 Surface Casing set to 565.00'


## ROCK TYPES



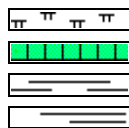
Anhy  
Bent  
Brec  
Cht



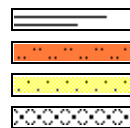
Clyst  
Coal  
Congl  
Dol



Gyp  
Igne  
Lmst  
Meta



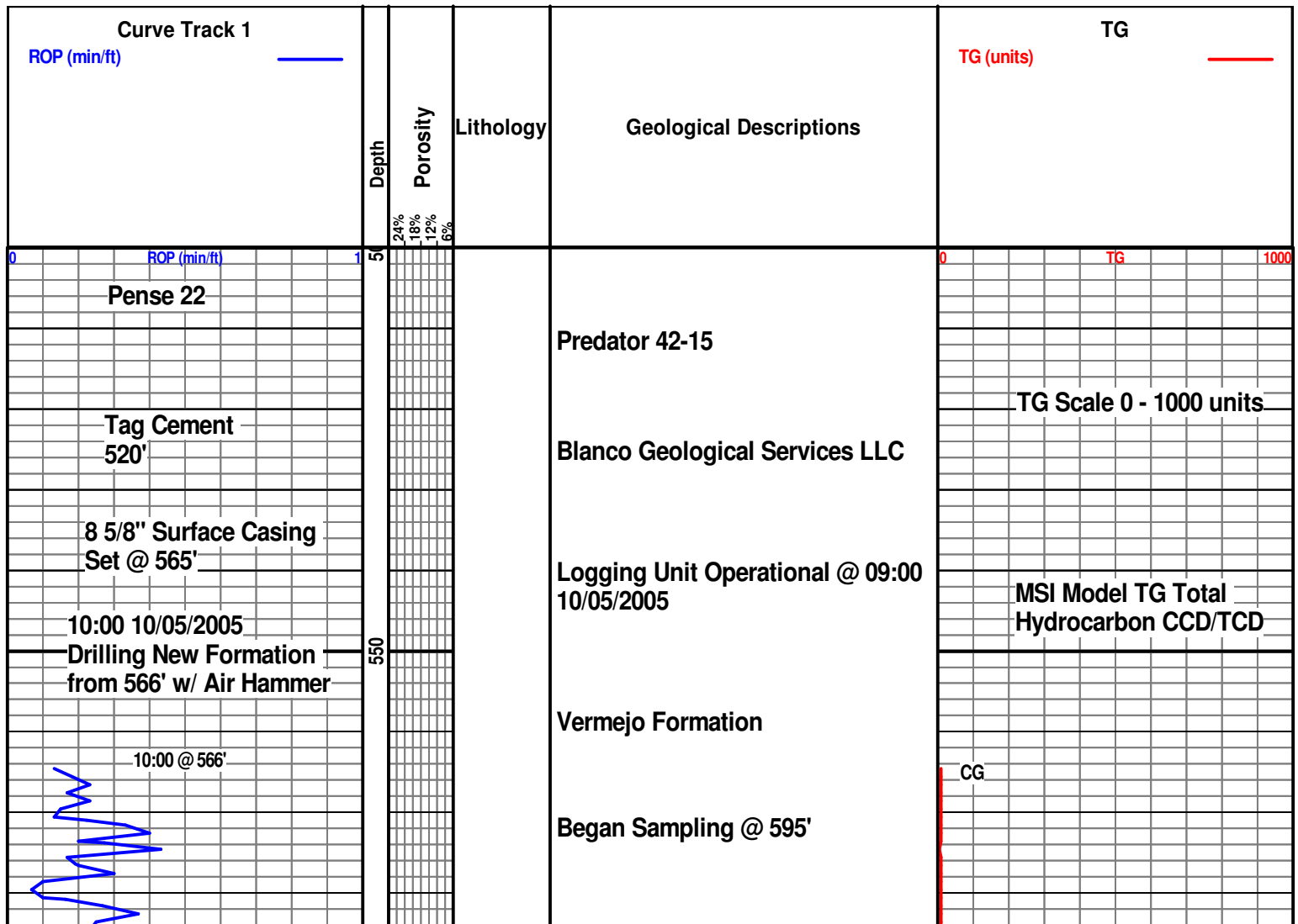
Mrlst  
Salt  
Shale  
Shcol

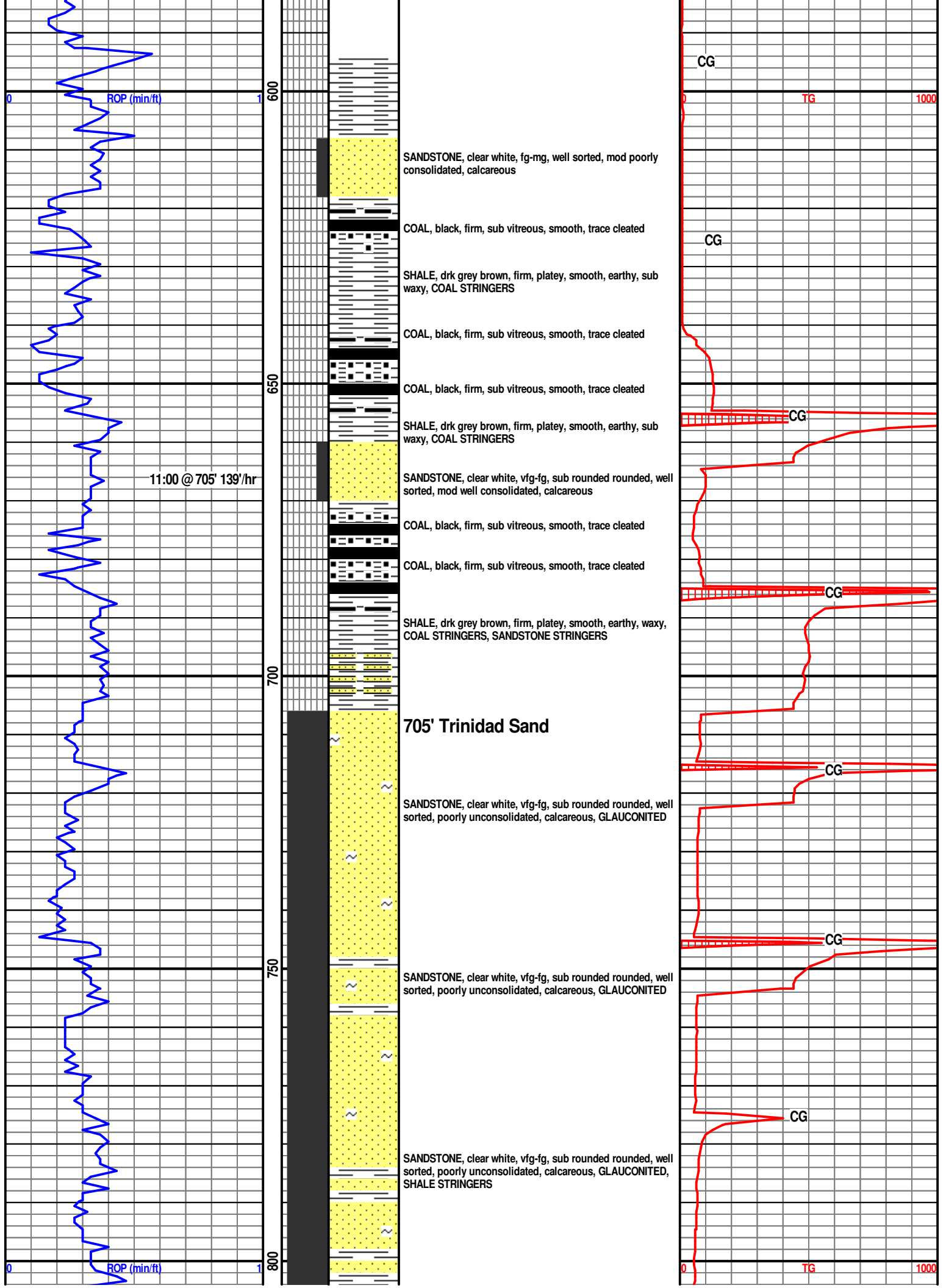


Shgy  
Sltst  
Ss  
Till

<b>BS</b>	<b>Boundst</b>
<b>C</b>	<b>Chalky</b>
<b>CX</b>	<b>CryxIn</b>
<b>E</b>	<b>Earthy</b>
<b>FX</b>	<b>FinexIn</b>
<b>GS</b>	<b>Grainst</b>
<b>L</b>	<b>Lithogr</b>
<b>MX</b>	<b>MicroxIn</b>
<b>MS</b>	<b>Mudst</b>
<b>PS</b>	<b>Packst</b>
<b>WS</b>	<b>Wackest</b>

**Rft**  
**Sidewall**  
**Srfcsg**





TD @ 850'  
12:00  
10/05/05

850

0



SANDSTONE, clear white, vfg-fg, sub rounded rounded, well sorted, poorly unconsolidated, calcareous, GLAUCONITED, SHALE STRINGERS

Predator 42-15

