PHOENIX SURVEYS, INC.

COMPENSATED DENSITY
COMPENSATED NEUTRON
DUAL INDUCTION

Company	
Well	
Field	
County	
State/Prv	

Company	**EnCana Oil & Gas (USA) Inc**
Well	**Bailey 11-12**
Field	**Wattenberg**
County	**Boulder**
State/Province	**Colorado**
Location	696' FNL & 473' FWL NW NW Sec. 12, Twp. 1N, Rge. 69W
Other Services	None

Permanent Datum	GL	Elevation	4980
Log Measured From	KB		
Drilling Measured From	KB		

Elevation
K.B. 4996
D.F. 4995
G.L. 4980

Date	January 12, 2007		
Run Number	1		
Depth Driller	8275		
Depth Logger	8205		
Bottom Logged Interval	8205		
Top Log Interval	Casing		
Casing Driller	815		
Casing Logger	815		
Bit Size	7-7/8"		
Type Fluid in Hole	Chem Gel		
Density / Viscosity	10.2 / 48		
pH / Fluid Loss	8.8 / 0.0		
Source of Sample	Flowline		
Rm @ Meas. Temp	3.81 @ 60° F		
Rmf @ Meas. Temp	2.89 @ 60° F		
Rmc @ Meas. Temp	4.12 @ 60° F		
Source of Rmf / Rmc	Measure / Calc		
Rm @ BHT	1.29 @ 223° F		
Time Circulation Stopped	2015 1/11/07		
Time Logger on Bottom	0830		
Maximum Recorded Temperature	223° F		
Equipment Number	4041		
Location	Brighton, CO		
Recorded By	Ian Harris		
Witnessed By	John Walsh		

<<< Fold Here >>>

All interpretations are opinions based on inferences from electrical or other measurements and we cannot and do not guarantee the accuracy or correctness of any interpretation, and we shall not, except in the case of gross or willful negligence on our part, be liable or responsible for any loss, costs, damages, or expenses incurred or sustained by anyone resulting from any interpretation made by any of our officers, agents or employees. These interpretations are also subject to our general terms and conditions set out in our current Price Schedule.

Comments

Annular volume calculated for 4-1/2" casing
Ensign Drilling Rig 120
Thank you for using Phoenix Surveys!!
API #: 05-013-06524-00

Database File: 6722.db
Dataset Pathname: pass3
Presentation Format: encana1
Dataset Creation: Fri Jan 12 08:04:41 2007 by Log Open-Cased 051020
Charted by: Depth in Feet scaled 1:240

6 Density Caliper (in) 16
0 Gamma Ray (GAPI) 300
0 SP (mV) 100

2 Deep Resistivity (Ohm-m) 200
2 Medium Resistivity (Ohm-m) 200
2 Shallow Resistivity (Ohm-m) 200

40 Density Porosity (pu) 0
40 Neutron Porosity (pu) 0

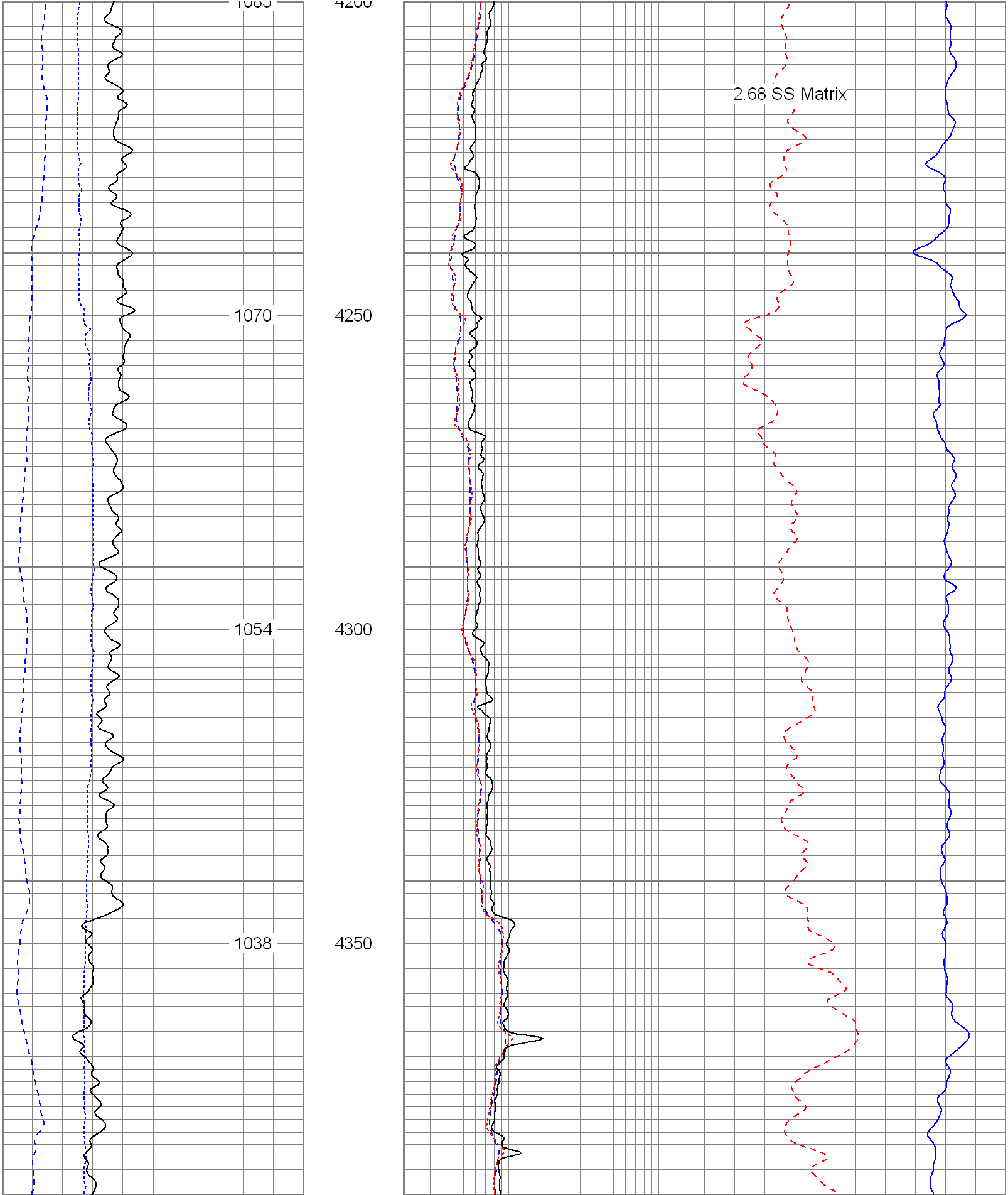

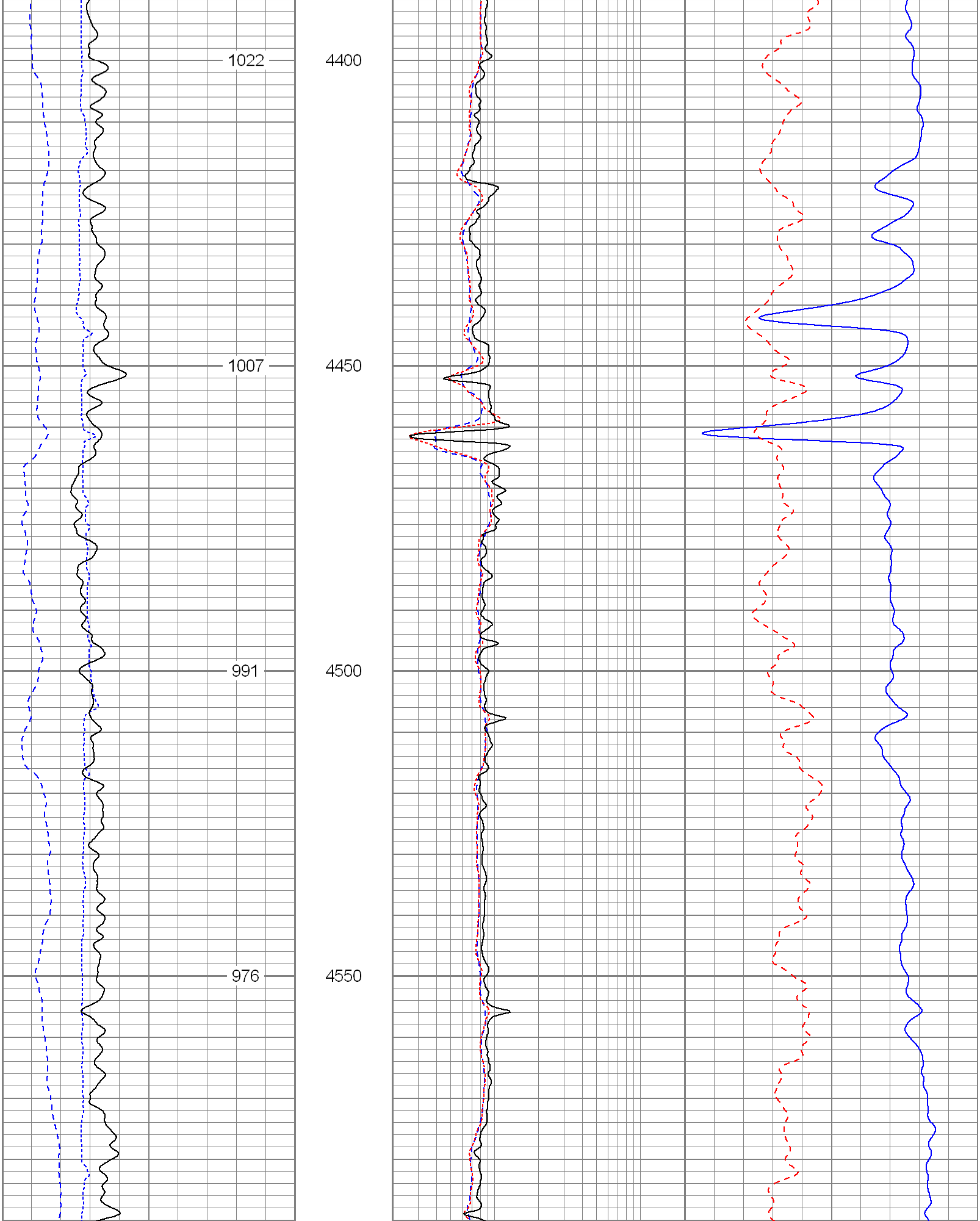

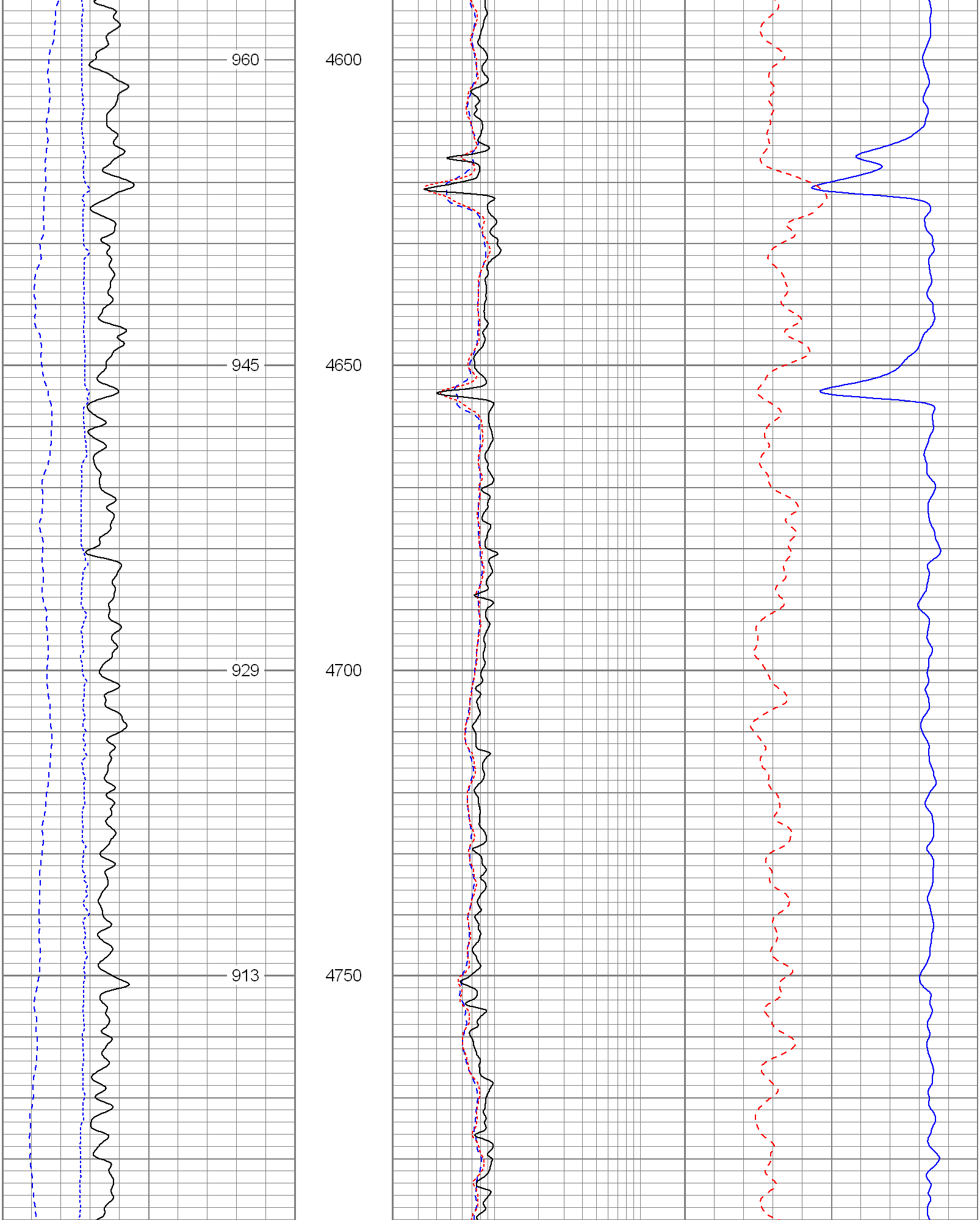

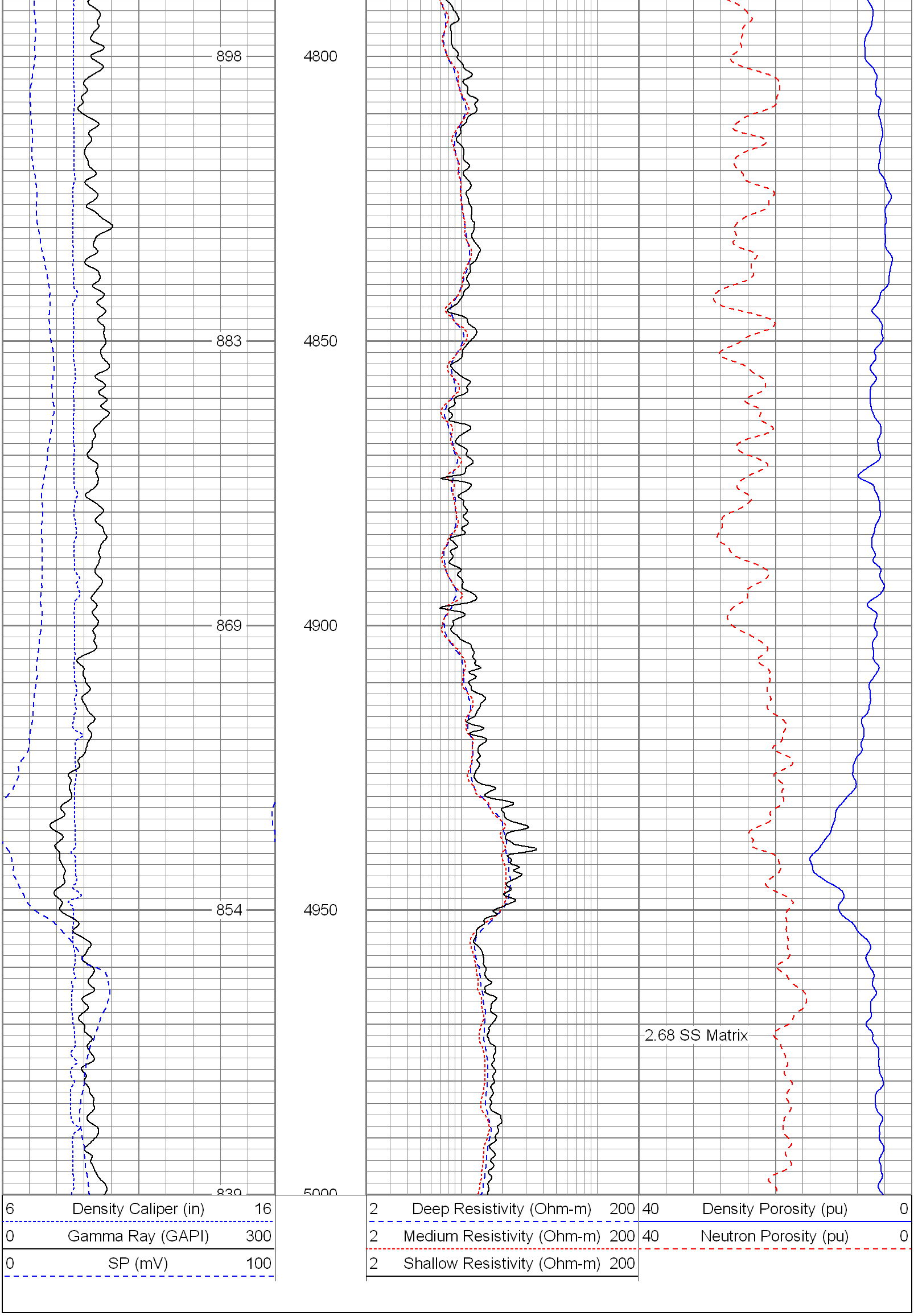

Database File: 6722.db
Dataset Pathname: pass3.1
Presentation Format: encana
Dataset Creation: Fri Jan 12 08:33:33 2007 by Calc Open-Cased 051020
Charted by: Depth in Feet scaled 1:240

6 Caliper (in) 16
0 Gamma Ray (GAPI) 300
0 SP (mV) 200

2 Deep Resistivity (Ohm-m) 200
2 Medium Resistivity (Ohm-m) 200
2 Shallow Resistivity (Ohm-m) 200

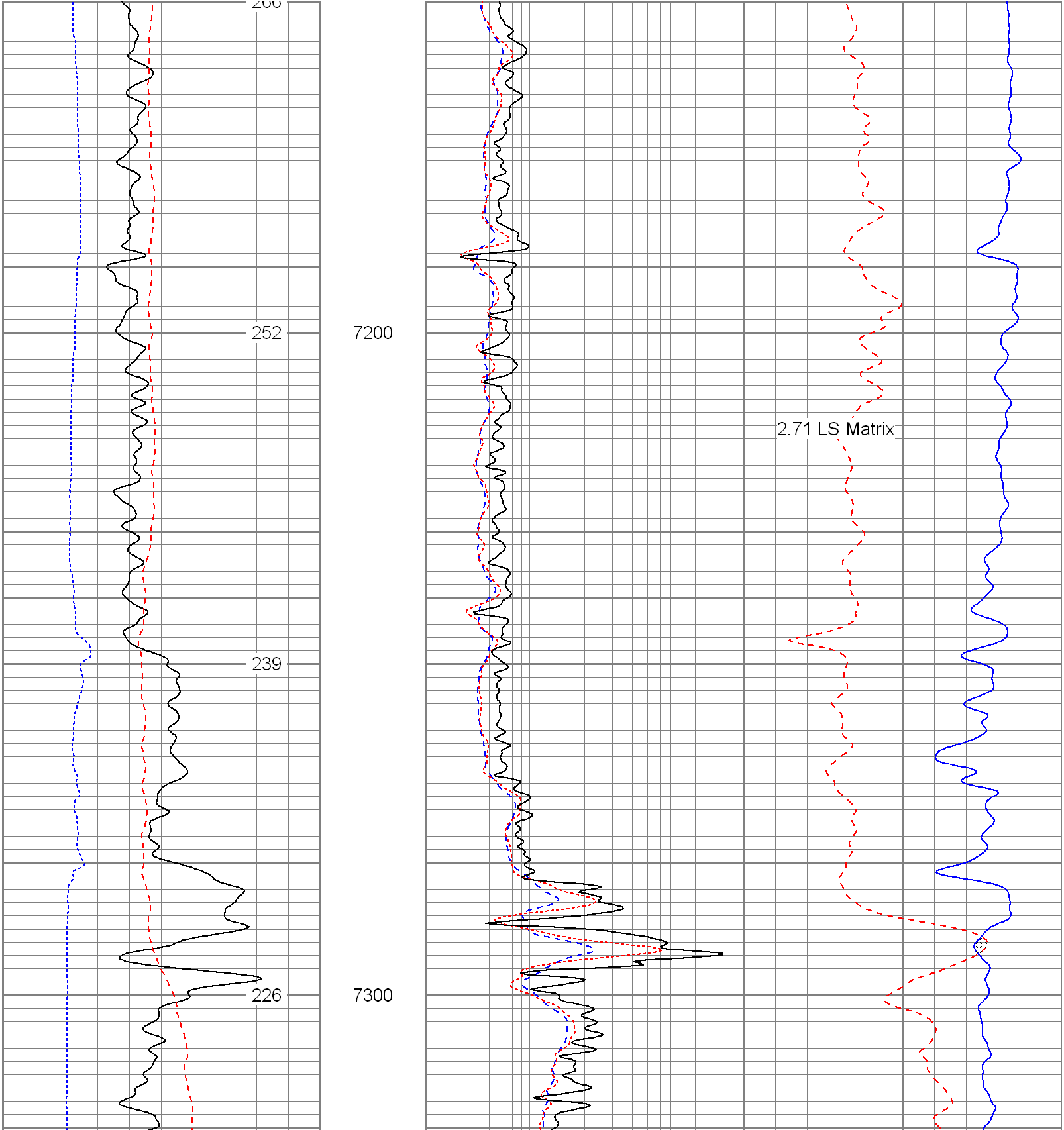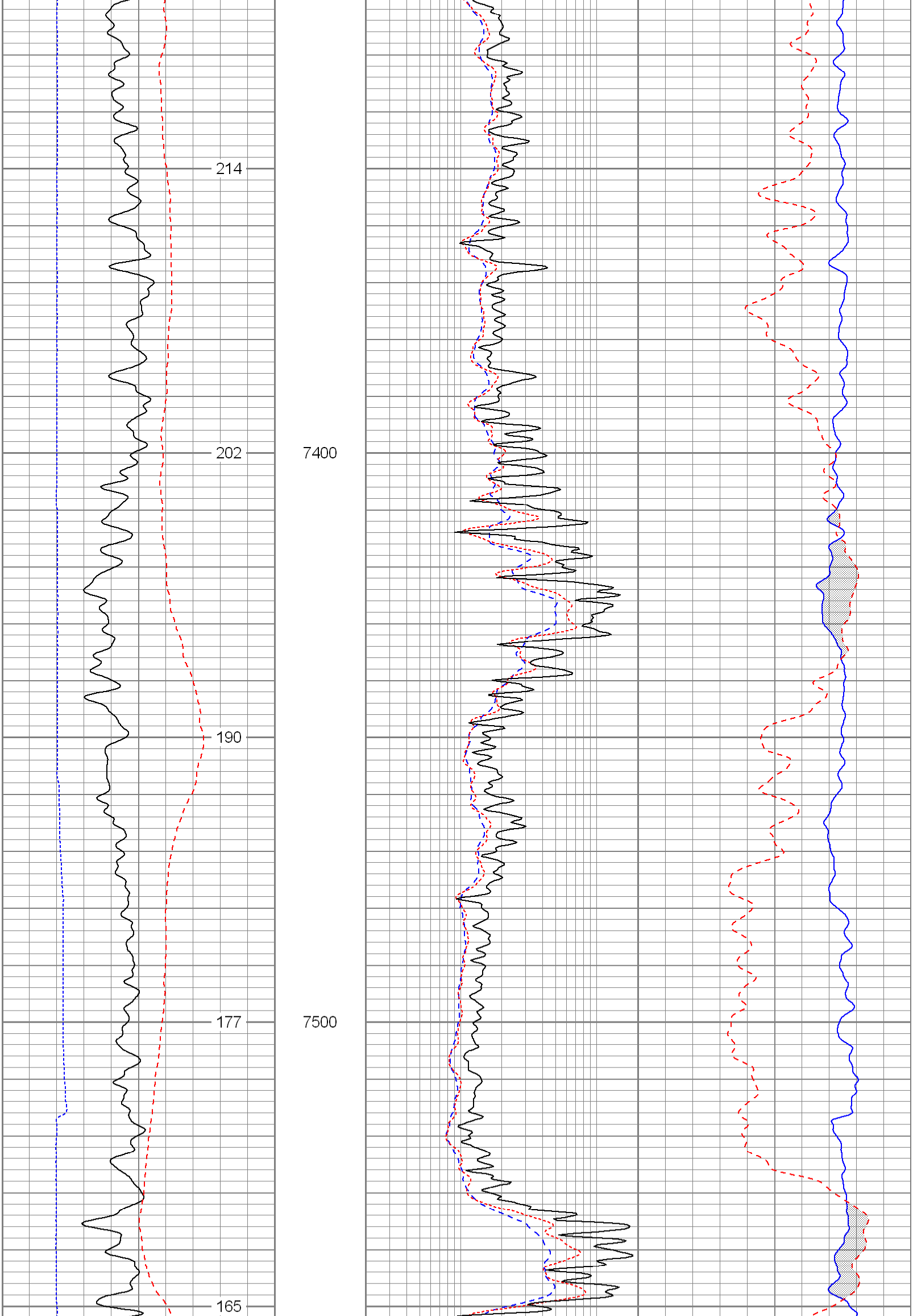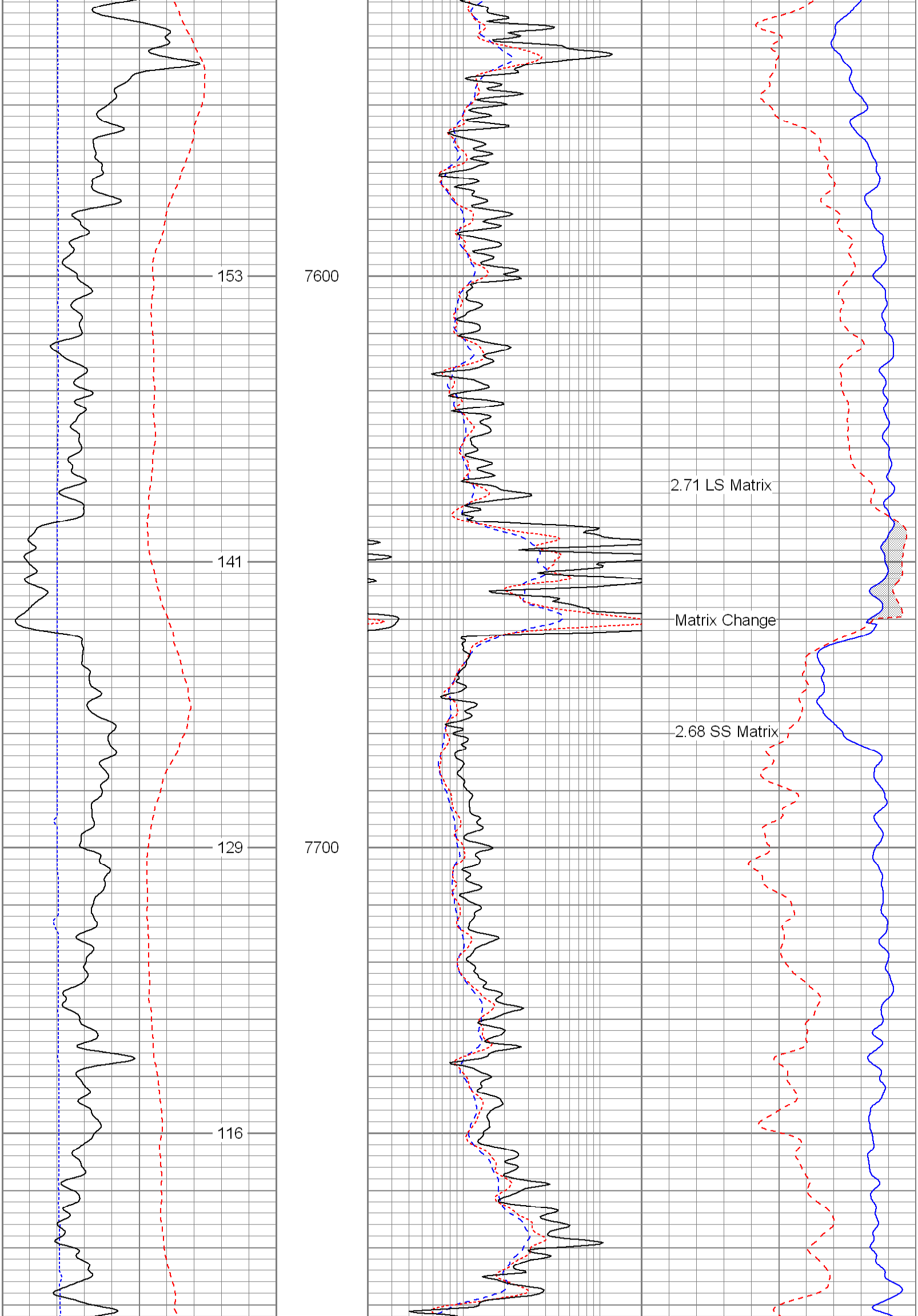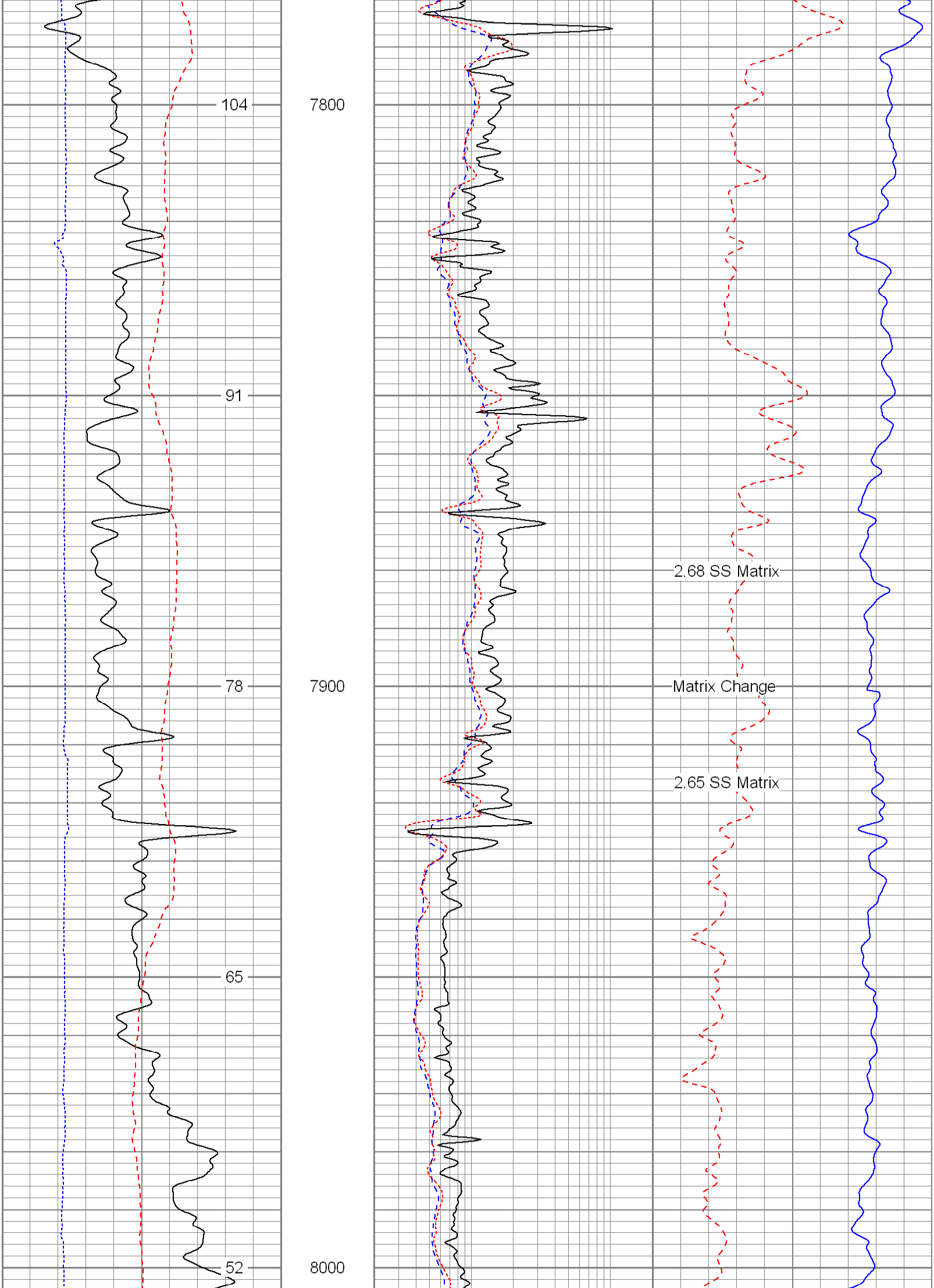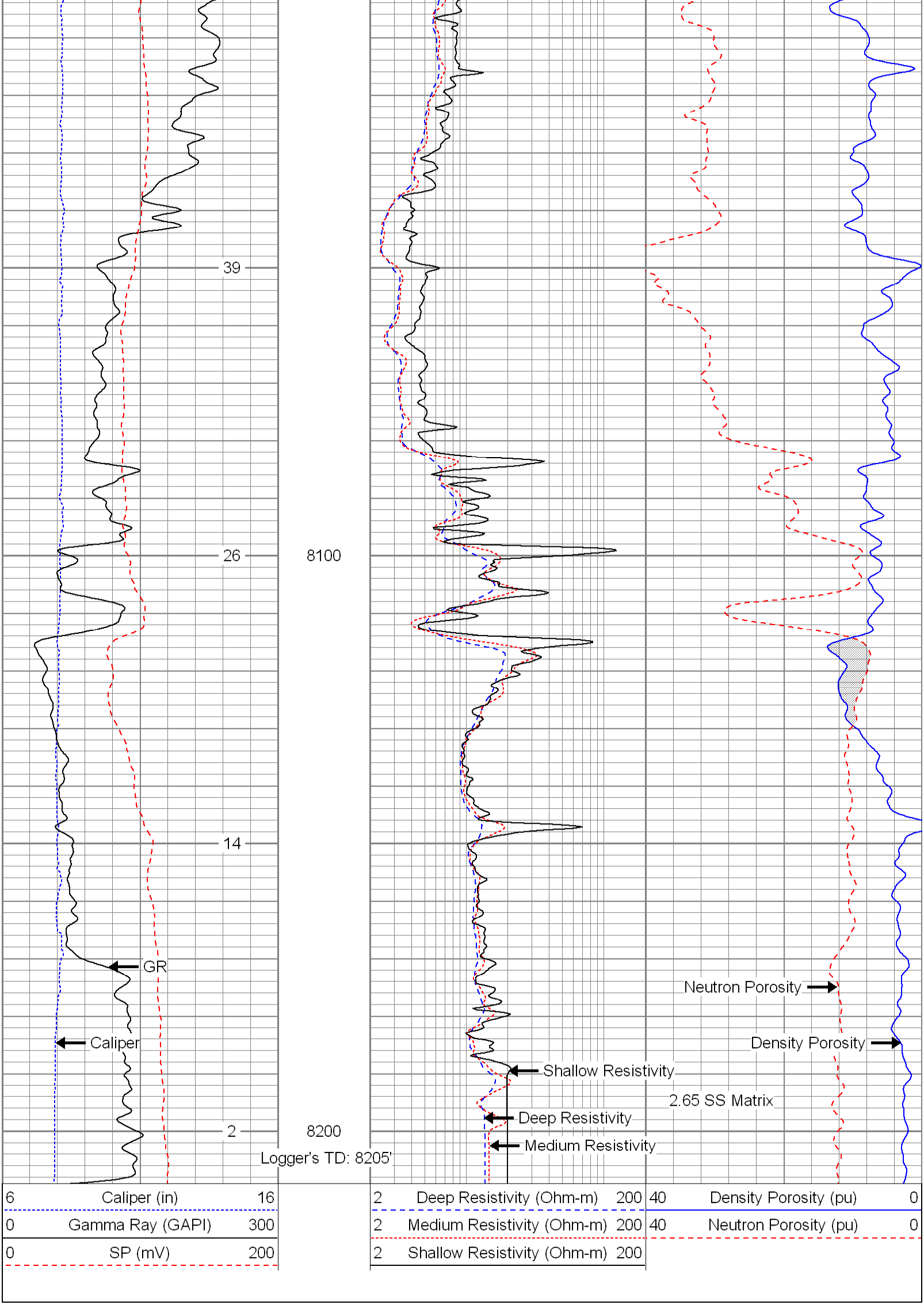40 Density Porosity (pu) 0
40 Neutron Porosity (pu) 0