

BLANCO

Geological Services LLC

Scale 1:240 (5"=100') Imperial

Well Name: Cowboy 14-05Tr
Location: SW/SW Sec 5 T32S R66W
Licence Number: 05-071-08551-00
Spud Date: 10/15/05
Surface Coordinates: 569' FSL 1127' FWL

Region: Purgatoire River
Drilling Completed: 10/16/05

Bottom Hole Coordinates:

Ground Elevation (ft): 7798' K.B. Elevation (ft): 7802'
Logged Interval (ft): 680' To: 2100' Total Depth (ft): 2100'
Formation: Raton
Type of Drilling Fluid: Air/Mist

Printed by STRIP.LOG from WellSight Systems 1-800-447-1534 www.WellSight.com

OPERATOR

Company: Pioneer Natural Resources USA Inc
Address: 1401 17th street Suite 1200
Denver CO 80202

GEOLOGIST

Name: Roy Ismay
Company: BLANCO Geological Services LLC
Address: PO Box 865
Trinidad CO 81020
(719) 846-3364

Rig

Pense #17

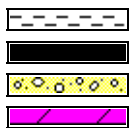
Comments

8 5/8" #24 Surface Casing set to xxx ft


ROCK TYPES



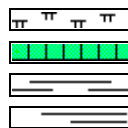
Anhy
Bent
Brec
Cht



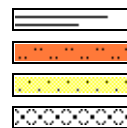
Clyst
Coal
Congl
Dol



Gyp
Igne
Lmst
Meta



Mrlst
Salt
Shale
Shcol



Shgy
Sltst
Ss
Till

MINERAL		FOSSIL		Ostra		Siltstrg	
	Anhy		Algae		Pelec		Ssstrg
	Arggrn		Amph		Pellet		
	Arg		Belm		Pisolite		
	Bent		Bioclst		Plant		
	Bit		Brach		Strom		
	Brecfrag		Bryozoa				
	Calc		Cephal				
	Carb		Coral				
	Chtdk		Crin				
	Chtlit		Echin				
	Dol		Fish				
	Feldspar		Foram				
	Ferrpel		Fossil				
	Ferr		Gastro				
	Glau		Oolite				

POROSITY TYPE	Vuggy	ROUNDING	Spotted	Cv-v
Earthy		Rounded	Ques	Cv-c
Fenest	SORTING	Subrnd	Dead	
Fracture	Well	Subang		EVENTS
Inter	Moderate	Angular	INTERVALS	Rft
Moldic	Poor		Core	Sidewall
Organic		OIL SHOWS	Dst	Srffcsg
Pinpoint		Even	Srffcsg	

