Gamma Ray C.C.L.
Cement Bond V.D.L.

Company	Encana Oil & Gas (USA) Inc.		
Well	Martinson 14-24		
Field	Wattenberg		
County	Weld	State	Colorado

Company Encana Oil & Gas (USA) Inc.
Well Martinson 14-24
Field Wattenberg
County Weld State Colorado
API No.: 05-123-26613-00 Serv #:
Location: 510' FSL & 510 FWL
SW SW
Other Services
Sec: 24 Twp: 4N Rge: 66W

Permanent Datum	GL	Elevation 4744	Elevation	K.B. 4759 D.F. 4758 G.L. 4744
Log Measured From	KB . 15 Ft. above perm. datum			
Drilling Measured From	KB			

Date @ Time Logged	January 5, 2008	Type Fluid in Hole	Water
Run No.	One	Density of Fluid	Water
Depth - Driller	7890	Fluid Level	Surface
Depth - Logger	7826	Cement Top Est. Logged	6292
Bottom - Logged Interval	7824	Equipment / Location	10842980 / Brighton
Top - Log Interval	3766	Recorded by	Scott Dizmang
Max. Recorded Temp.	NOT RECORDED	Witnessed by	

CEMENTING DATA	Surface String	Protection String	Production String	Liner
Date / Time Cemented				
Primary / Squeeze		D.V. Tool @ 4818	TOC 3896	
Expected Compressive Strength	psi@ hrs	psi@ hrs	psi@ hrs	psi@ hrs
Cement Volume		210 SX	270 SX	
Cement Type / Weight	/	50/50 Premium /	Premium /	/
Formulation		1.340 Yield	1.5 Yield	
Mud Type / Mud Wgt.	/	/	/	/

Borehole Record				Casing & Tubing Record			
Run Number	Bit	From	To	Size	Weight	From	To
				4.5	11.6	TD	Surface

<<< Fold Here >>>

HALLIBURTON DOES NOT GUARANTEE THE ACCURACY OF ANY INTERPRETATION OF THE LOG DATA, CONVERSION OF LOG DATA TO PHYSICAL ROCK PARAMETERS OR RECOMMENDATIONS WHICH MAY BE GIVEN BY HALLIBURTON PERSONNEL OR WHCIH APPEAR ON THE LOG OR IN ANY OTHER FORM. ANY USER OF SUCH DATA, INTERPRETATIONS, CONVERSIONS, OR RECOMMENDATIONS AGREES THAT HALLIBURTON IS NOT RESPONSIBLE EXCEPT WHERE DUE TO GROSS NEGLIGENCE OR WILLFUL MISCONDUCT, FOR ANY LOSS, DAMAGES, OR EXPENSES RESULTING FROM THE USE THEREOF.

Comments

Corrected uphole 1 ft to correlate to PSI openhole dated December 25 2007. Pass two recorded under 1000 psi.

HALLIBURTON

LOGGED UNDER 1000 PSI

Database File: mjartinson 14-24.db
Dataset Pathname: pass4
Presentation Format: cbldig
Dataset Creation: Sat Jan 05 22:57:22 2008 by Log Halliburton Casedho
Charted by: Depth in Feet scaled 1:240

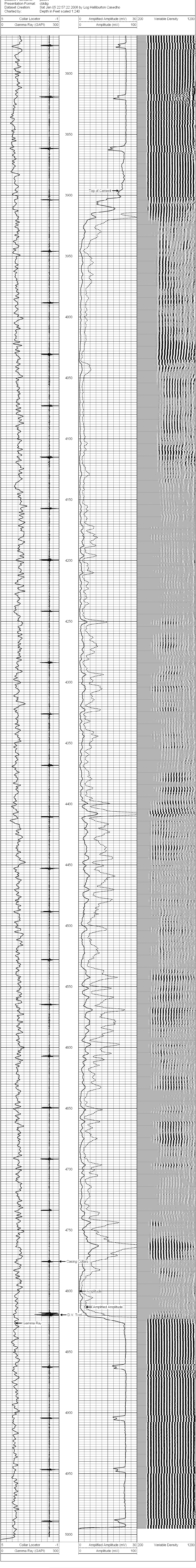

HALLIBURTON

LOGGED UNDER 1000 PSI

Database File: mjartinson 14-24.db
Dataset Pathname: pass3
Presentation Format: cbldig
Dataset Creation: Sat Jan 05 22:33:30 2008 by Log Halliburton Casedho
Charted by: Depth in Feet scaled 1:240

Database File: mjartinson 14-24.db
Dataset Pathname: pass2
Presentation Format: cbldig
Dataset Creation: Sat Jan 05 22:04:55 2008 by Log Halliburton Casedho
Charted by: Depth in Feet scaled 1:240

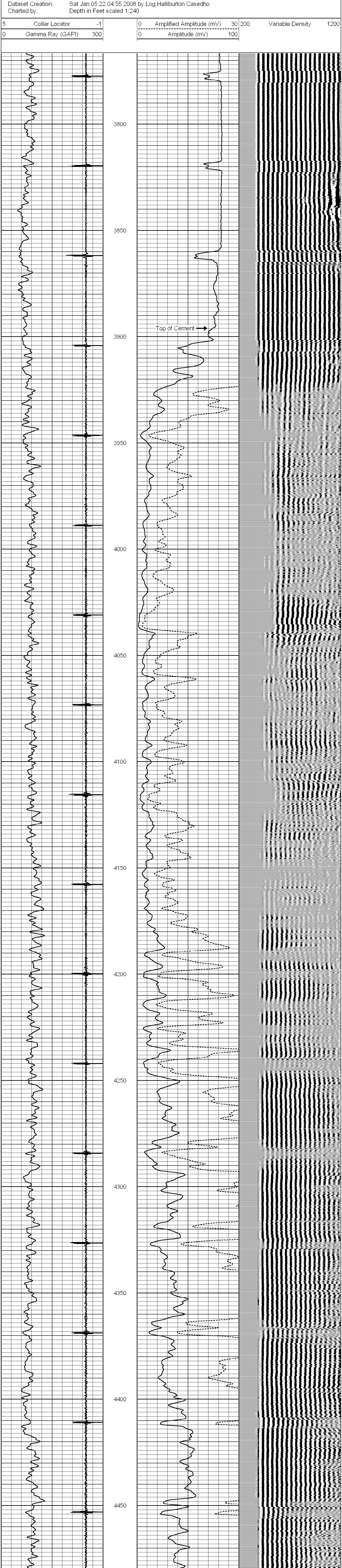

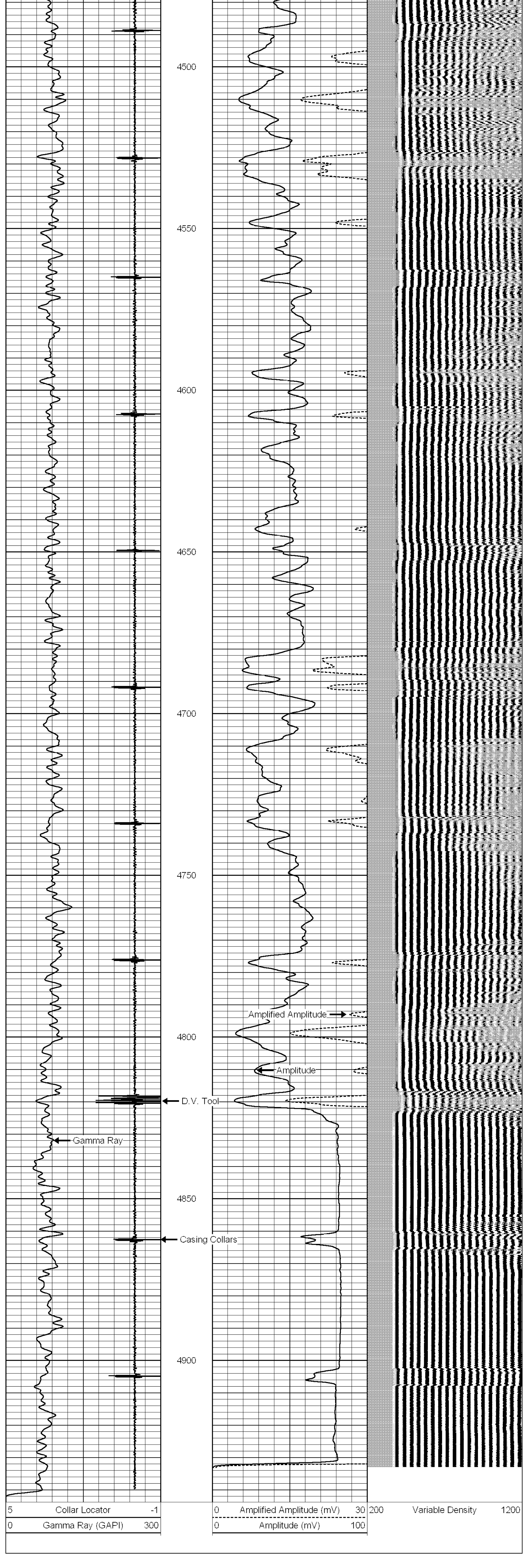

Database File: mjartinson 14-24.db
Dataset Pathname: pass1
Presentation Format: cbldig
Dataset Creation: Sat Jan 05 21:35:50 2008 by Log Halliburton Casedho
Charted by: Depth in Feet scaled 1:240