

Fuc #159296



RECEIVED

MAR 26 2009

COGCC

List of Oil and Gas Wells Located Within $\frac{1}{2}$ Mile

There are no oil or gas wells located within $\frac{1}{2}$ mile of the proposed injection well that are completed in the proposed injection zone.

TVD OF BOTTOM PERF IN
WILLIAMS GM 943-ID IS ABOVE
TVD OF TOP PERF IN ALL
OTHER WILLIAMS FORK PRODUCERS
WITHIN $\frac{1}{2}$ MILE.

D.A.

10/15/2009

RECEIVED

MAR 26 2009

COGCC

Map of Oil/Water Wells Located Within ¼ Mile

There are 26 gas production wells located within ¼ mile of the bottom hole or surface location for proposed injection well (GM 943-1D) as shown on the attached map.

There are no water wells (domestic, irrigation, etc.) located within ¼ mile of the proposed injection well. The attached database search from the Colorado Division of Water Resources indicates no wells in the area of interest.



Legend

- Gas Well - Surface Location; GM 334-1; GM 34-1
- Proposed Injection Well - Surface Location
- Gas Well - Bottom Hole Location; GM 334-1; GM 34-1
- Proposed Injection Well - Bottom Hole Location
- Existing Road
- 1/4 Mile Buffer of Surface Location
- 1/4 Mile Buffer of Bottom Hole Location
- BLM Surface

Wells Inside 1/4 Mile Areas
Surface and Bottom Hole
Location Map for GM 943-1D



RECEIVED

MAR 26 2009

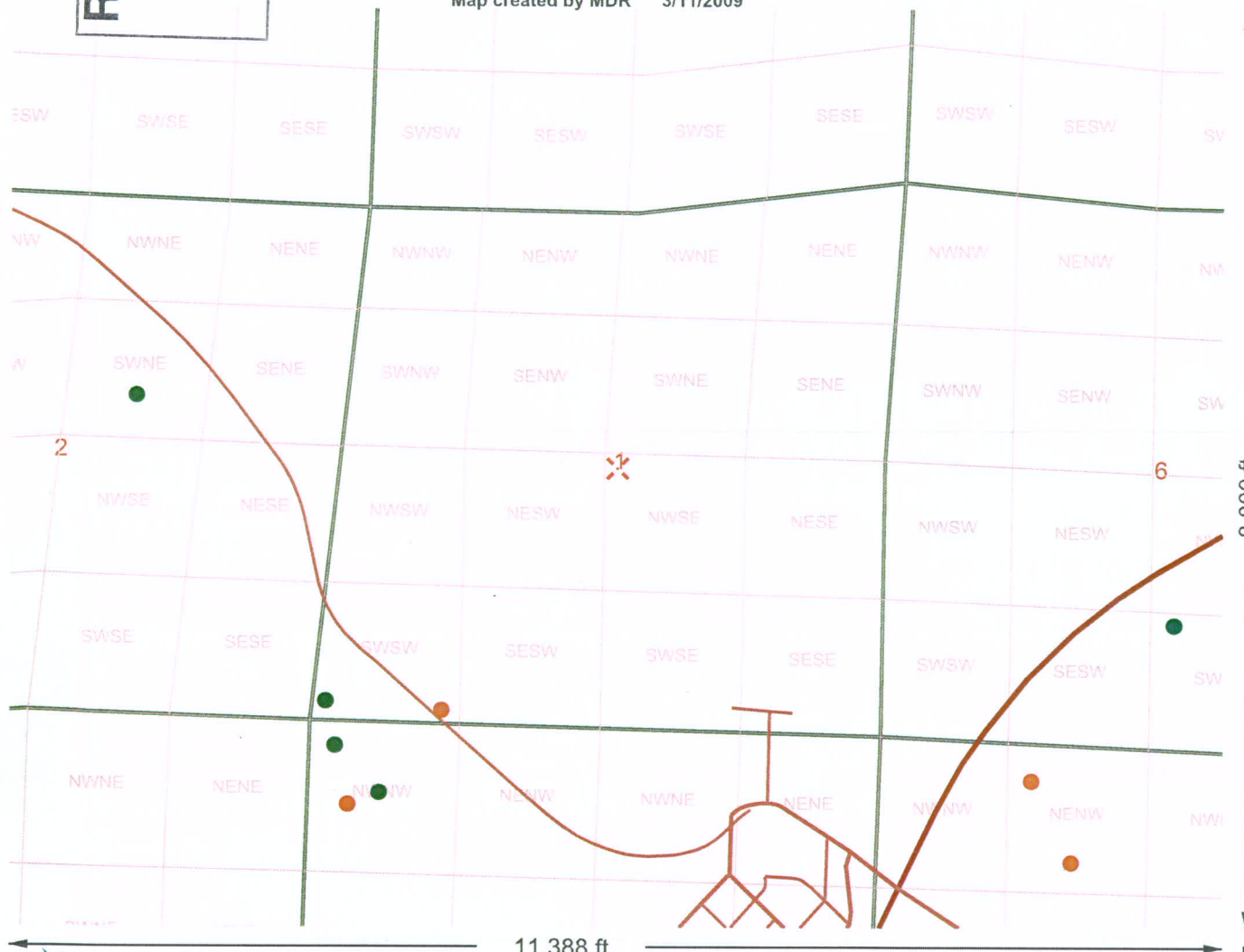
COGCC

AQUAMAP - Public Access


Colorado Division of Water Resources

Department of Natural Resources

Map created by MDR 3/11/2009



MAP NAVIGATION



Click to create PDF
 UTM X, Zone 13: 238659
 UTM Y, Zone 13: 4371825
 Long: -108° 2' 14.7"
 Lat: 39° 27' 22.9"
 UTM and Geographic(LL)
 coordinates in NAD 83

DATA DISPLAY

- ☐ Background
 - ☒ Counties
 - ☒ Well Permits
 - ☐ 2005 Aerials
 - ☒ PLSS
 - ☐ DWR Parcels
 - ☒ Highways/Roads
 - ☐ Hydrography
 - ☐ County Parcels (No Public Access)
- Low High
 Transparency
- [More Data](#)

LOCATION

Section 1 Township 7 Range 96 Meridian Sixth
[PLSS Locator](#) [Quick Zoom](#)

PRINTING

Output Scale 19,200 Page Size 8.5x11 User MDR
 Title



Map Author: Leonard Rice Engineers, 2006
 Based on work developed at <http://www.carto.net>

Address location by Yahoo Maps
 AquaMap Version 2.5 October 3, 2008




RECEIVED

MAR 26 2009

COGCC

**List of Surface Owners Located within ¼ Mile Radius
of the Surface and Bottom Hole of GM 943-1D**

SURFACE OWNER(S)	LEGAL DESCRIPTION	ADDRESS
WILLIAMS PRODUCTION RMT CO	NE/4NW/4 SEC 1 T7S-R96W	1515 Arapahoe Street Tower 3, Suite 1000 Denver, CO 80202
WILLIAMS PRODUCTION RMT CO	NW/4NE/4 SEC 1 T7S-R96W	1515 Arapahoe Street Tower 3, Suite 1000 Denver, CO 80202
BUREAU OF LAND MANAGEMENT	NE/4NE/4 SEC 1 T7S-R96W	Minerals Management Service Attn: Royalty Management Program PO BOX 5810, Denver, CO 80217
WILLIAMS PRODUCTION RMT CO	SE/4NW/4 SEC 1 T7S-R96W	1515 Arapahoe Street Tower 3, Suite 1000 Denver, CO 80202
WILLIAMS PRODUCTION RMT CO	SW/4NE/4 SEC 1 T7S-R96W	1515 Arapahoe Street Tower 3, Suite 1000 Denver, CO 80202
WILLIAMS PRODUCTION RMT CO	SE/4NE/4 SEC 1 T7S-R96W	1515 Arapahoe Street Tower 3, Suite 1000 Denver, CO 80202
WILLIAMS PRODUCTION RMT CO	NE/4SW/4 SEC 1 T7S-R96W	1515 Arapahoe Street Tower 3, Suite 1000 Denver, CO 80202
WILLIAMS PRODUCTION RMT CO	NW/4SE/4 SEC 1 T7S-R96W	1515 Arapahoe Street Tower 3, Suite 1000 Denver, CO 80202
WILLIAMS PRODUCTION RMT CO	NE/4SE/4 SEC 1 T7S-R96W	1515 Arapahoe Street Tower 3, Suite 1000 Denver, CO 80202
MOBIL OIL CORP	NW/4SW/4 SEC 6 T7S-R95W	16825 Northchase Drive, Houston, TX 77060
WILLIAMS PRODUCTION RMT CO	SW/4SE/4 less and except S/2SW/4SE/4 SEC 1 T7S- R96W	1515 Arapahoe Street Tower 3, Suite 1000 Denver, CO 80202
EXXONMOBIL OIL CORP	W/2S/2SW/4SE/4 SEC 1 T7S- R96W	16825 Northchase Drive, Houston, TX 77060
LEBORGNE LAND CO LLC	E/2S/2SE/4SW/4SE/4 SEC 1 T7S-R96W	1014 Prichard Mesa Court, Grand Junction, CO 81505
LEBORGNE LAND CO LLC	S/2SW/4SE/4SE/4 SEC 1 T7S-R96W	1014 Prichard Mesa Court, Grand Junction, CO 81505
WILLIAMS PRODUCTION RMT CO	SE/4SE/4 less and except S/2SW/4SE/4SE SEC 1 T7S- R96W	1515 Arapahoe Street Tower 3, Suite 1000 Denver, CO 80202
EXXONMOBIL OIL CORP	SW/4SW/4 SEC 6 T7S-R95W	16825 Northchase Drive, Houston, TX 77060



**List of Mineral Owners Located within ¼ Mile Radius
of the Surface and Bottom Hole of GM 943-1D**

RECEIVED

MAR 26 2009

COGCC

MINERAL OWNER(S)	LEGAL DESCRIPTION	ADDRESS
WILLIAMS PRODUCTION RMT CO	NE/4NW/4 SEC 1 T7S-R96W	1515 Arapahoe Street Tower 3, Suite 1000 Denver, CO 80202
WILLIAMS PRODUCTION RMT CO	NW/4NE/4 SEC 1 T7S-R96W	1515 Arapahoe Street Tower 3, Suite 1000 Denver, CO 80202
BUREAU OF LAND MANAGEMENT	NE/4NE/4 SEC 1 T7S-R96W	Minerals Management Service Attn: Royalty Management Program PO BOX 5810, Denver, CO 80217
1. Williams Production RMT CO 2. Firetrucks Northwest Inc. 3. Howard & Sarah Del Orona	SE/4NW/4 SEC 1 T7S-R96W	1. 1515 Arapahoe Street Tower 3, Suite 1000 Denver, CO 80202 2. 808 County Road 215 Parachute, CO 81635 3. PO BOX 1 Parachute, CO 81635
WILLIAMS PRODUCTION RMT CO	SE/4NE/4 SEC 1 T7S-R96W	1515 Arapahoe Street Tower 3, Suite 1000 Denver, CO 80202
1. Williams Production RMT CO 2. Firetrucks Northwest Inc. 3. Howard & Sarah Del Orona	SW/4NE/4 SEC 1 T7S-R96W	1. 1515 Arapahoe Street Tower 3, Suite 1000 Denver, CO 80202 2. 808 County Road 215 Parachute, CO 81635 3. PO BOX 1 Parachute, CO 81635
1. Williams Production RMT CO 2. Firetrucks Northwest Inc. 3. Howard & Sarah Del Orona	NE/4SW/4 SEC 1 T7S-R96W	1. 1515 Arapahoe Street Tower 3, Suite 1000 Denver, CO 80202 2. 808 County Road 215 Parachute, CO 81635 3. PO BOX 1 Parachute, CO 81635
1. Williams Production RMT CO 2. Firetrucks Northwest Inc. 3. Howard & Sarah Del Orona	NW/4SE/4 SEC 1 T7S-R96W	1. 1515 Arapahoe Street Tower 3, Suite 1000 Denver, CO 80202 2. 808 County Road 215 Parachute, CO 81635 3. PO BOX 1 Parachute, CO 81635
1. Williams Production RMT CO 2. Firetrucks Northwest Inc. 3. Howard & Sarah Del Orona	NE/4SE/4 SEC 1 T7S-R96W	1. 1515 Arapahoe Street Tower 3, Suite 1000 Denver, CO 80202 2. 808 County Road 215 Parachute, CO 81635 3. PO BOX 1 Parachute, CO 81635
WILLIAMS PRODUCTION RMT CO	NW/4SW/4 SEC 6 T7S-R95W	1515 Arapahoe Street Tower 3, Suite 1000 Denver, CO 80202
WILLIAMS PRODUCTION RMT CO	SW/4SE/4 less and except S/2SW/4SE/4 SEC 1 T7S-R96W tracts 18,19	1515 Arapahoe Street Tower 3, Suite 1000 Denver, CO 80202
1. Williams Production RMT CO 2. Firetrucks Northwest Inc. 3. Howard & Sarah Del Orona	W/2S/2SW/4SE/4 SEC 1 T7S- R96W	1. 1515 Arapahoe Street Tower 3, Suite 1000 Denver, CO 80202 2. 808 County Road 215 Parachute, CO 81635 3. PO BOX 1 Parachute, CO 81635
1. Williams Production RMT CO 2. Howard & Sarah Del Orona	E/2S/2SE/4SW/4SE SEC 1 T7S- R96W	1. 1515 Arapahoe Street Tower 3, Suite 1000 Denver, CO 80202 2. PO BOX 1 Parachute, CO 81635
1. Williams Production RMT CO 2. Howard & Sarah Del Orona	SE/4SW/4SE/4 SEC 1 T7S-R96W	1. 1515 Arapahoe Street Tower 3, Suite 1000 Denver, CO 80202 2. PO BOX 1 Parachute, CO 81635
1. Williams Production RMT CO 2. Howard & Sarah Del Orona	S/2SW/4SE/4SE/4 SEC 1 T7S- R96W	1. 1515 Arapahoe Street Tower 3, Suite 1000 Denver, CO 80202 2. PO BOX 1 Parachute, CO 81635
1. Williams Production RMT CO 2. Firetrucks Northwest Inc. 3. Howard & Sarah Del Orona	S/2SW/4SE/4SE/4 SEC 1 T7S- R96W	1. 1515 Arapahoe Street Tower 3, Suite 1000 Denver, CO 80202 2. 808 County Road 215 Parachute, CO 81635 3. PO BOX 1 Parachute, CO 81635
WILLIAMS PRODUCTION RMT CO	SW/4SW/4 SEC 6 T7S-R95W	1515 Arapahoe Street Tower 3, Suite 1000 Denver, CO 80202



Legend

- Existing Road
- 1/4 Mile Buffer of Surface Location
- 1/4 Mile Buffer of Bottom Hole Location
- Mineral Ownership

Mineral Ownership Map GM 943-1D Injection Well



CERTIFIED MAIL

March 19, 2009

To: Minerals Management Service
Royalty Management Program
PO BOX 5810
Denver, CO 80217

RECEIVED

MAR 26 2009

COGCC



EXPLORATION & PRODUCTION
1058 CR #215
P. O. Box 370
Parachute, CO 81635-0370
970/285-9377
970/285-9573 fax

Re: Application for **GM 943-1D** water injection well
Township 7 South, Range 96 West, 6th PM
Section 1: SW/4NE/4
Garfield County, CO

Dear Owner,

Williams Production RMT Company is filing an application with the Colorado Oil and Gas Conservation Commission (the COGCC) to drill the GM 923-1D for the purpose of salt water disposal. Williams Production RMT Company is filing the application as part of its efforts to reduce water hauling for its oil and gas operations in the area. In accordance with the rules and regulations of the COGCC, this letter is notice of Williams's application to drill the GM 923-1D. This well will be a dedicated water injection well which will target the Upper Williams Fork formation (a.k.a. Ohio Creek member) of the upper part of the Mesaverde Group as the objective disposal interval.

Any person who would be directly and adversely affected or aggrieved by the authorization of the underground disposal into the proposed injection zone may file within fifteen (15) days of notification, a written request for a public hearing before the COGCC, provided such request meets protest requirements specified in subparagraph m of rule 325. Additional information on the operation of the proposed disposal well may also be obtained at the COGCC office.

If you have any questions concerning this application, please contact the undersigned at 970-683-2288.

Sincerely,

Williams Production RMT Company

A handwritten signature in blue ink, appearing to read "Sandy Hotard".

Sandy Hotard CPL
Field Land Manager

CERTIFIED MAIL

March 19, 2009

To: Leborgne Land Company LLC
1014 Pritchard Mesa Court
Grand Junction, CO 81505

Re: Application for **GM 943-1D** water injection well
Township 7 South, Range 96 West, 6th PM
Section 1: SW/4NE/4
Garfield County, CO

RECEIVED

MAR 26 2009

COGCC



EXPLORATION & PRODUCTION
1058 CR #215
P. O. Box 370
Parachute, CO 81635-0370
970/285-9377
970/285-9573 fax

Dear Owner,

Williams Production RMT Company is filing an application with the Colorado Oil and Gas Conservation Commission (the COGCC) to drill the GM 923-1D for the purpose of salt water disposal. Williams Production RMT Company is filing the application as part of its efforts to reduce water hauling for its oil and gas operations in the area. In accordance with the rules and regulations of the COGCC, this letter is notice of Williams's application to drill the GM 923-1D. This well will be a dedicated water injection well which will target the Upper Williams Fork formation (a.k.a. Ohio Creek member) of the upper part of the Mesaverde Group as the objective disposal interval.

Any person who would be directly and adversely affected or aggrieved by the authorization of the underground disposal into the proposed injection zone may file within fifteen (15) days of notification, a written request for a public hearing before the COGCC, provided such request meets protest requirements specified in subparagraph m of rule 325. Additional information on the operation of the proposed disposal well may also be obtained at the COGCC office.

If you have any questions concerning this application, please contact the undersigned at 970-683-2288.

Sincerely,

Williams Production RMT Company

A handwritten signature in blue ink that reads "Sandy Hotard".

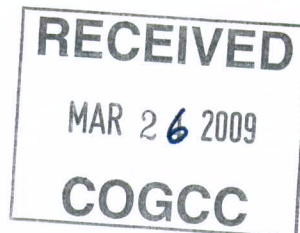
Sandy Hotard CPL
Field Land Manager

CERTIFIED MAIL

March 19, 2009

To: Howard & Sarah Del Orona
PO BOX 1
Parachute, CO 81635

Re: Application for **GM 943-1D** water injection well
Township 7 South, Range 96 West, 6th PM
Section 1: SW/4NE/4
Garfield County, CO



EXPLORATION & PRODUCTION
1058 CR #215
P. O. Box 370
Parachute, CO 81635-0370
970/285-9377
970/285-9573 fax

Dear Owner,

Williams Production RMT Company is filing an application with the Colorado Oil and Gas Conservation Commission (the COGCC) to drill the GM 923-1D for the purpose of salt water disposal. Williams Production RMT Company is filing the application as part of its efforts to reduce water hauling for its oil and gas operations in the area. In accordance with the rules and regulations of the COGCC, this letter is notice of Williams's application to drill the GM 923-1D. This well will be a dedicated water injection well which will target the Upper Williams Fork formation (a.k.a. Ohio Creek member) of the upper part of the Mesaverde Group as the objective disposal interval.

Any person who would be directly and adversely affected or aggrieved by the authorization of the underground disposal into the proposed injection zone may file within fifteen (15) days of notification, a written request for a public hearing before the COGCC, provided such request meets protest requirements specified in subparagraph m of rule 325. Additional information on the operation of the proposed disposal well may also be obtained at the COGCC office.

If you have any questions concerning this application, please contact the undersigned at 970-683-2288.

Sincerely,

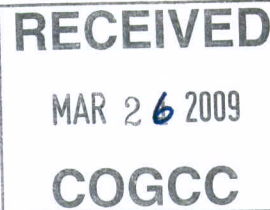
Williams Production RMT Company

A handwritten signature in blue ink that reads "Sandy Hotard".

Sandy Hotard CPL
Field Land Manager

CERTIFIED MAIL

March 19, 2009



To: ExxonMobil Oil Corporation
16825 Northchase Drive
Houston, TX 77060

EXPLORATION & PRODUCTION
1058 CR #215
P. O. Box 370
Parachute, CO 81635-0370
970/285-9377
970/285-9573 fax

Re: Application for **GM 943-1D** water injection well
Township 7 South, Range 96 West, 6th PM
Section 1: SW/4NE/4
Garfield County, CO

Dear Owner,

Williams Production RMT Company is filing an application with the Colorado Oil and Gas Conservation Commission (the COGCC) to drill the GM 923-1D for the purpose of salt water disposal. Williams Production RMT Company is filing the application as part of its efforts to reduce water hauling for its oil and gas operations in the area. In accordance with the rules and regulations of the COGCC, this letter is notice of Williams's application to drill the GM 923-1D. This well will be a dedicated water injection well which will target the Upper Williams Fork formation (a.k.a. Ohio Creek member) of the upper part of the Mesaverde Group as the objective disposal interval.

Any person who would be directly and adversely affected or aggrieved by the authorization of the underground disposal into the proposed injection zone may file within fifteen (15) days of notification, a written request for a public hearing before the COGCC, provided such request meets protest requirements specified in subparagraph m of rule 325. Additional information on the operation of the proposed disposal well may also be obtained at the COGCC office.

If you have any questions concerning this application, please contact the undersigned at 970-683-2288.

Sincerely,

Williams Production RMT Company

A handwritten signature in cursive script that reads "Sandy Hotard".

Sandy Hotard CPL
Field Land Manager

CERTIFIED MAIL

March 19, 2009

To: Firetrucks Northwest Inc.
808 County Road 215
Parachute, CO 81635

Re: Application for **GM 943-1D** water injection well
Township 7 South, Range 96 West, 6th PM
Section 1: SW/4NE/4
Garfield County, CO

RECEIVED

MAR 26 2009

COGCC



EXPLORATION & PRODUCTION
1058 CR #215
P. O. Box 370
Parachute, CO 81635-0370
970/285-9377
970/285-9573 fax

Dear Owner,

Williams Production RMT Company is filing an application with the Colorado Oil and Gas Conservation Commission (the COGCC) to drill the GM 923-1D for the purpose of salt water disposal. Williams Production RMT Company is filing the application as part of its efforts to reduce water hauling for its oil and gas operations in the area. In accordance with the rules and regulations of the COGCC, this letter is notice of Williams's application to drill the GM 923-1D. This well will be a dedicated water injection well which will target the Upper Williams Fork formation (a.k.a. Ohio Creek member) of the upper part of the Mesaverde Group as the objective disposal interval.

Any person who would be directly and adversely affected or aggrieved by the authorization of the underground disposal into the proposed injection zone may file within fifteen (15) days of notification, a written request for a public hearing before the COGCC, provided such request meets protest requirements specified in subparagraph m of rule 325. Additional information on the operation of the proposed disposal well may also be obtained at the COGCC office.

If you have any questions concerning this application, please contact the undersigned at 970-683-2288.

Sincerely,

Williams Production RMT Company

A handwritten signature in blue ink that reads "Sandy Hotard".

Sandy Hotard CPL
Field Land Manager

RECEIVED
MAR 26 2009
COGCC

7008 2810 0002 3351 8345

U.S. Postal ServiceTM
CERTIFIED MAILTM RECEIPT
(Domestic Mail Only; No Insurance Coverage Provided)
For delivery information visit our website at www.usps.com
HOUSTON TX 77060

Postage	\$ 0.42
Certified Fee	\$2.70
Return Receipt Fee (Endorsement Required)	\$2.20
Restricted Delivery Fee (Endorsement Required)	\$0.00
Total Postage & Fees	\$ 5.32

0583
05
PARACHUTE CO 81635
Postmark Here
MAR 19 2009
USPS

Sent To ExxonMobil Oil Corp
Street, Apt. or PO Box Attn: Mr. Ron Smith
City, State, ZIP+4 16825 Northchase Dr Suite 200 Houston, TX 77060
PS Form 3800, August 2006 See Reverse for Instructions

7008 2810 0002 3351 8349

U.S. Postal ServiceTM
CERTIFIED MAILTM RECEIPT
(Domestic Mail Only; No Insurance Coverage Provided)
For delivery information visit our website at www.usps.com
PARACHUTE CO 81635

Postage	\$ 0.42
Certified Fee	\$2.70
Return Receipt Fee (Endorsement Required)	\$2.20
Restricted Delivery Fee (Endorsement Required)	\$0.00
Total Postage & Fees	\$ 5.32

0583
05
PARACHUTE CO 81635
Postmark Here
MAR 19 2009
USPS

Sent To Firetrucks Northwest
Street, Apt. No., or PO Box No. 808 CR 215
City, State, ZIP+4 Parachute, CO 81635
PS Form 3800, August 2006 See Reverse for Instructions

7008 2810 0002 3351 8406

U.S. Postal ServiceTM
CERTIFIED MAILTM RECEIPT
(Domestic Mail Only; No Insurance Coverage Provided)
For delivery information visit our website at www.usps.com
DENVER CO 80217

Postage	\$ 0.42
Certified Fee	\$2.70
Return Receipt Fee (Endorsement Required)	\$2.20
Restricted Delivery Fee (Endorsement Required)	\$0.00
Total Postage & Fees	\$ 5.32

0583
05
PARACHUTE CO 81635
Postmark Here
MAR 19 2009
USPS

Sent To Minerals Management Service
Street, Apt. or PO Box Royalty Management Program
City, State, ZIP+4 PO BOX 5810 Denver, CO 80217
PS Form 3800, August 2006 See Reverse for Instructions

7008 2810 0002 3351 8376

U.S. Postal ServiceTM
CERTIFIED MAILTM RECEIPT
(Domestic Mail Only; No Insurance Coverage Provided)
For delivery information visit our website at www.usps.com
GRAND JUNCTION CO 81505

Postage	\$ 0.42
Certified Fee	\$2.70
Return Receipt Fee (Endorsement Required)	\$2.20
Restricted Delivery Fee (Endorsement Required)	\$0.00
Total Postage & Fees	\$ 5.32

0583
05
PARACHUTE CO 81635
Postmark Here
MAR 19 2009
USPS

Sent To Leborgne Land Co LLC
Street, Apt. or PO Box 1014 Pritchard Mesa Ct.
City, State, ZIP+4 Grand Junction, CO 81505
PS Form 3800, August 2006 See Reverse for Instructions

7008 2810 0002 3351 8383

U.S. Postal ServiceTM
CERTIFIED MAILTM RECEIPT
(Domestic Mail Only; No Insurance Coverage Provided)
For delivery information visit our website at www.usps.com
PARACHUTE CO 81635

Postage	\$ 0.42
Certified Fee	\$2.70
Return Receipt Fee (Endorsement Required)	\$2.20
Restricted Delivery Fee (Endorsement Required)	\$0.00
Total Postage & Fees	\$ 5.32

0583
05
PARACHUTE CO 81635
Postmark Here
MAR 19 2009
USPS

Sent To Mr. & Mrs. Orona
Street, Apt. No., or PO Box No. PO BOX 1
City, State, ZIP+4 Parachute, CO 81635
PS Form 3800, August 2006 See Reverse for Instructions