Company	WALSH PRODUCTION, INC.
Well	MARICK 15-29
Field	GROVER
County	WELD
State	CO

JW WIRELINE COMPANY

GAMMA RAY C.C.L.
CEMENT BOND V.D.L.

Company	WALSH PRODUCTION, INC.		
Well	MARICK 15-29		
Field	GROVER		
County	WELD	State	CO

Location: API # :

660' FSL & 1980' FEL
SW SE
SEC 29 TWP 11N RGE 61W

Other Services

Permanent Datum	GL	Elevation	5130
Log Measured From	KB		
Drilling Measured From	KB		

Elevation
K.B. 5140
D.F. 5139
G.L. 5130

Date	11-27-07	
Run Number	ONE	
Depth Driller	7640	
Depth Logger	7632	
Bottom Logged Interval	7620	
Top Log Interval	6340	
Open Hole Size		
Type Fluid	WATER	
Density / Viscosity		
Max. Recorded Temp.	217 DEG	
Estimated Cement Top	6500	
Time Well Ready	10:30	
Time Logger on Bottom	11:00	
Equipment Number	467	
Location	STERLING	
Recorded By	MONROE	
Witnessed By	DENNIS MARSHALL	

Borehole Record				Tubing Record			
Run Number	Bit	From	To	Size	Weight	From	To

Casing Record	Size	Wgt/Ft	Top	Bottom
Surface String				
Prot. String				
Production String	4.5			
Liner				

<<< Fold Here >>>

All interpretations are opinions based on inferences from electrical or other measurements and we cannot and do not guarantee the accuracy or correctness of any interpretation, and we shall not, except in the case of gross or willful negligence on our part, be liable or responsible for any loss, costs, damages, or expenses incurred or sustained by anyone resulting from any interpretation made by any of our officers, agents or employees. These interpretations are also subject to our general terms and conditions set out in our current Price Schedule.

Comments

Sensor	Offset (ft)	Schematic	Description	Len (ft)	OD (in)	Wt (lb)
CCL	13.25	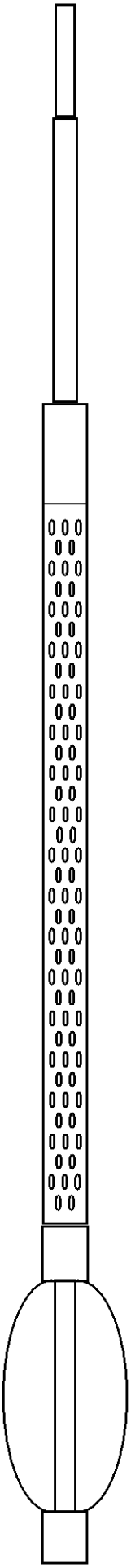	CCL-GR_1_3/8 (001) 1 3/8 titan ccl	1.00	1.38	11.00
GR	11.49		GR-s_t001 (t001)	2.52	1.69	30.00
WVF5	7.34					
			CBL-3_5 (001)	7.23	2.44	127.00
WVF3	6.34					
			CENT-B (2)	3.00	1.69	10.00

Dataset:	/field/well/run/_plots_/_jobs_/job1
Total Length:	13.75 ft
Total Weight:	178.00 lb
O.D.	2.44 in

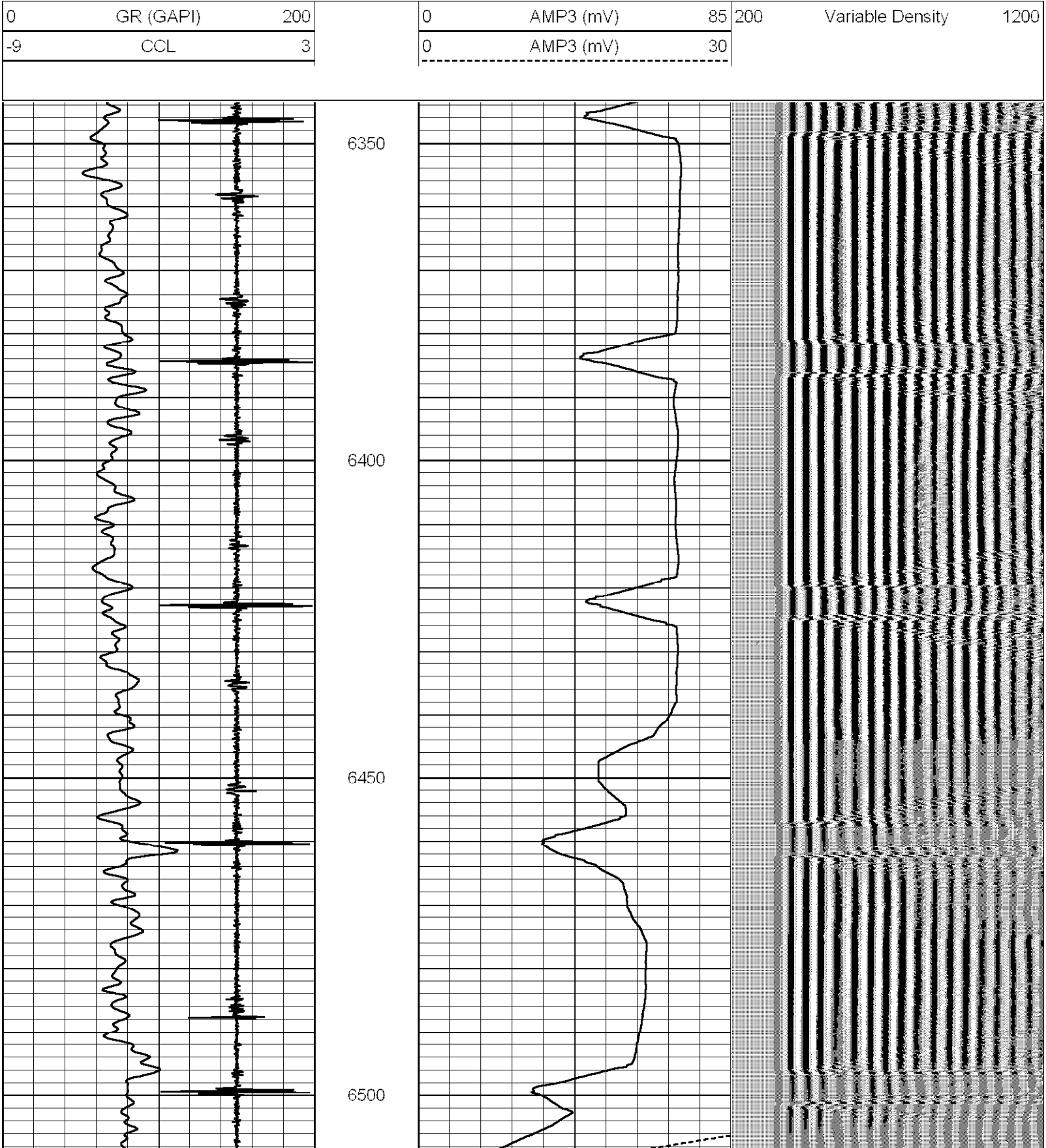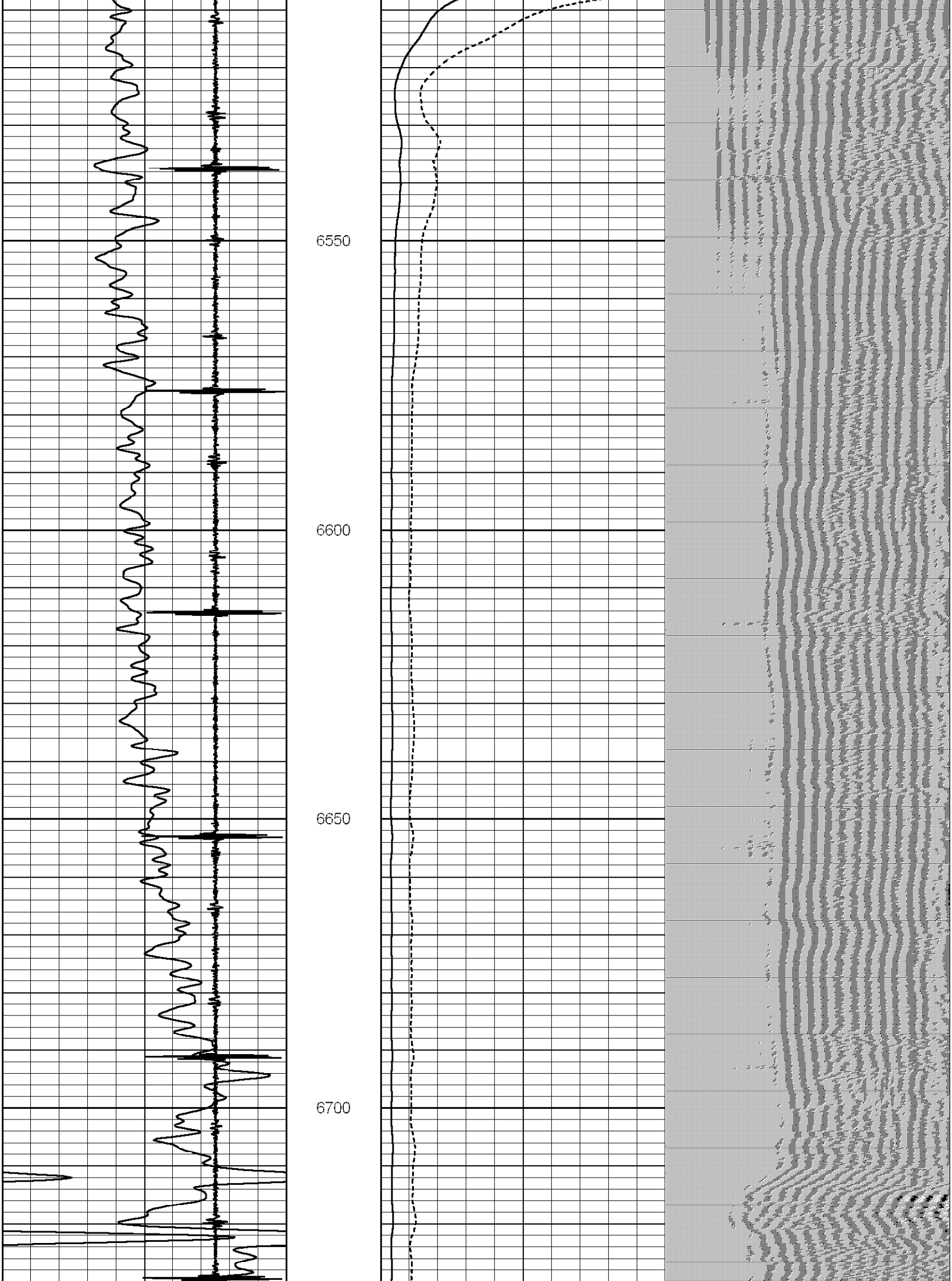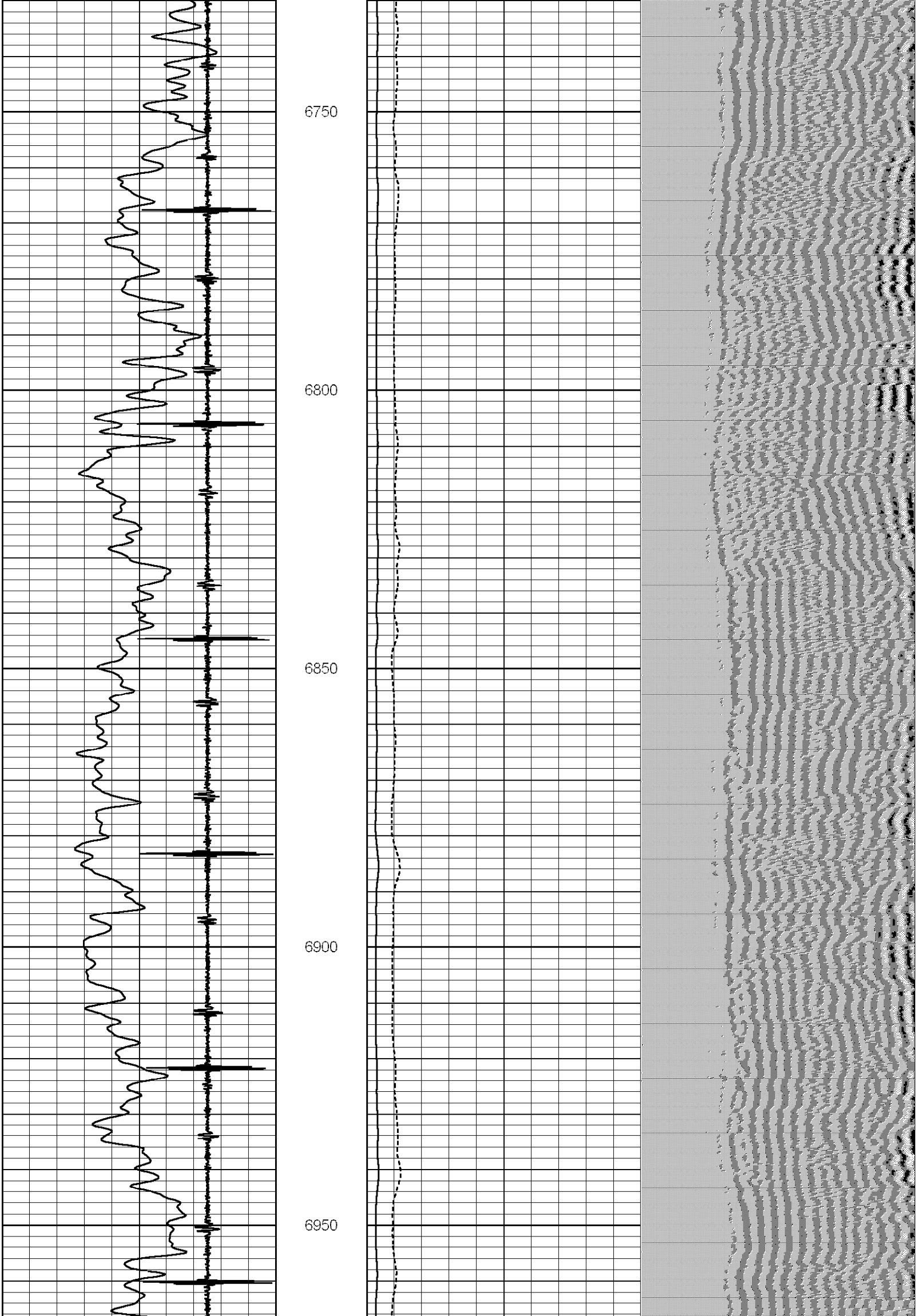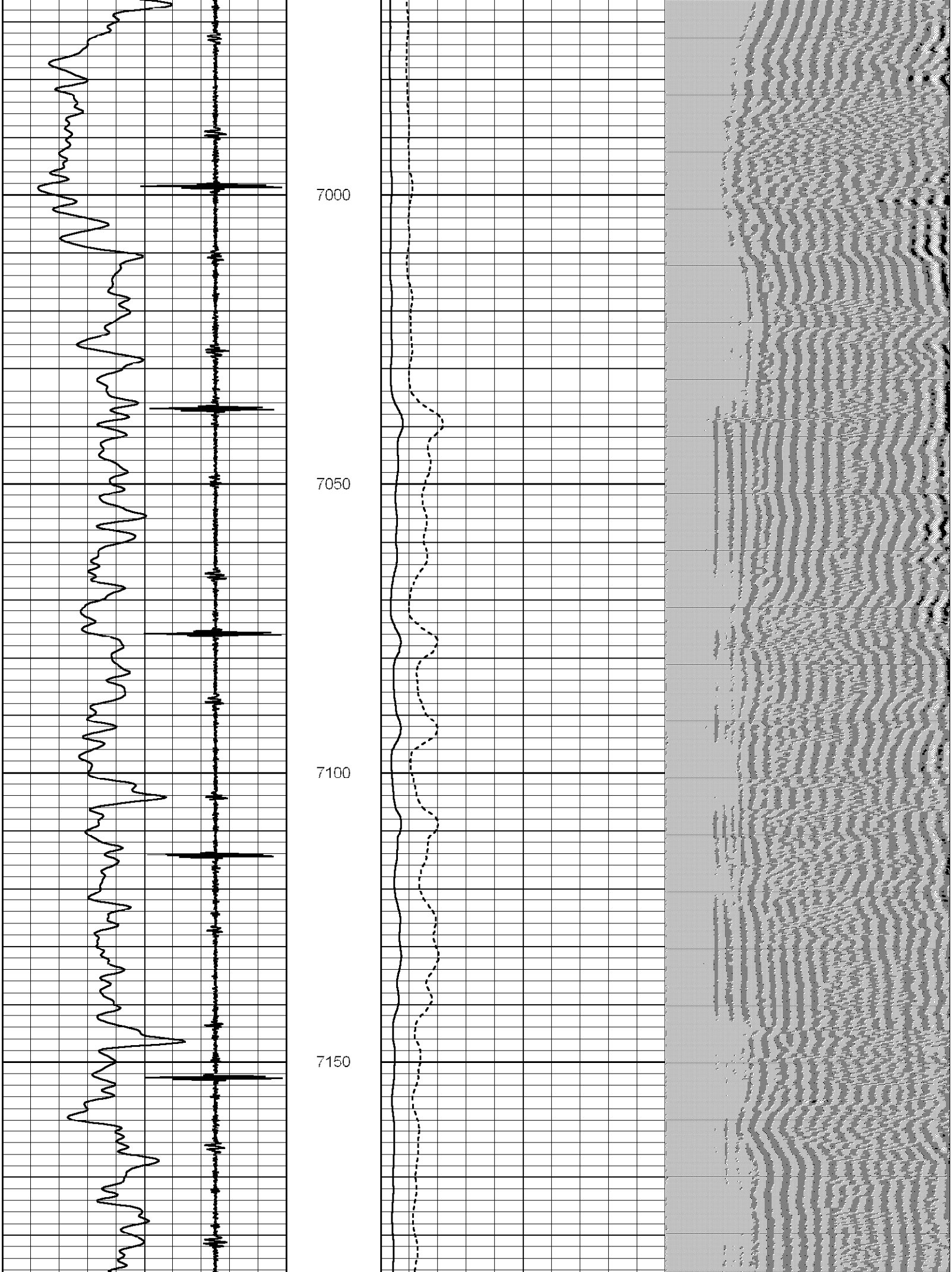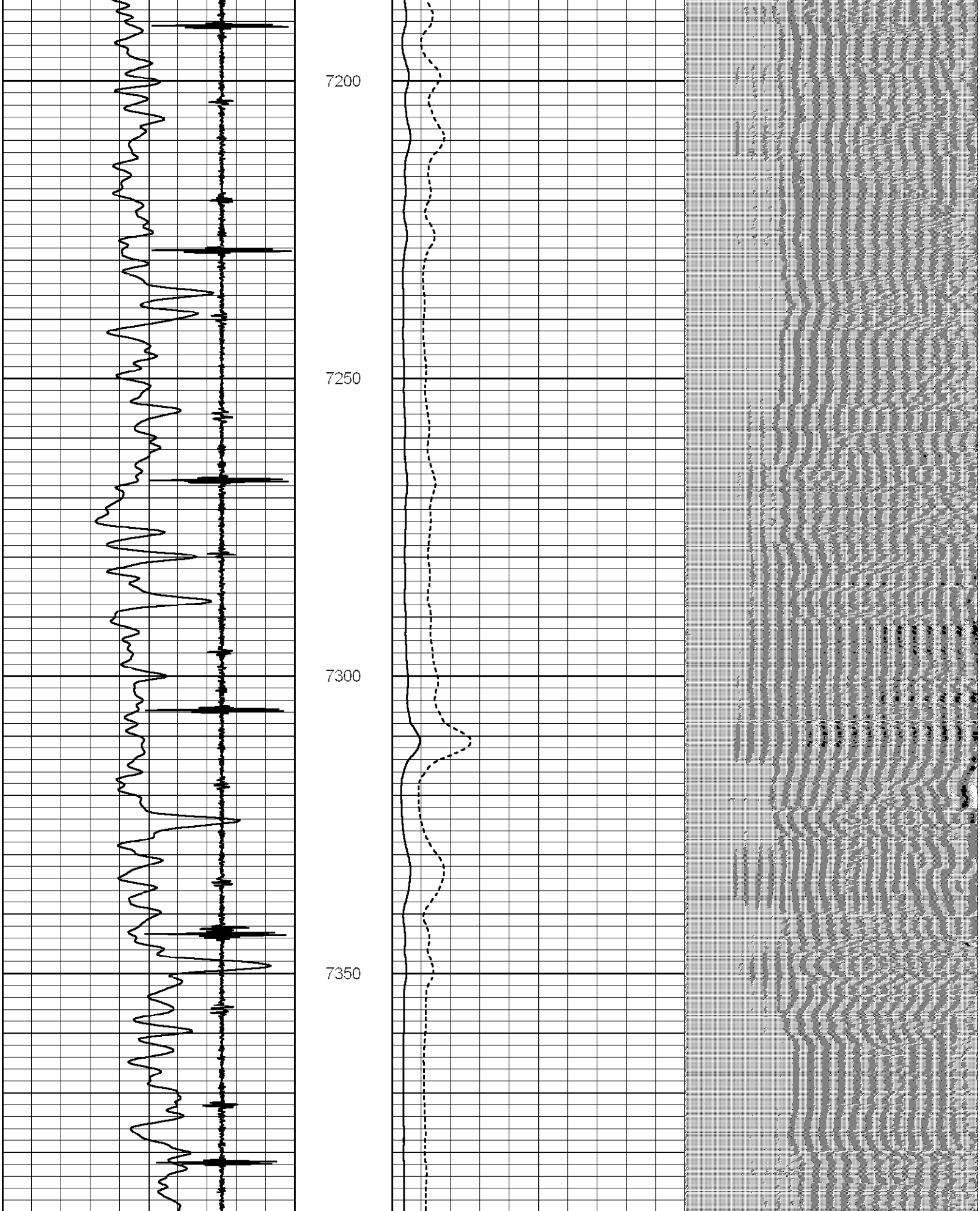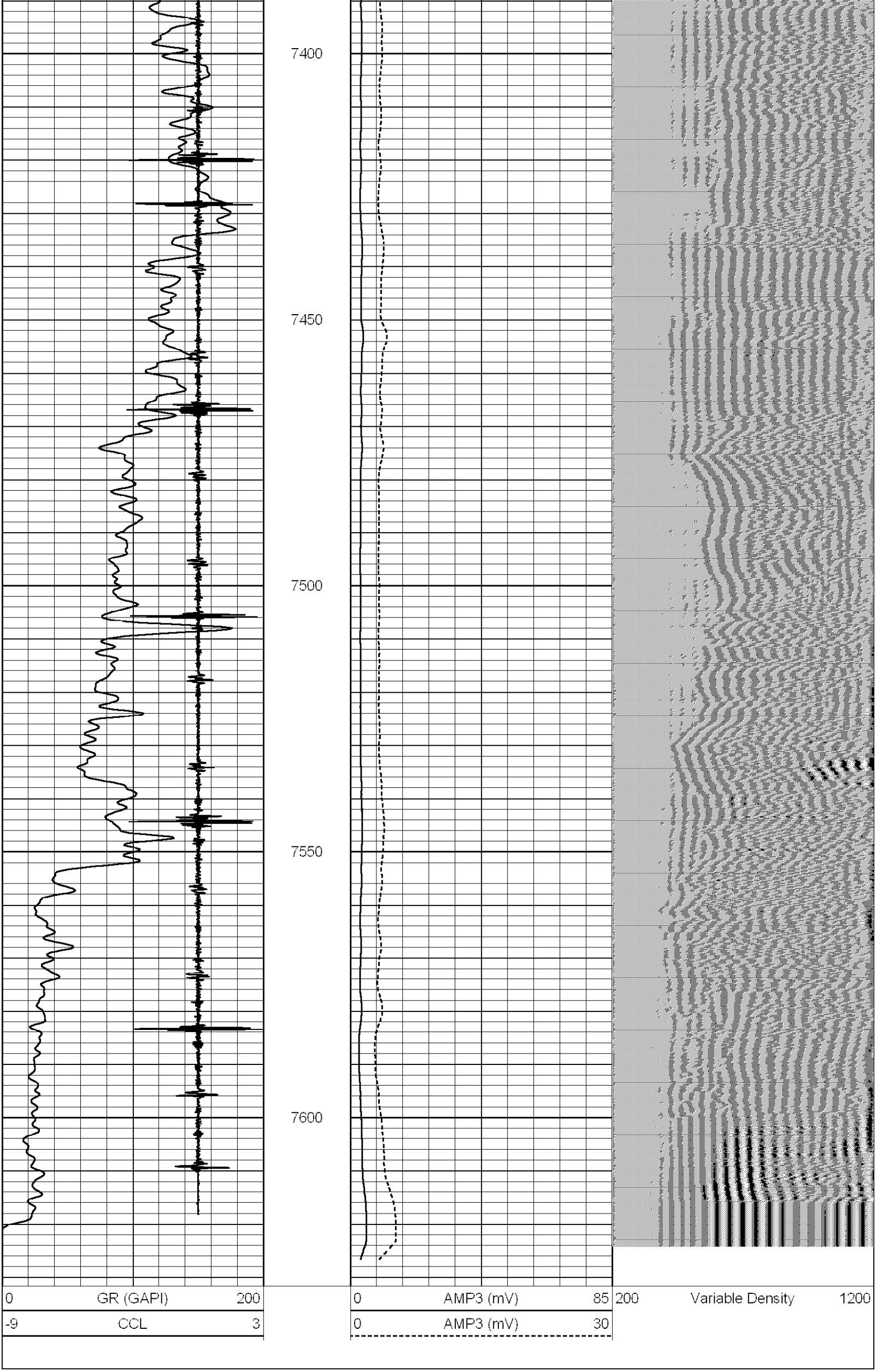Database File: marick 15-29.db
Dataset Pathname: pass7
Presentation Format: cblx
Dataset Creation: Tue Nov 27 11:10:16 2007 by Log Warrior 7.0 STD Cas
Charted by: Depth in Feet scaled 1:240