



CEMENT BOND LOG

Company		ANTERO RESOURCES CORP.	
Well		VALLEY FARMS E11	
Field		MAMM CREEK	
County		GARFIELD	
State		COLORADO	
Location:		SHL: SENE 1/4, 1932' FNL & 681' FEL LAT: 39.5288912414 LON: 107.646194536 SEC: 15 TWP: 6S RGE: 92W	
Permanent Datum		GL	Elevation 5604'
Log Measured From		KB = 22' AGL	Elevation K.B. 5626' D.F. 5625' G.L. 5604'
Drilling Measured From		KB	
Other Services		NONE	
Date 18 JANUARY 2008			
Run Number	1		
Depth Driller	8422'	PBTD	
Depth Logger	8410'		
Bottom Logged Interval	8410'		
Top Log Interval	SURFACE		
Open Hole Size	7.875"		
Type Fluid	GAS CUT WATER		
Density / Viscosity	N/A		
Max. Recorded Temp.	235.9 DegF		
Estimated Cement Top	4450'		
Time Well Ready	23:00		
Time Logger on Bottom	23:30		
Equipment Number	FL0602W		
Location	GL CO		
Recorded By	S.ANDERSON		
Witnessed By	S.WIMMER		
Borehole Record		Tubing Record	
Run Number	Bit	From	To
	24"	SURFACE	50'
	12.25"	50'	879'
	7.875"	879'	8450'
Casing Record	Size	Wgt/Ft	Top
Surface String	8.625"	24#	SURFACE
Prot. String			
Production String	5.5"	17#	SURFACE
Liner			8450' SHOE

<<< Fold Here >>>

All interpretations are opinions based on inferences from electrical or other measurements and we cannot and do not guarantee the accuracy or correctness of any interpretation, and we shall not, except in the case of gross or willful negligence on our part, be liable or responsible for any loss, costs, damages, or expenses incurred or sustained by anyone resulting from any interpretation made by any of our officers, agents or employees. These interpretations are also subject to our general terms and conditions set out in our current Price Schedule.

Comments

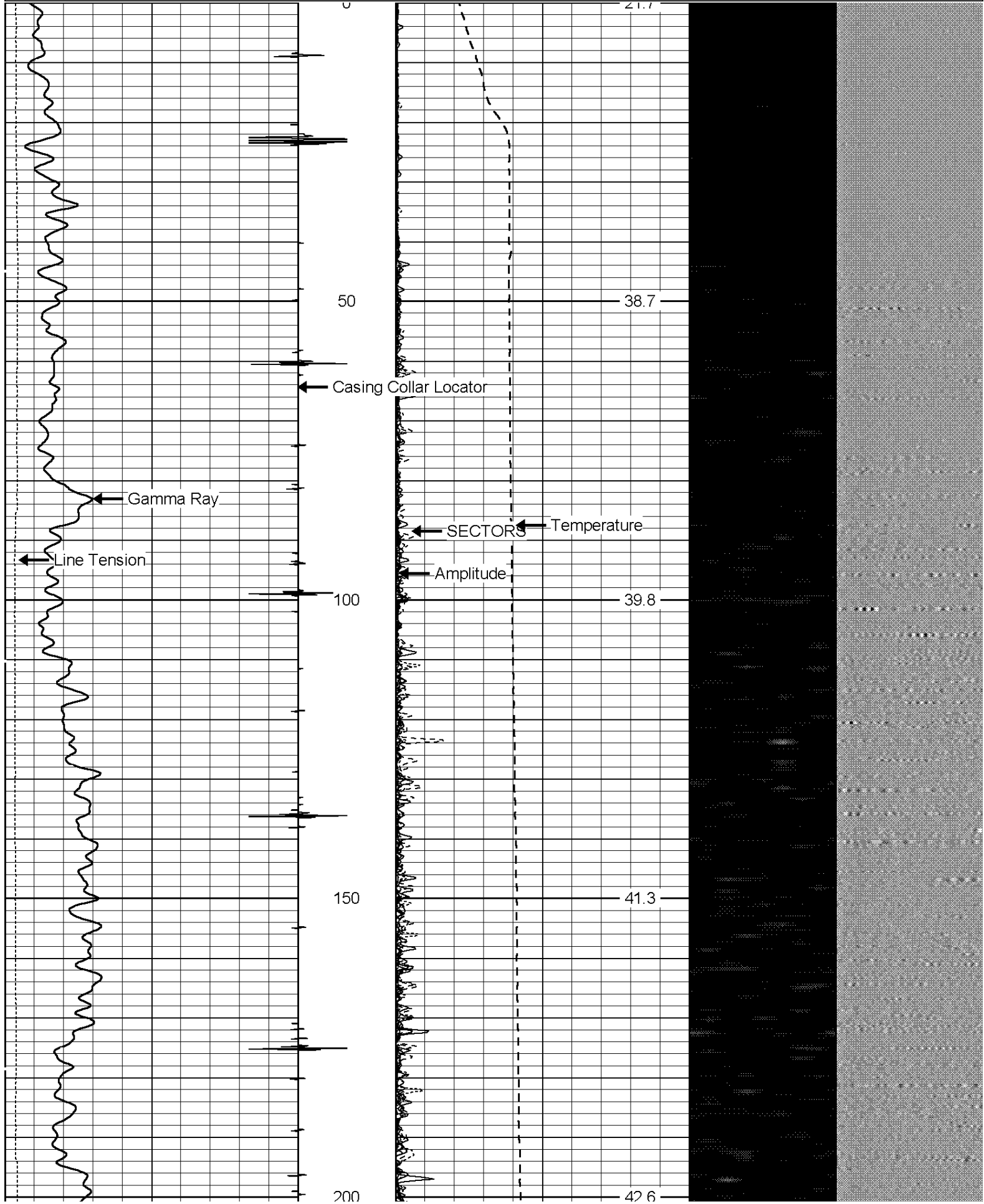
This log is the first E-Log of this well.
Top of fluid was at 3200'
All fluid was gas cut - well was producing from TD while logging.

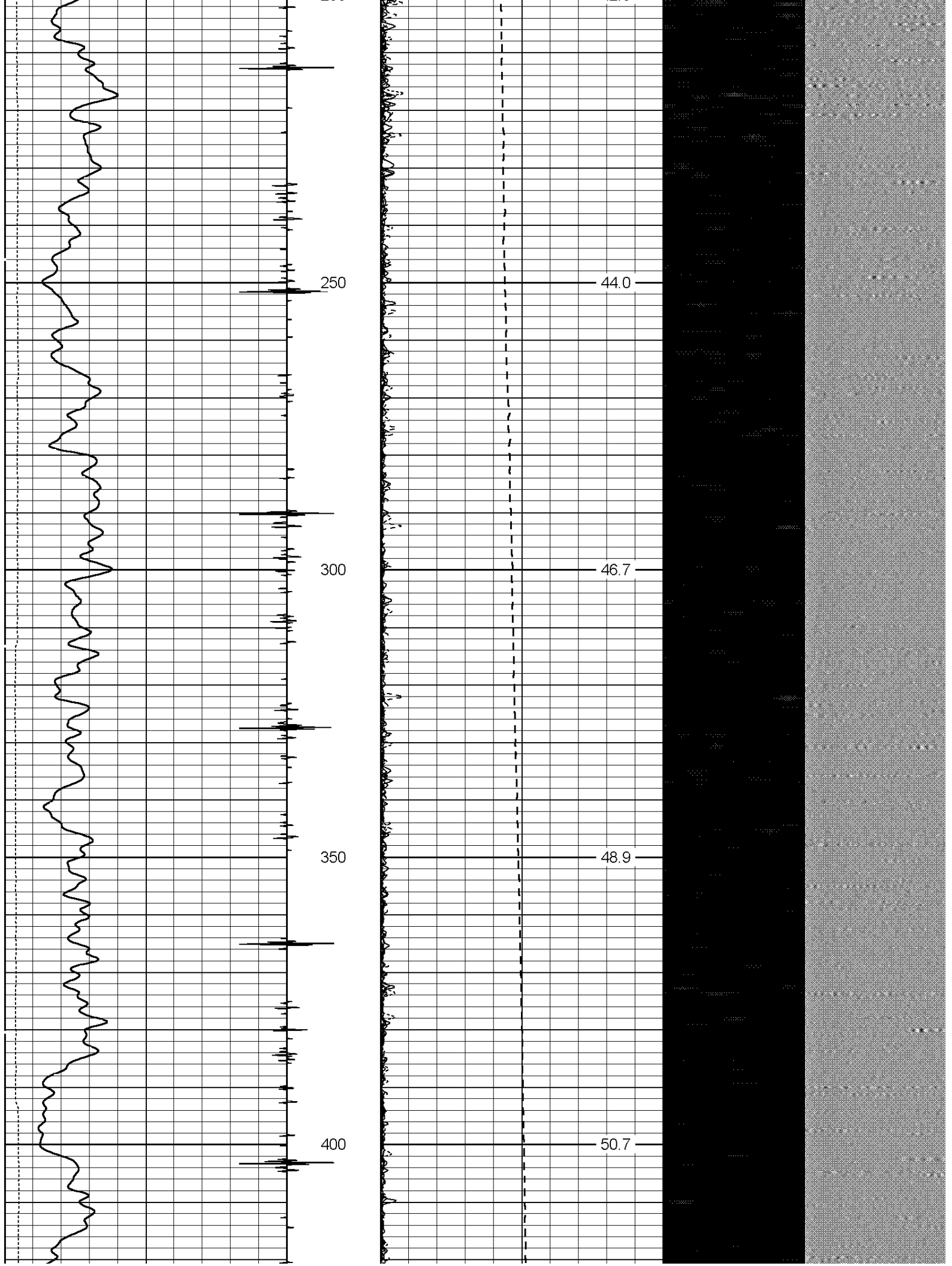
Short Joints: 4032' - 4051', 7969' - 7989'



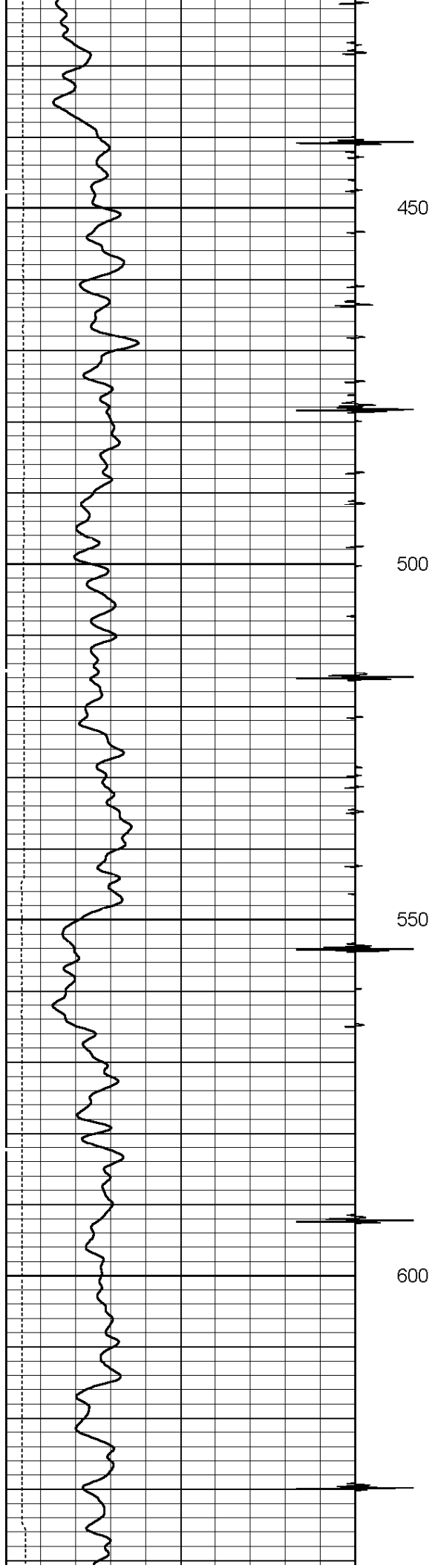
Crew: S.Cooper

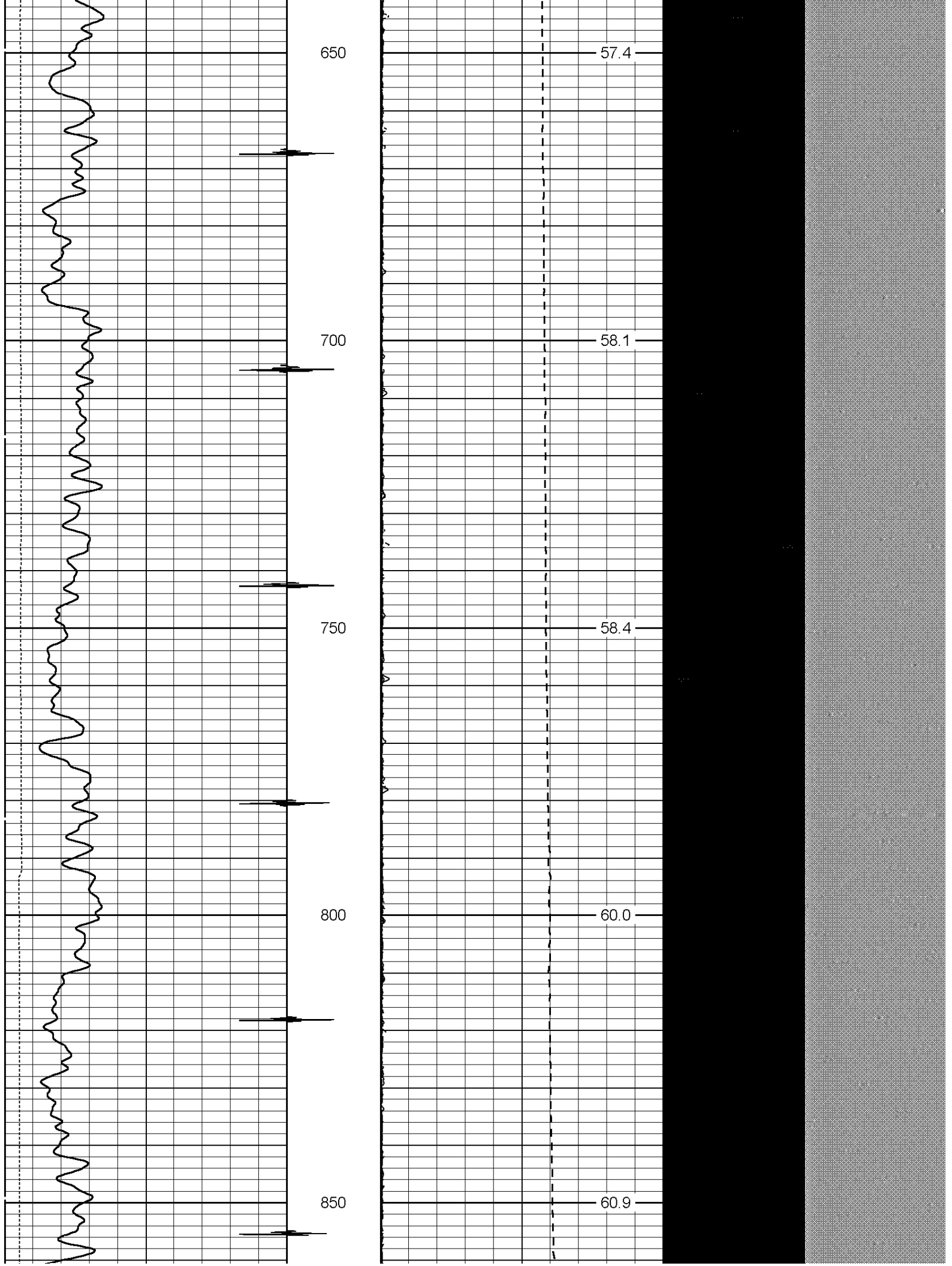
WE APPRECIATE YOUR BUSINESS, MESA WIRELINE LLC, GRAND JUNCTION CO. (970) 257-0458

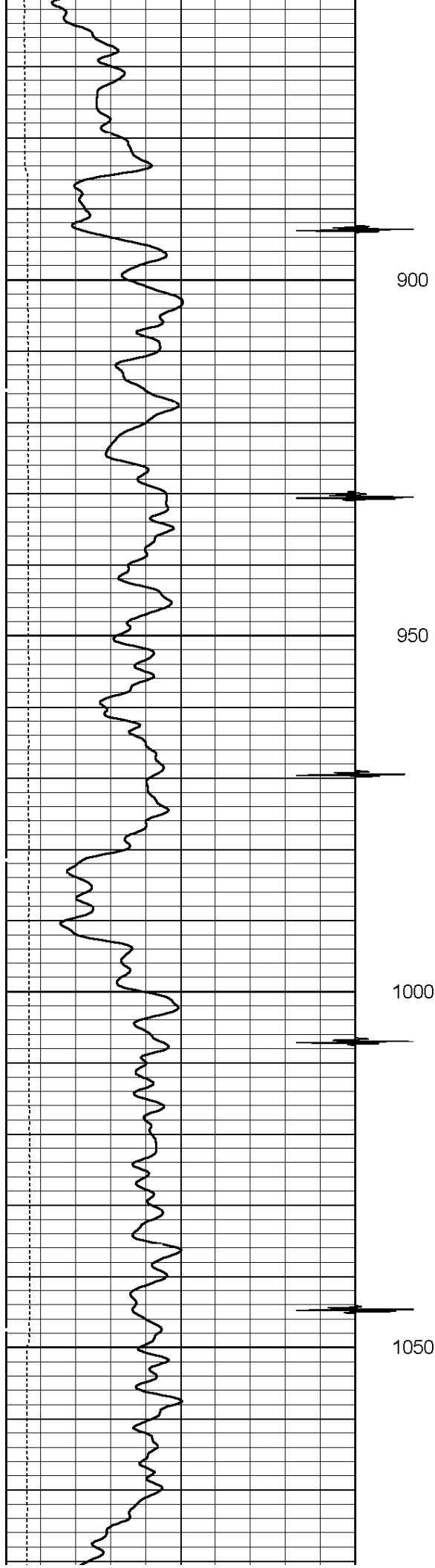
Charted by: _____			Depth in Feet scaled 1:2.15							
0	GR (GAPI)	200	0	Amplitude (mV)	100	1	SECTORS	8	Variable Density	
0	LTEN (lb)	5000	0	temp (degF)	100	0		70	200	1200
		CCL	0	TT3FT (usec)	190					











900

950

1000


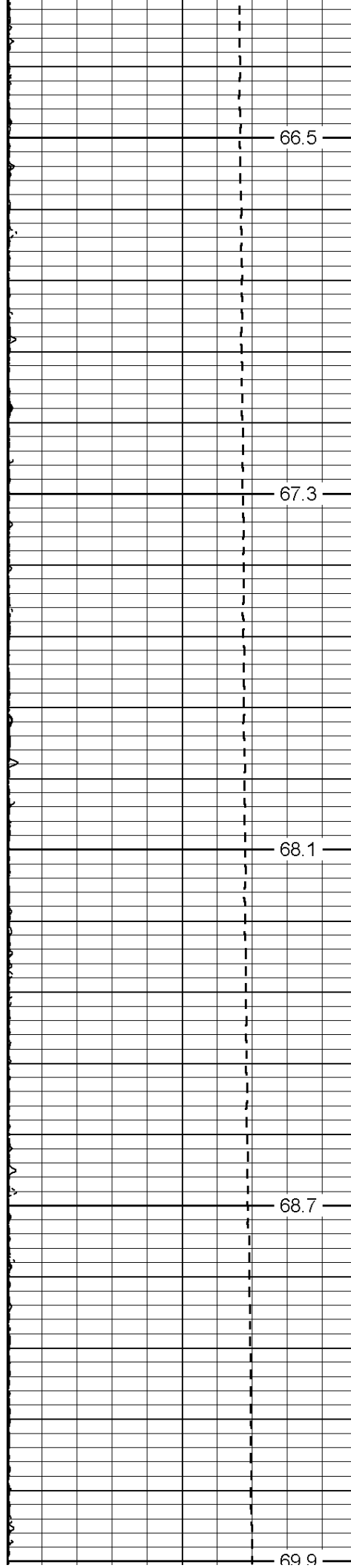
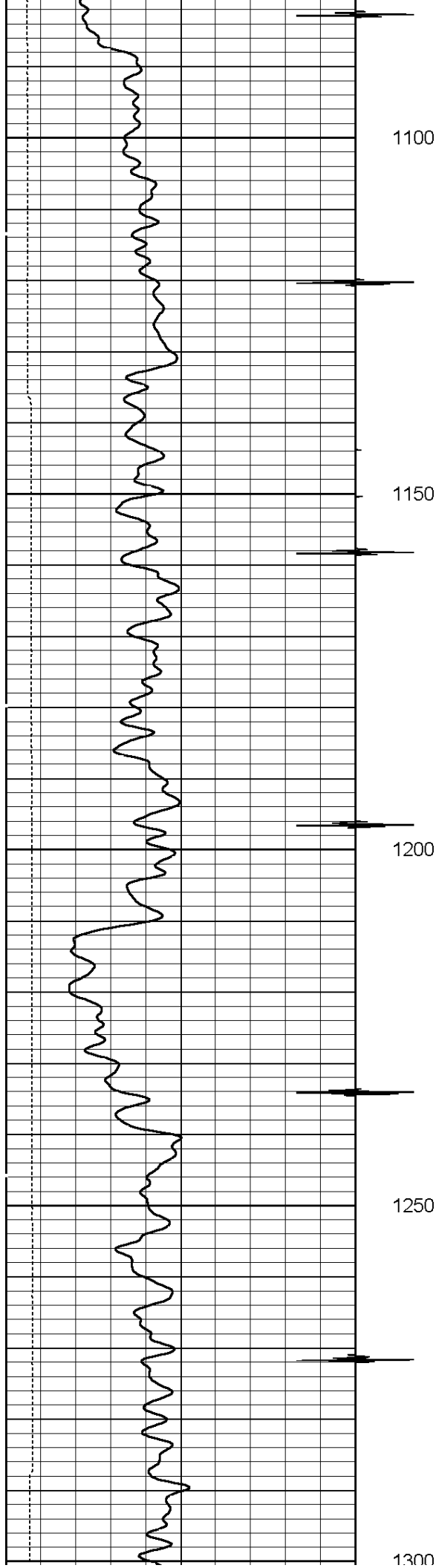
1050



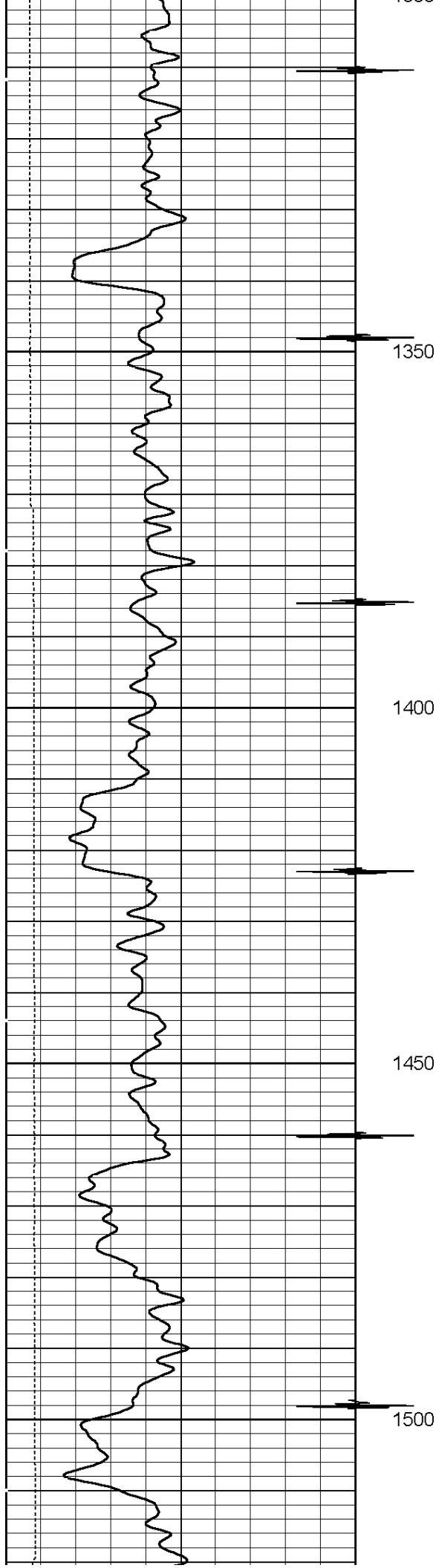
62.5

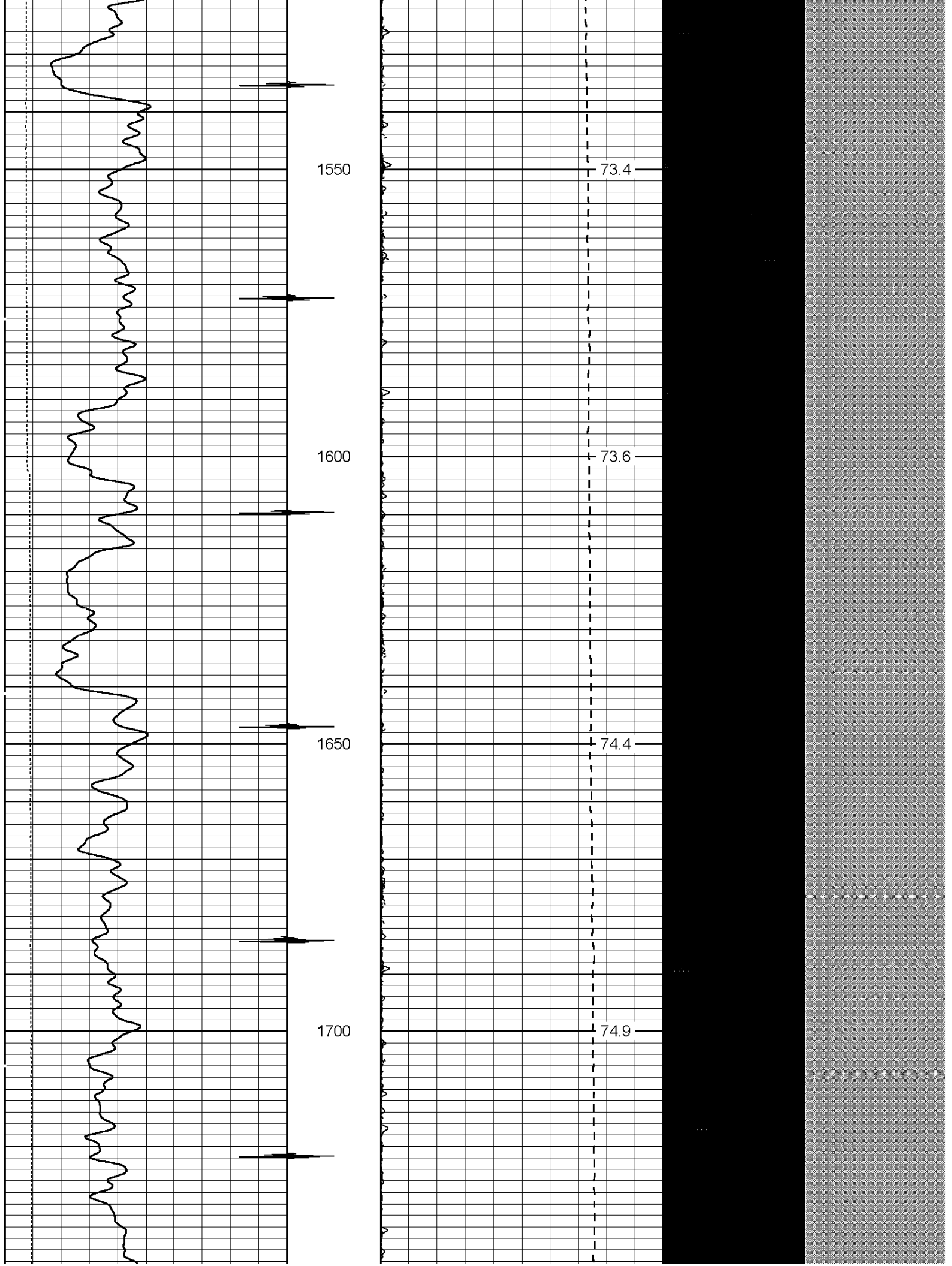
63.7


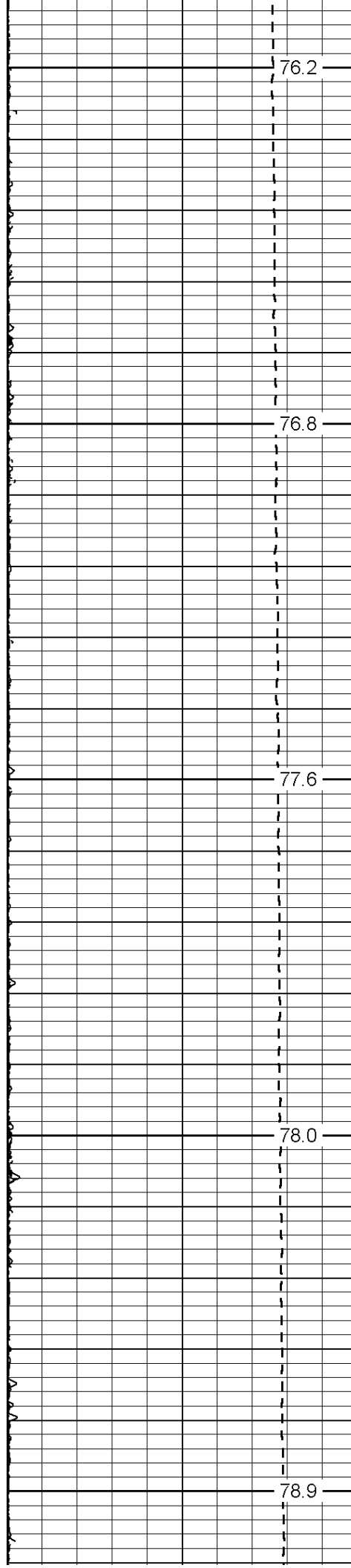
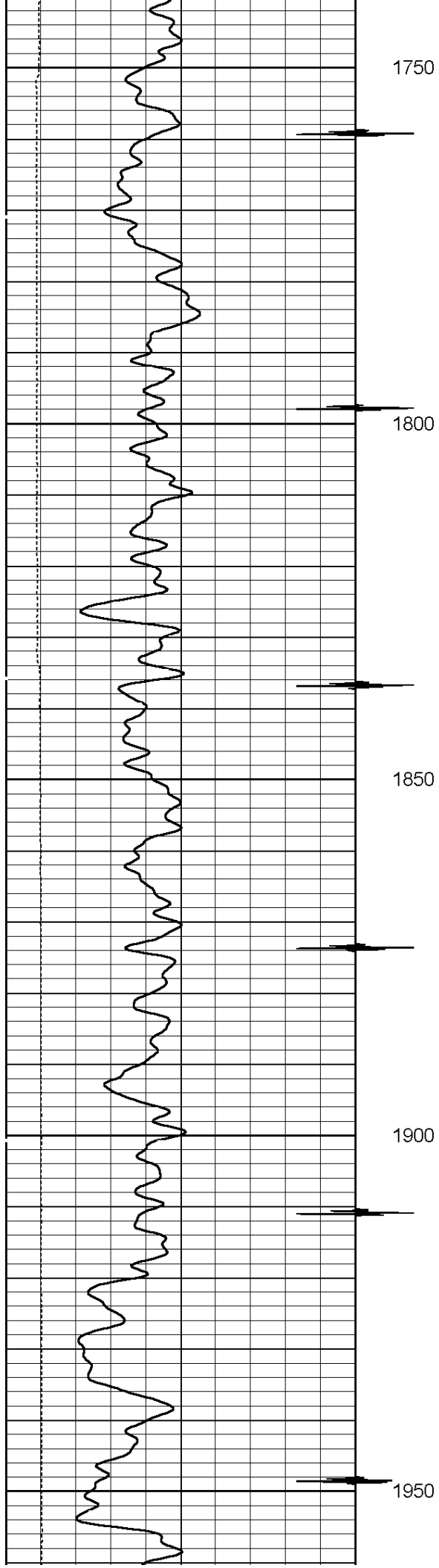
64.8



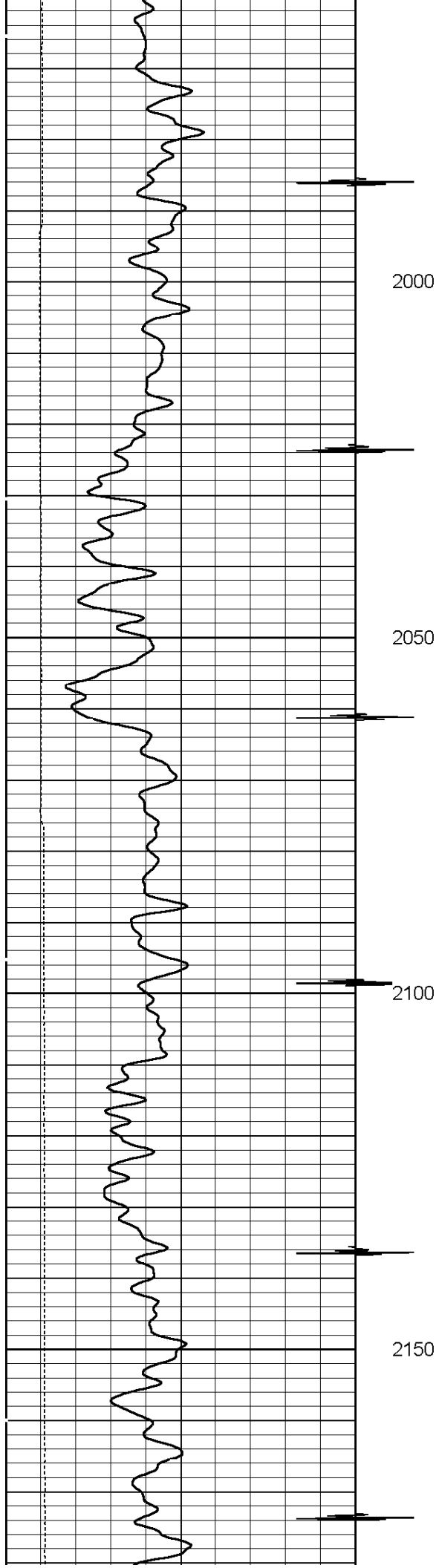
65.8

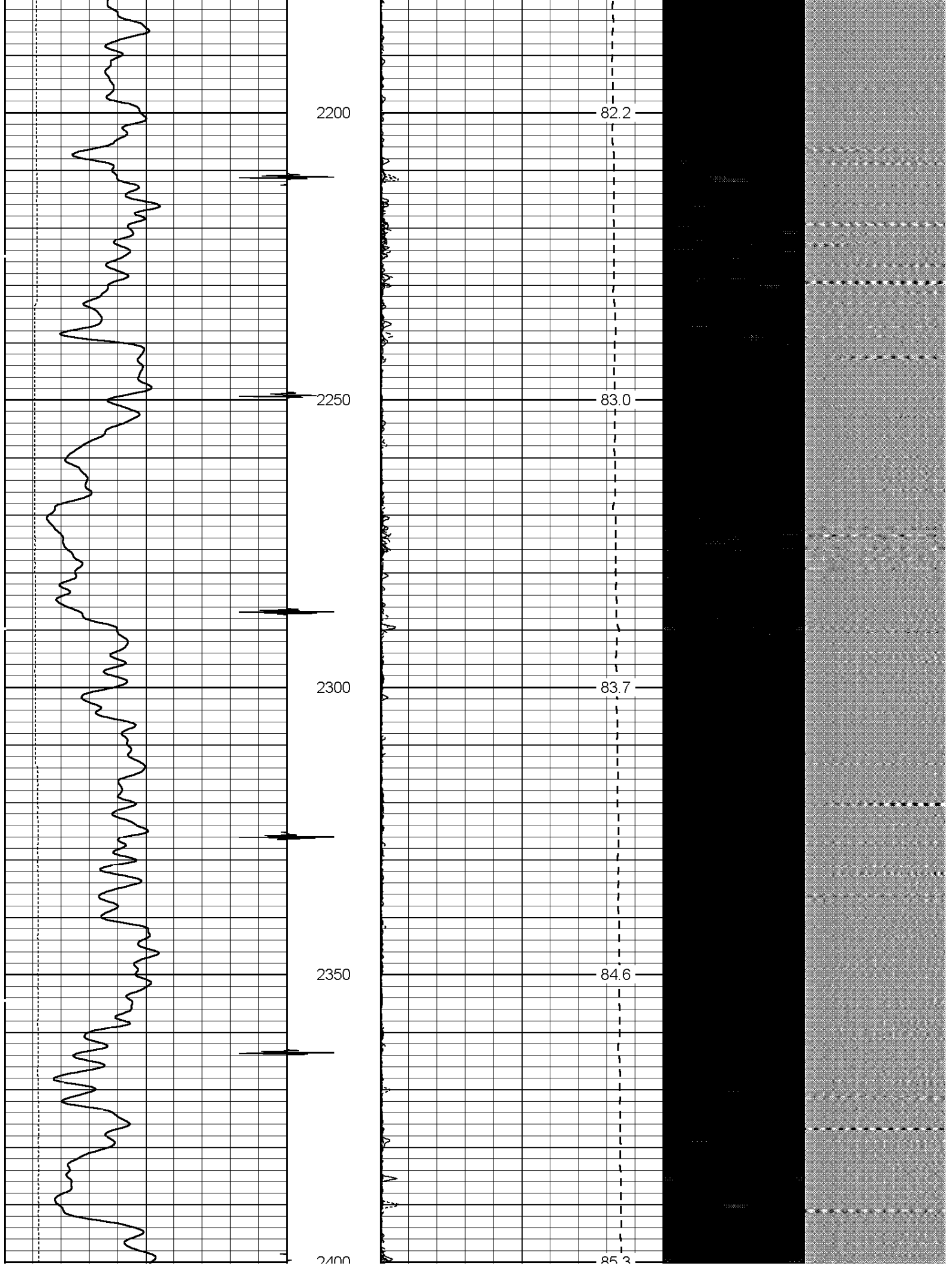


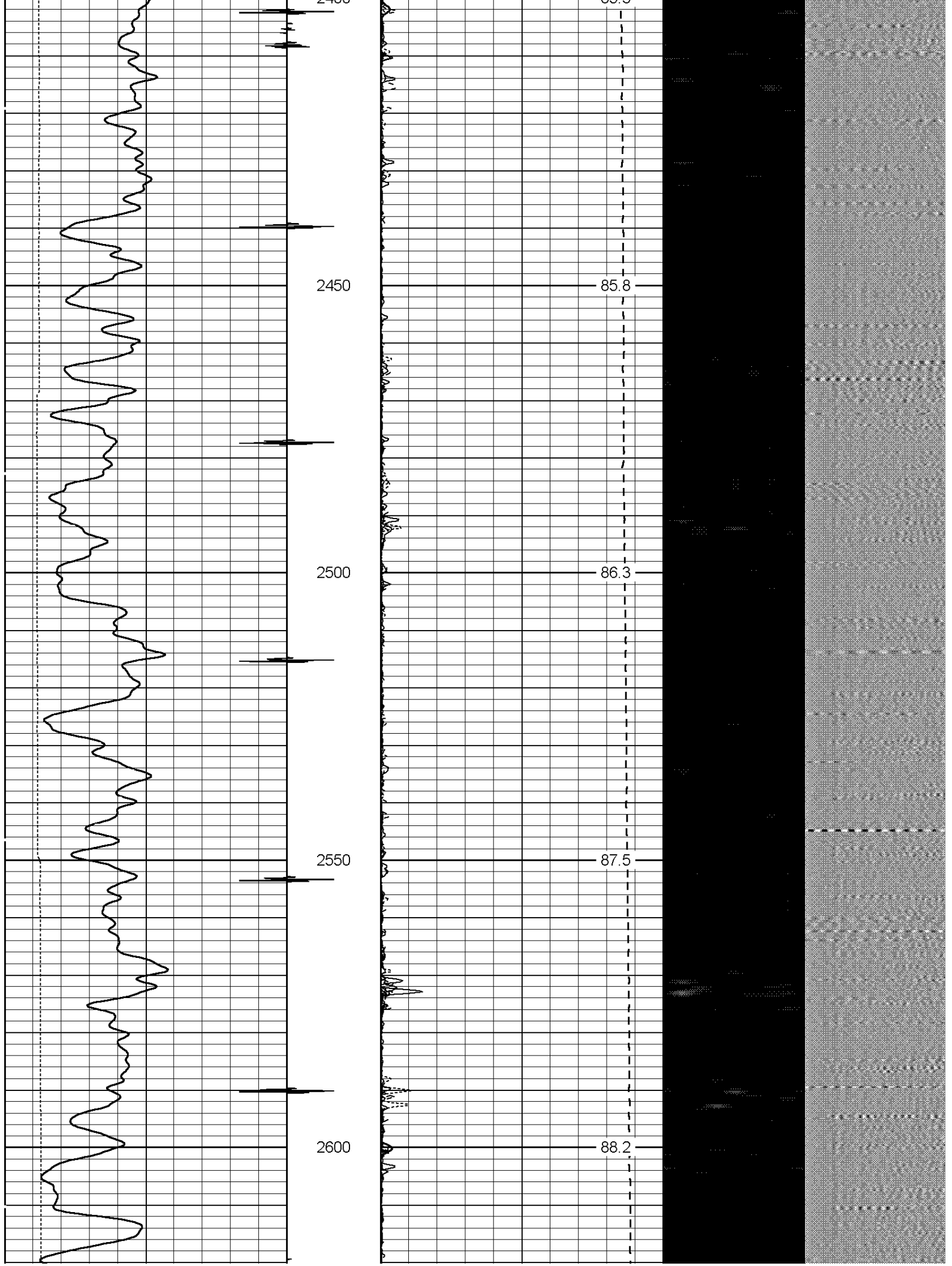


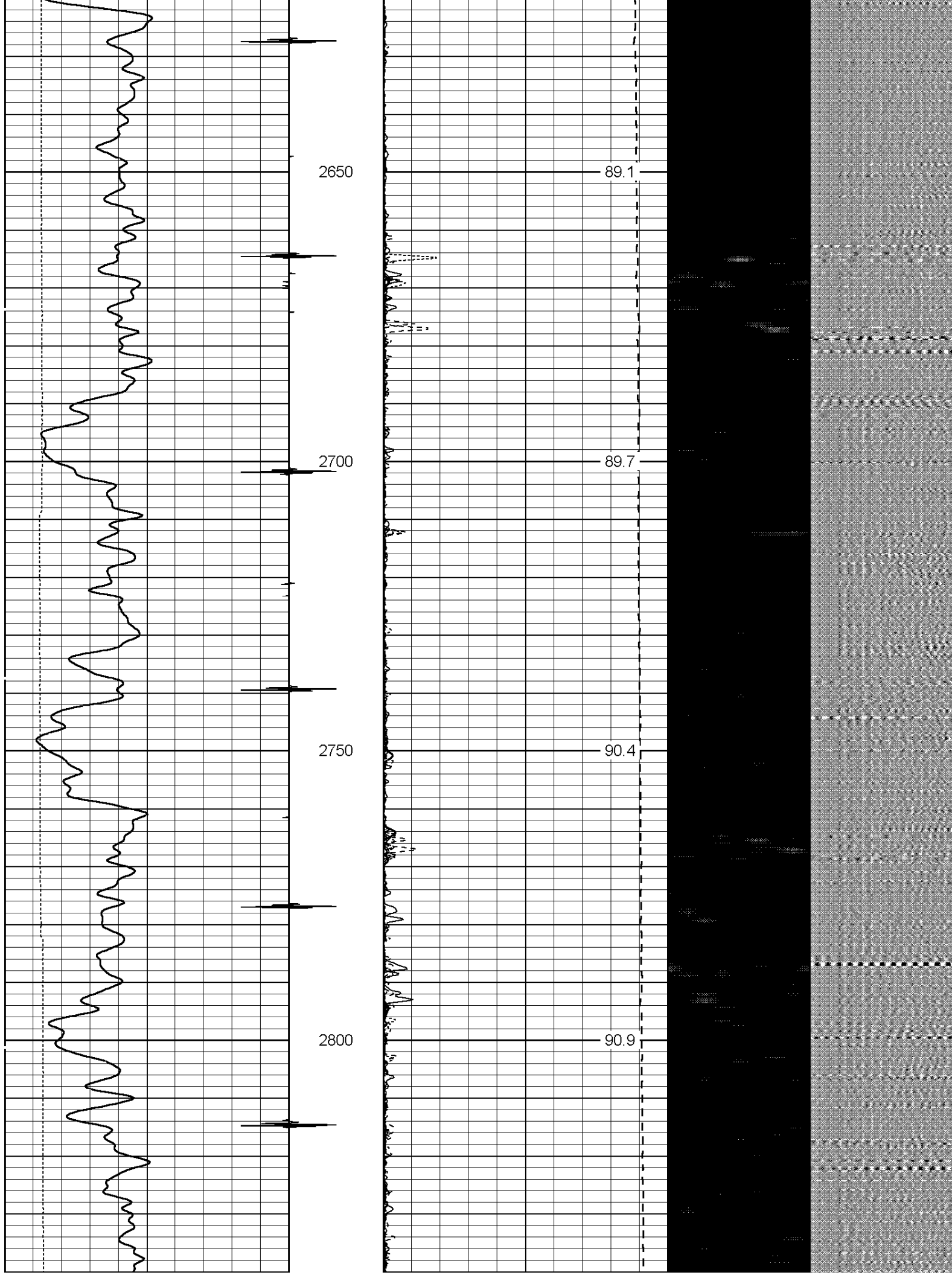


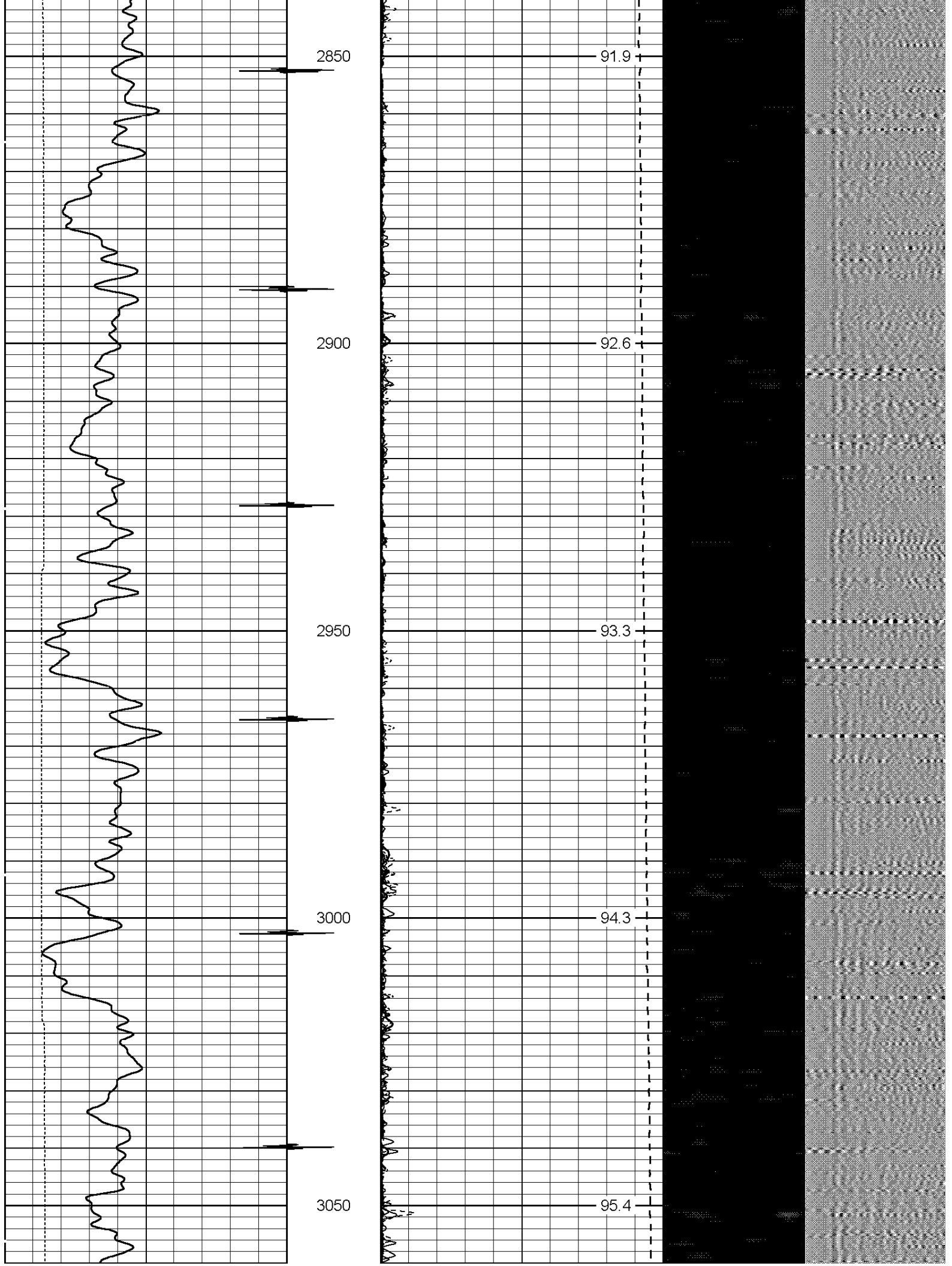


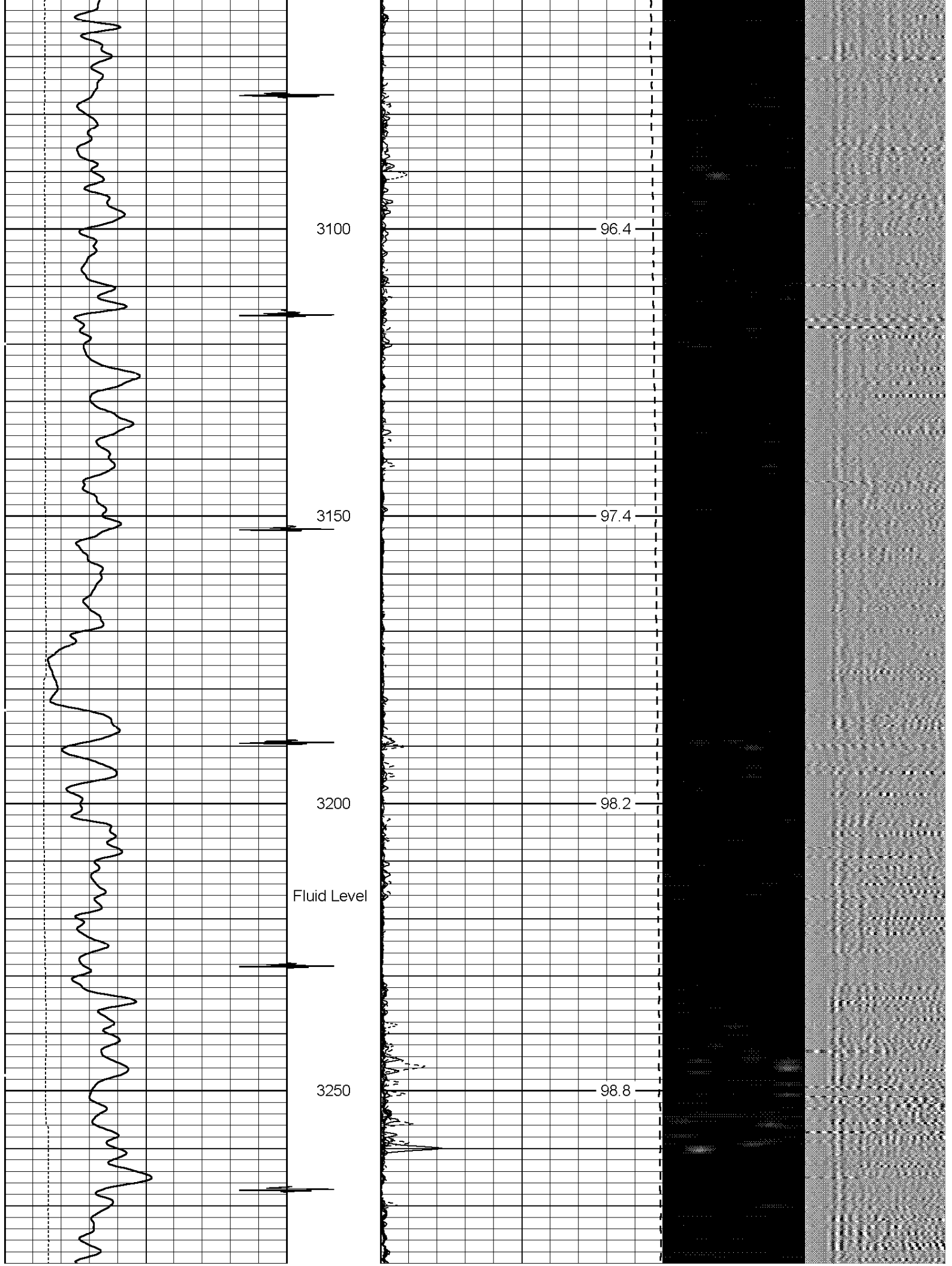


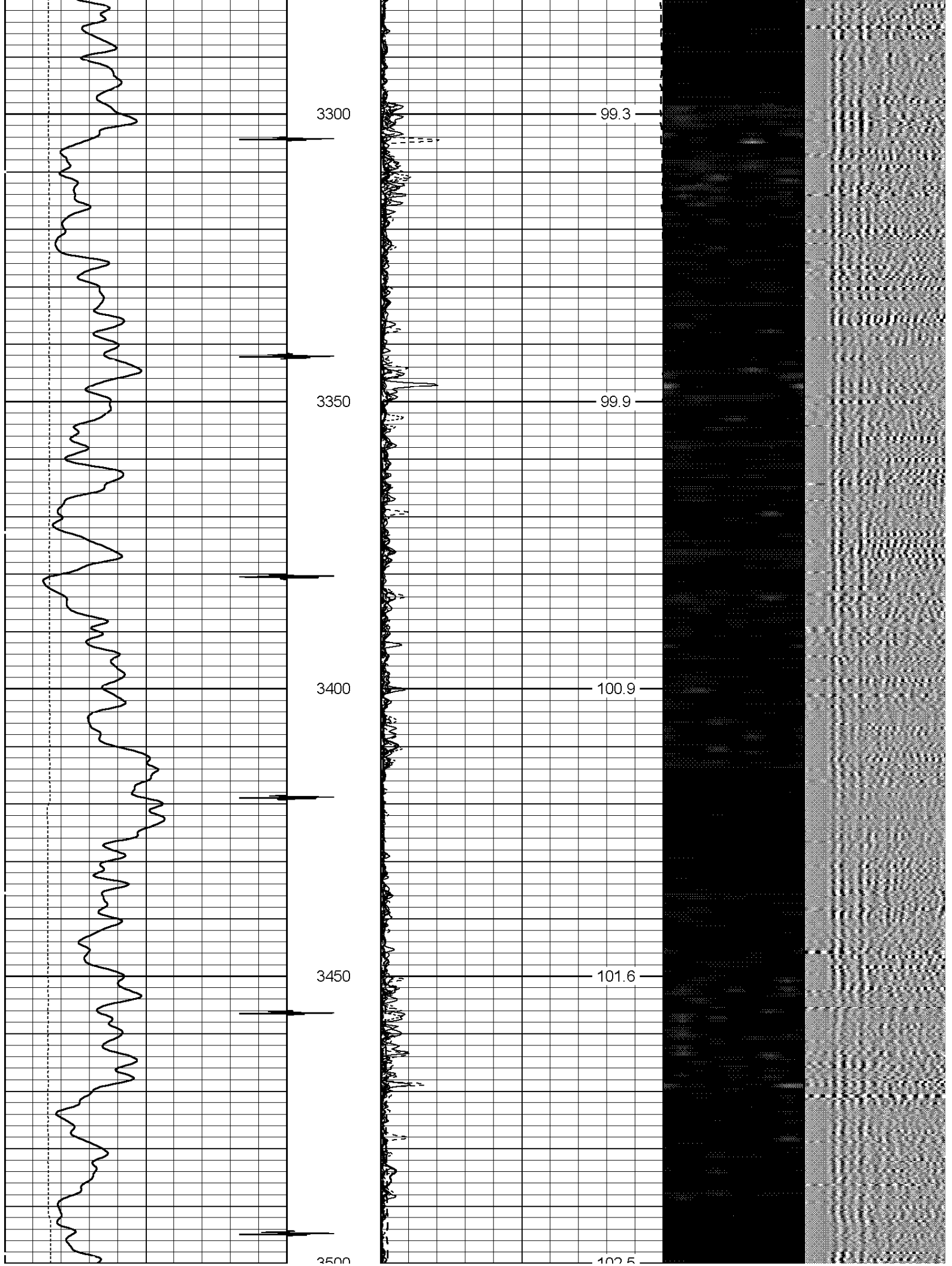


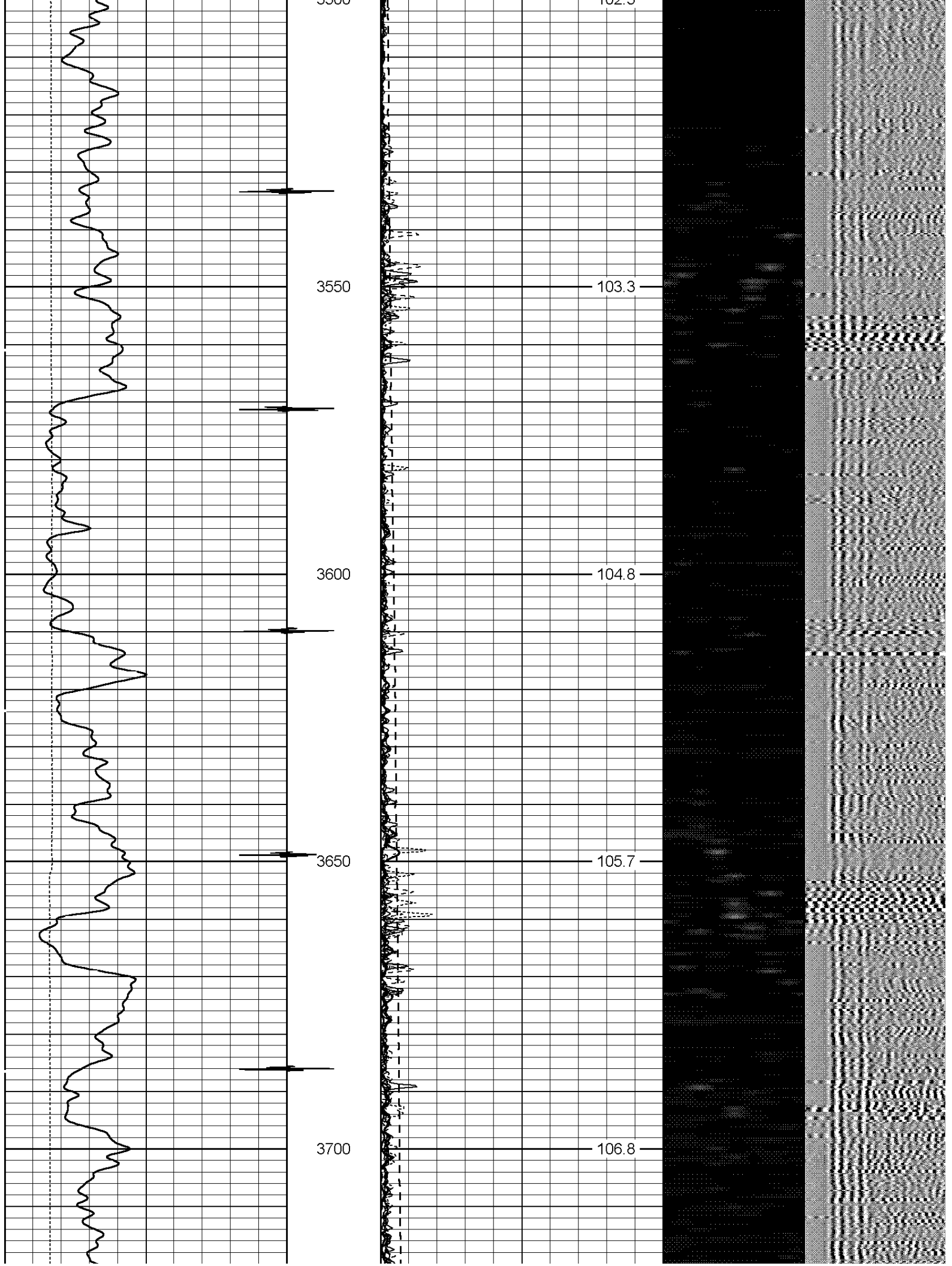


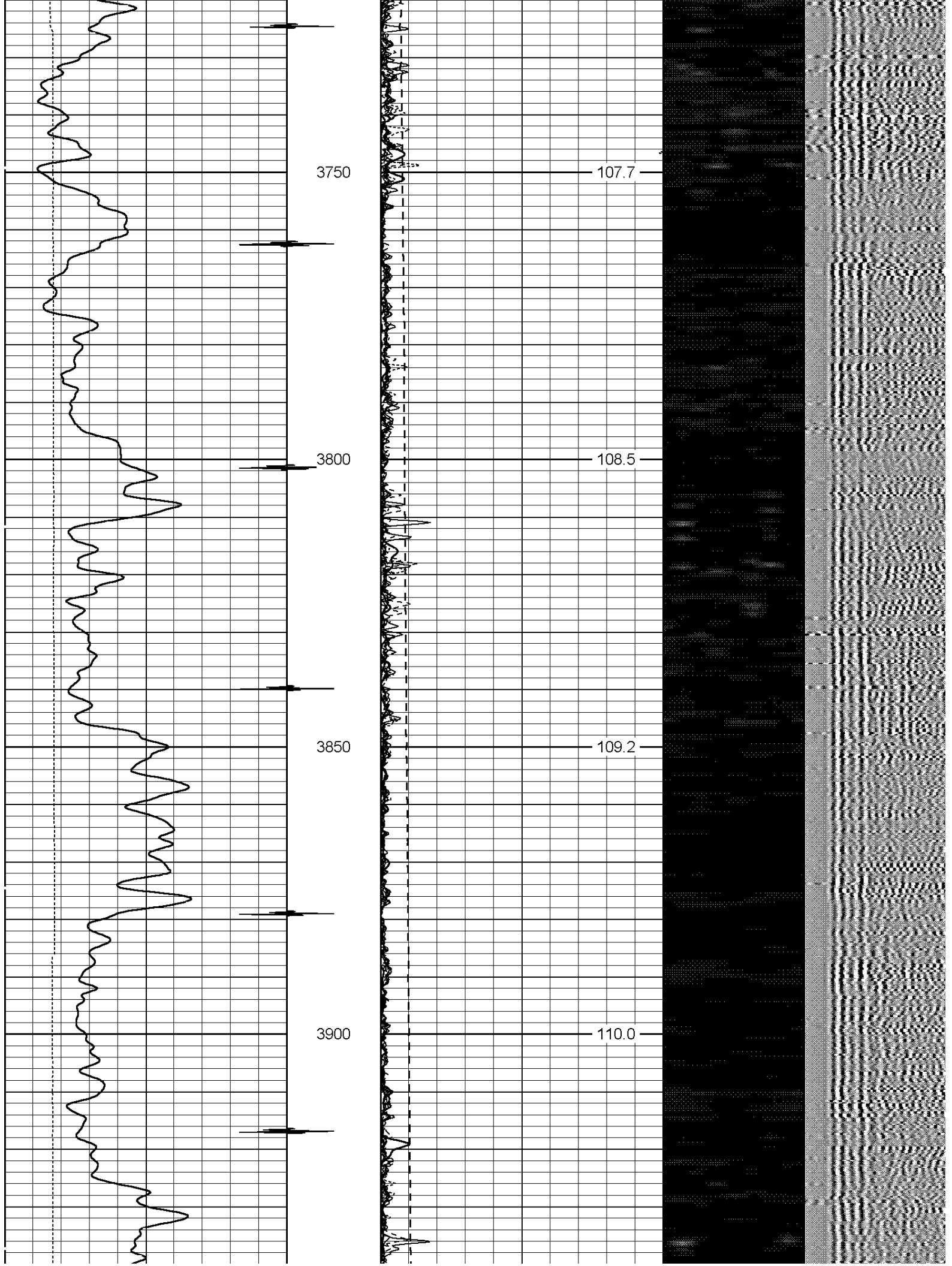


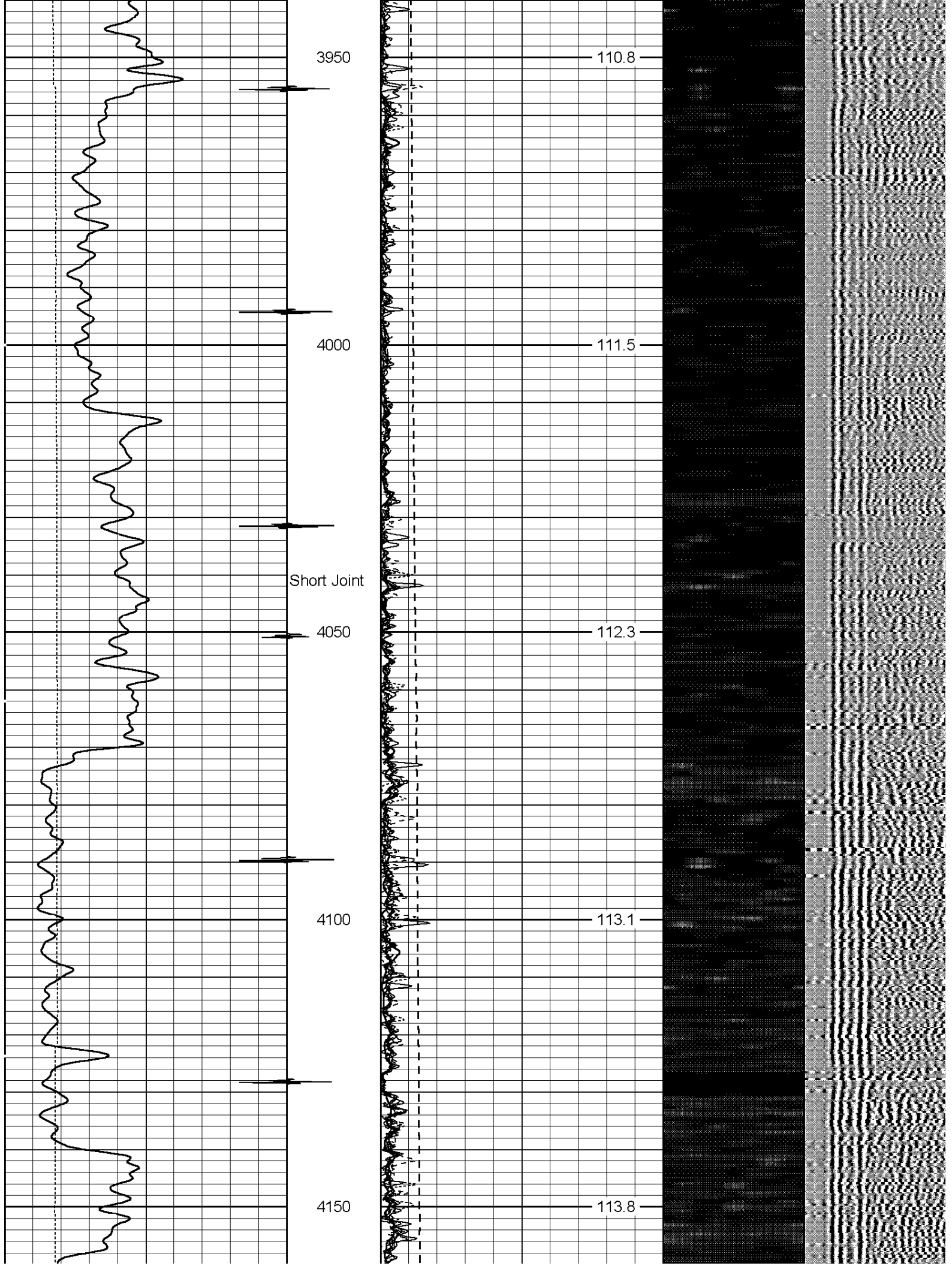


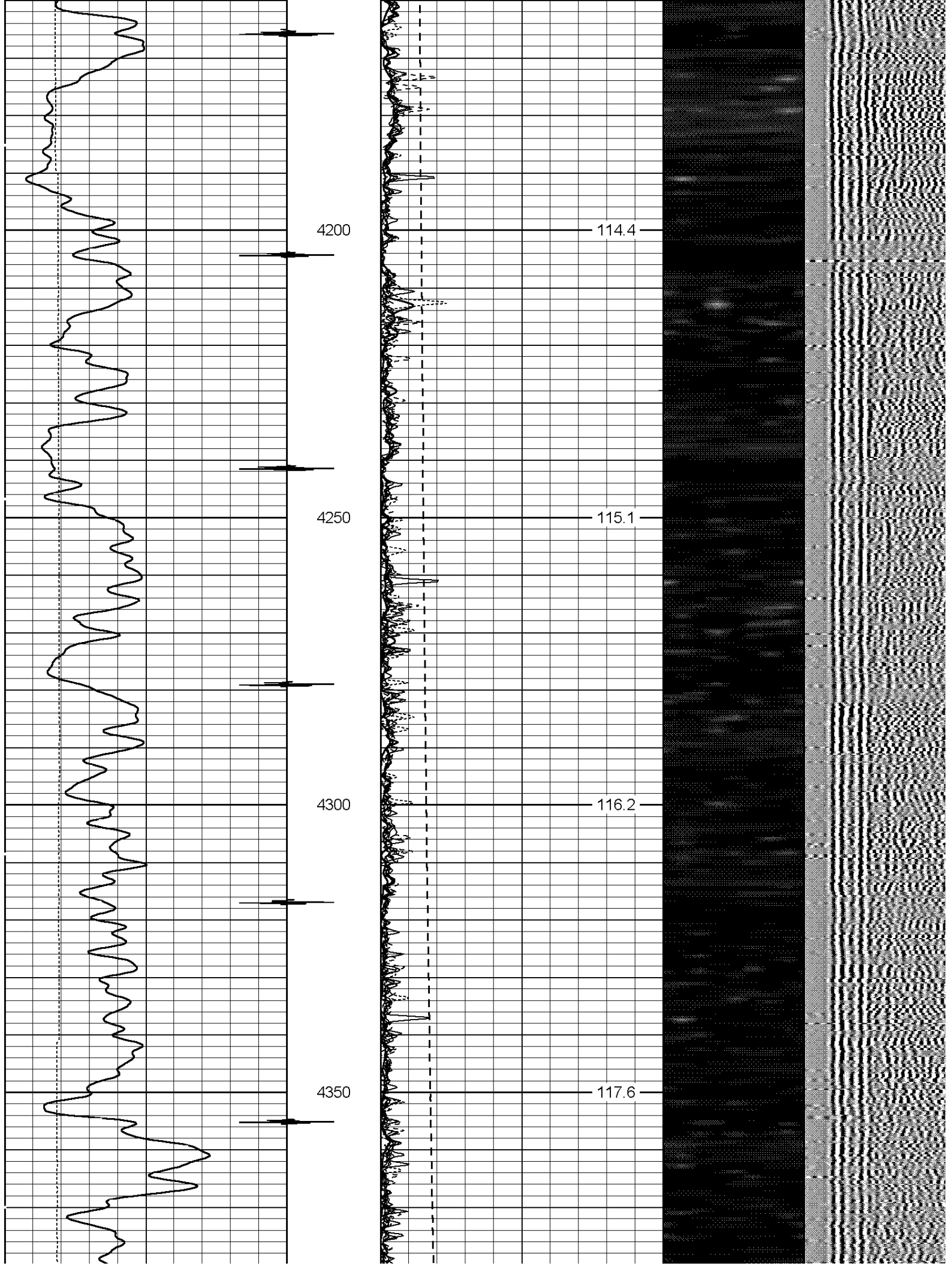


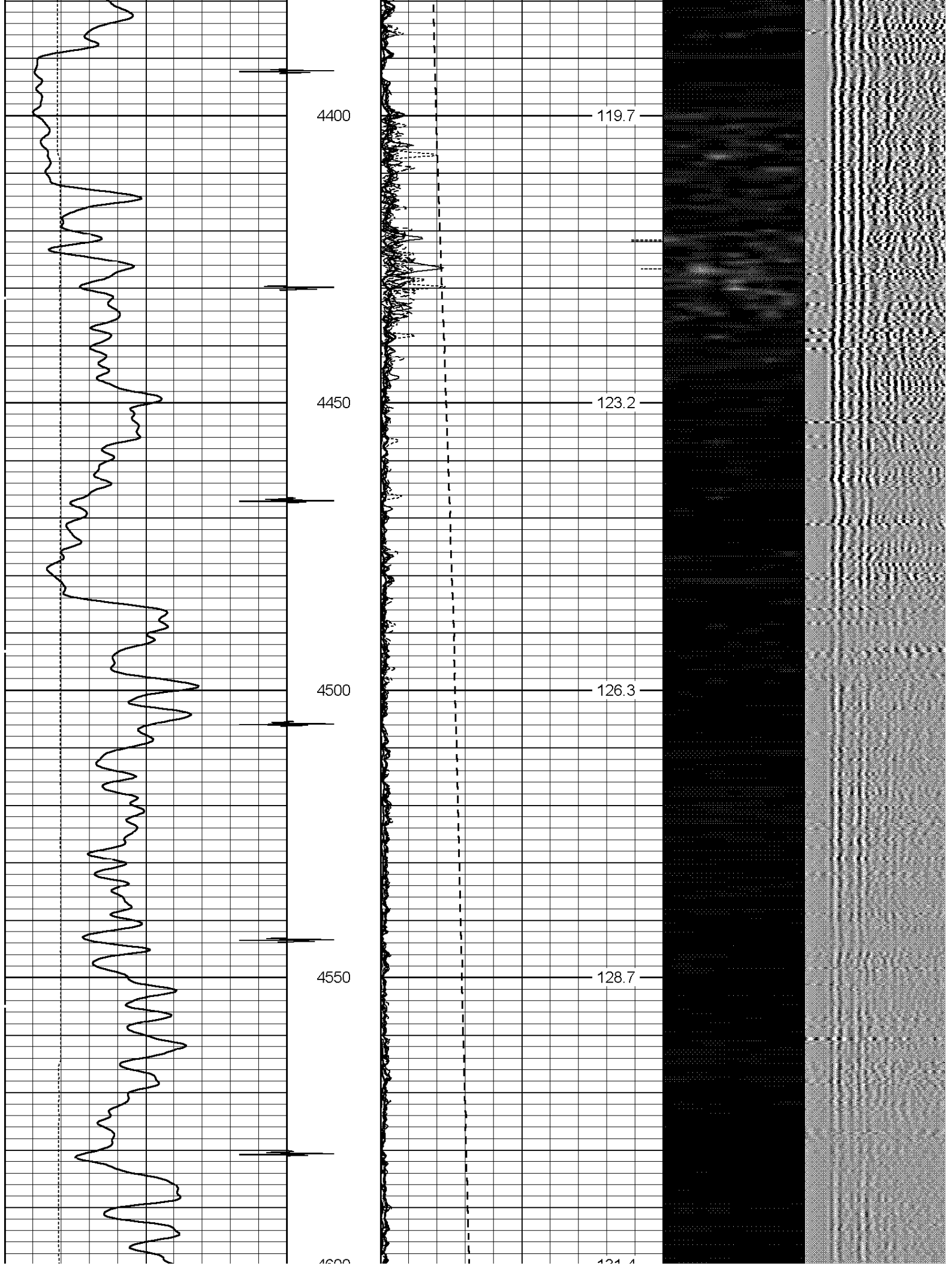


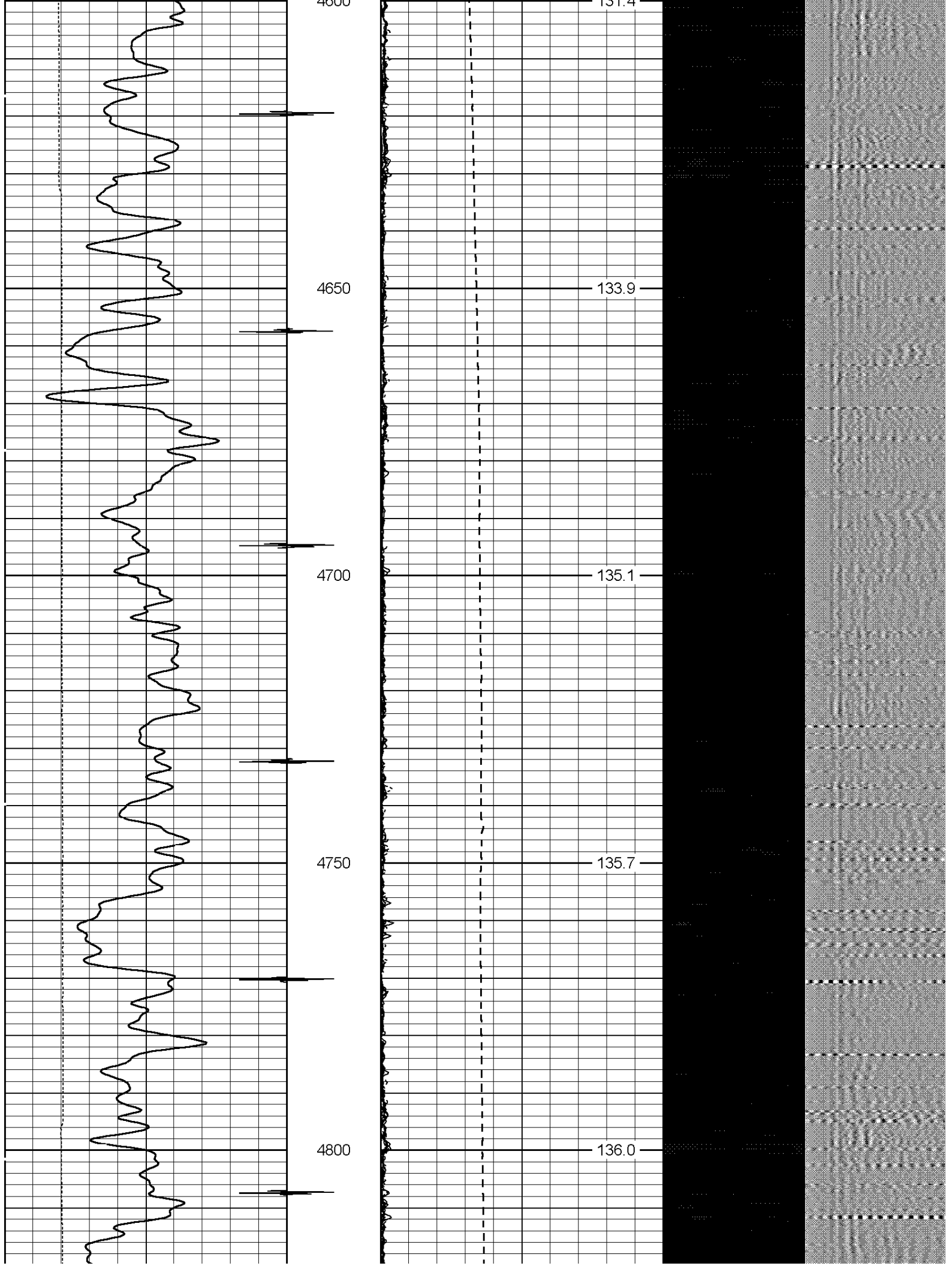


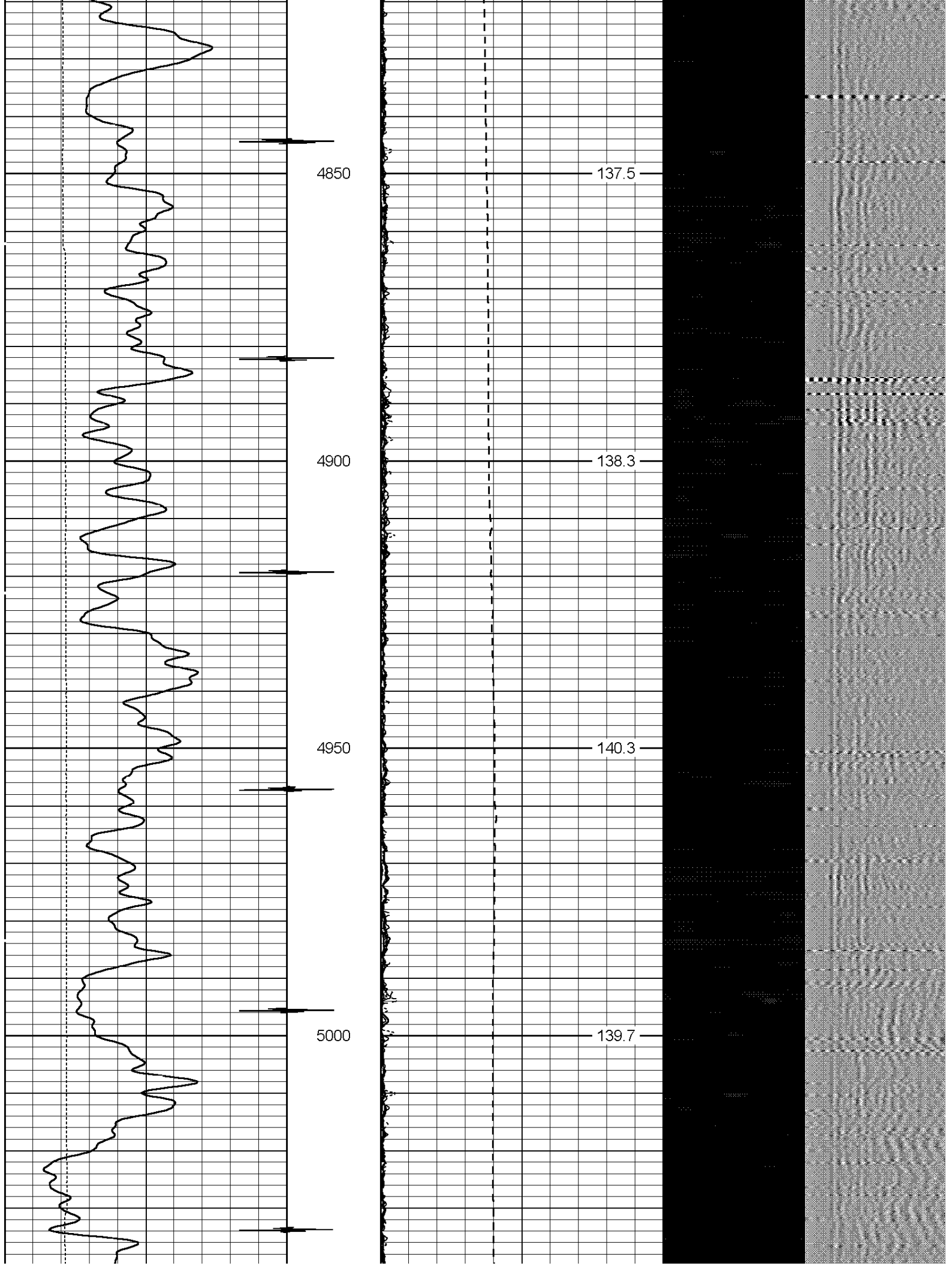


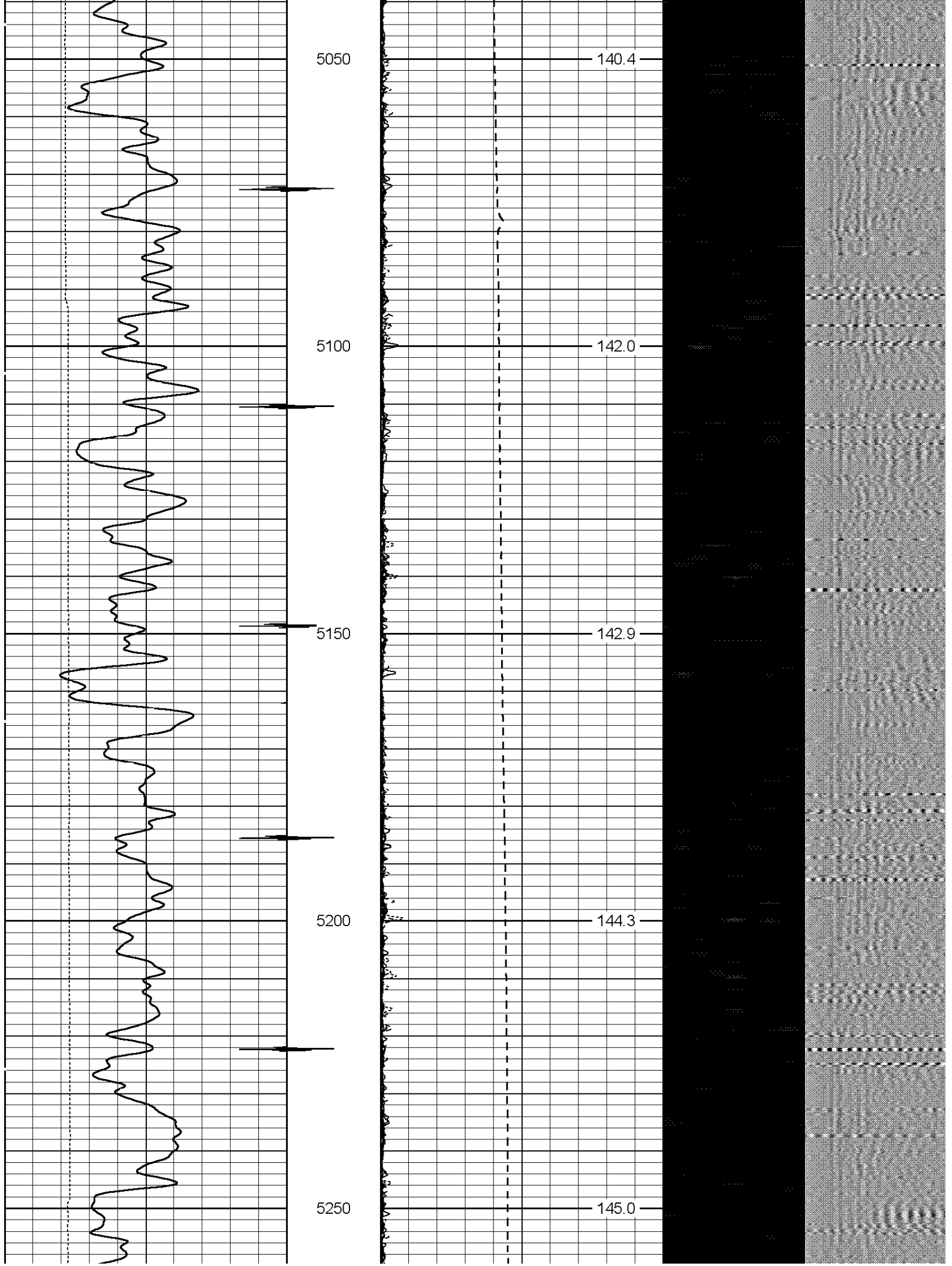


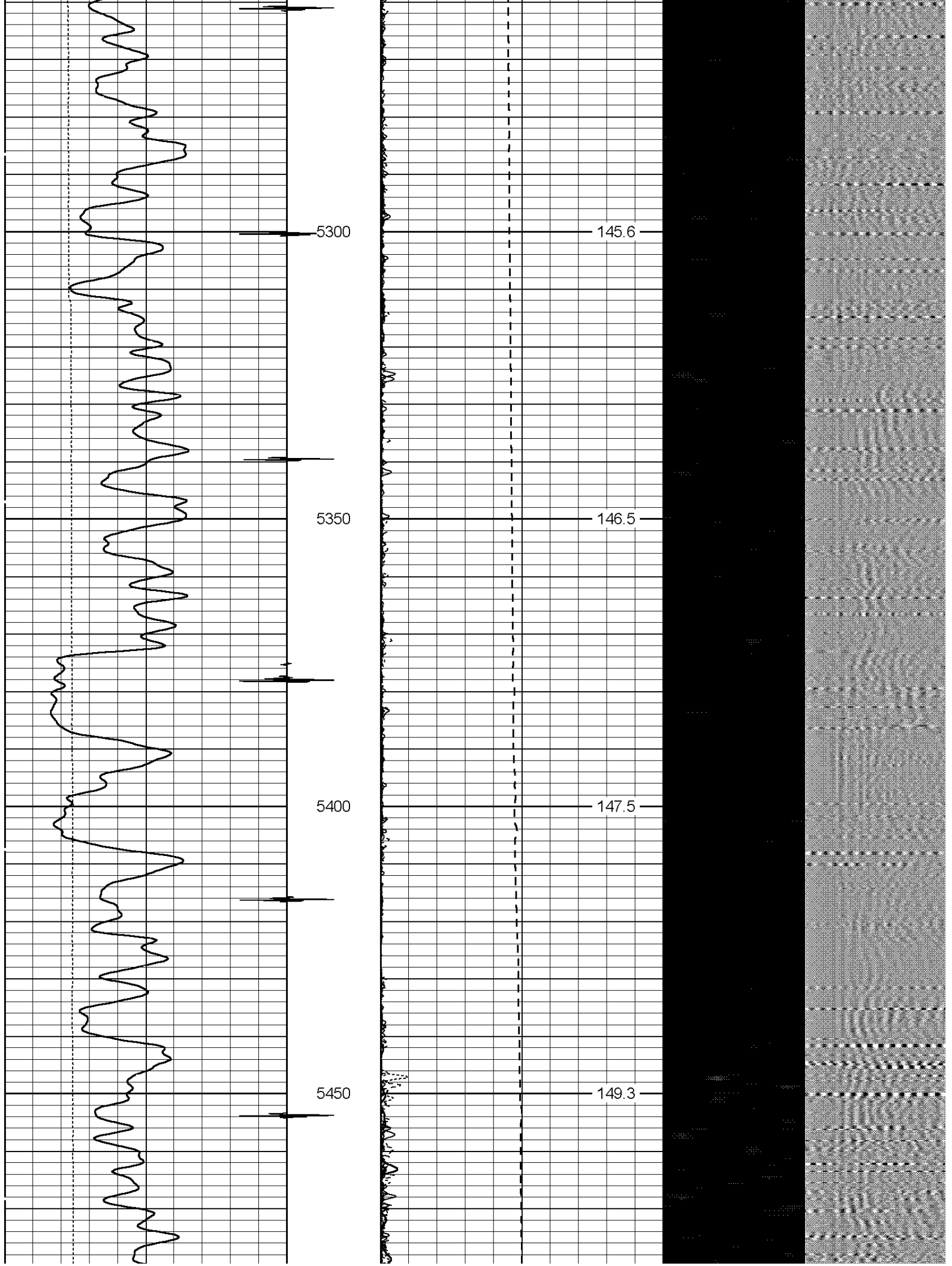


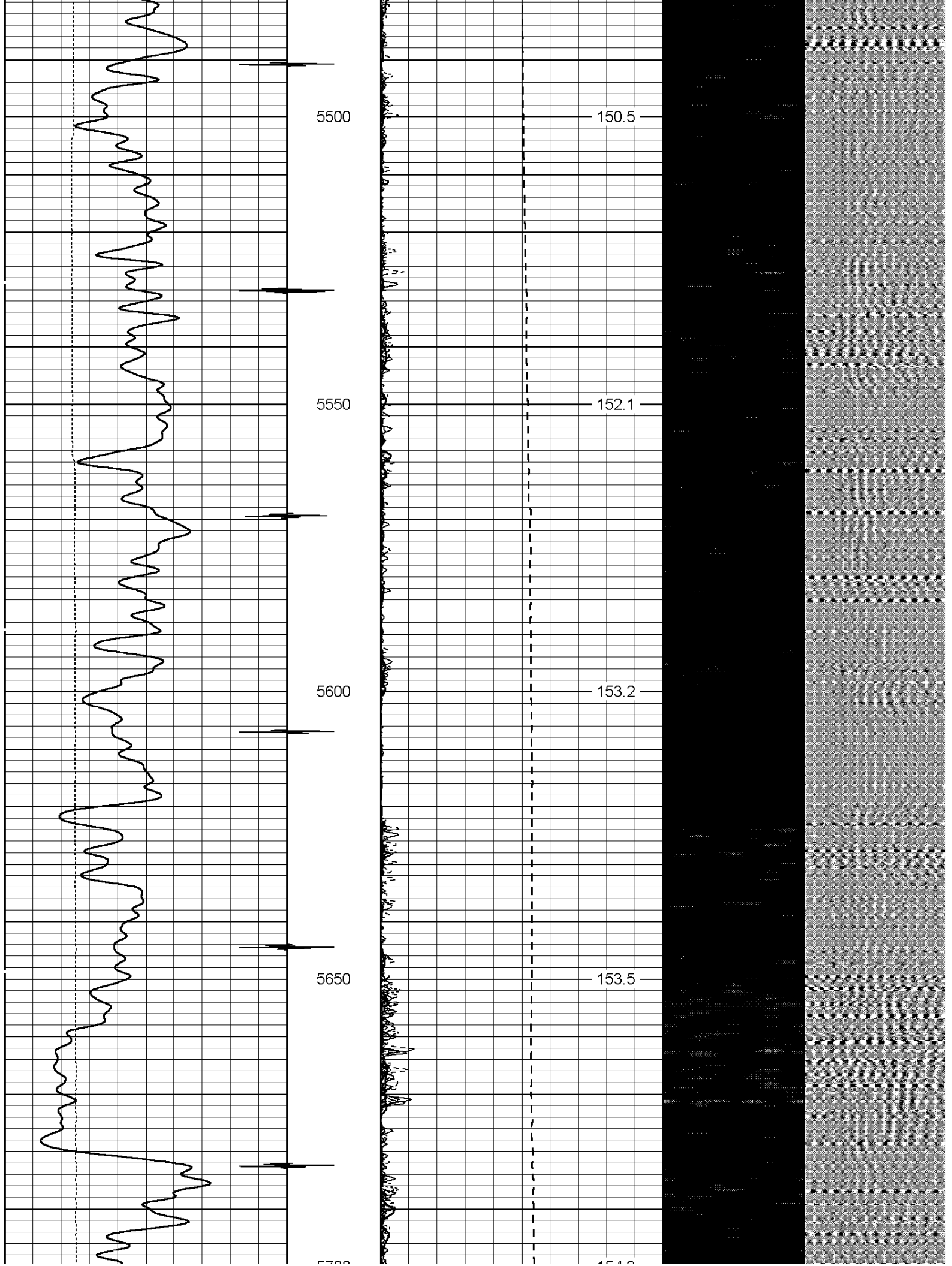


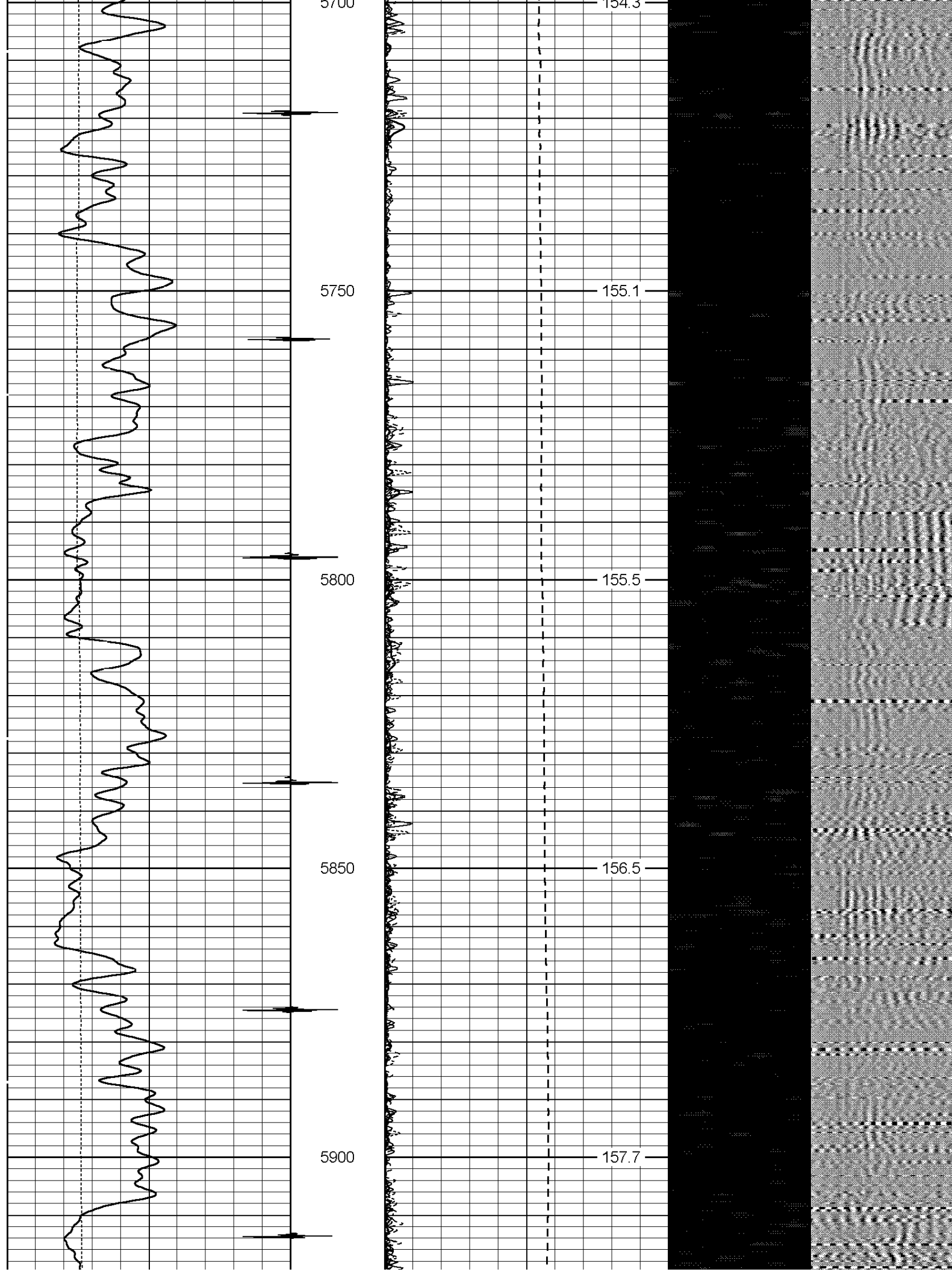


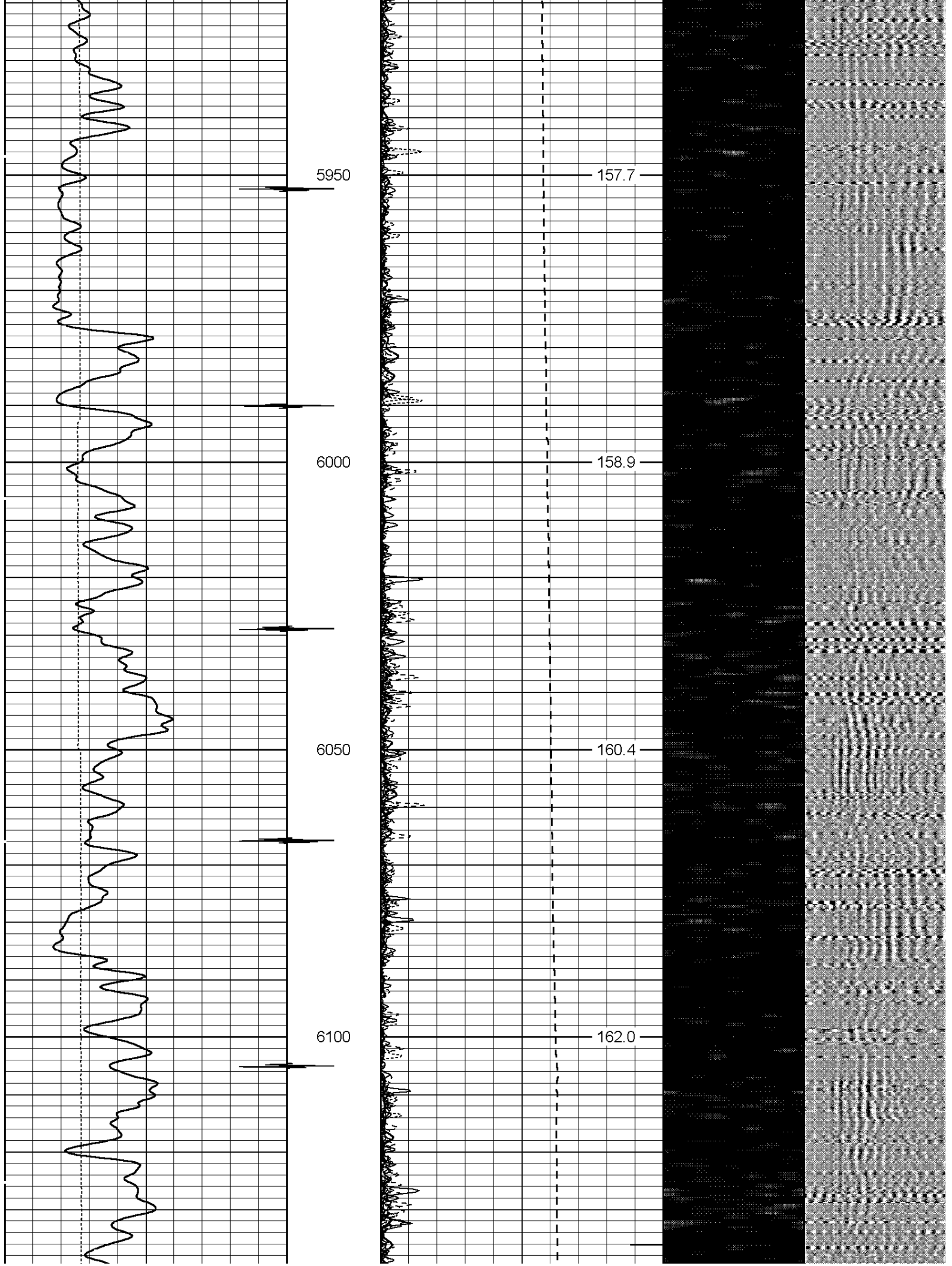


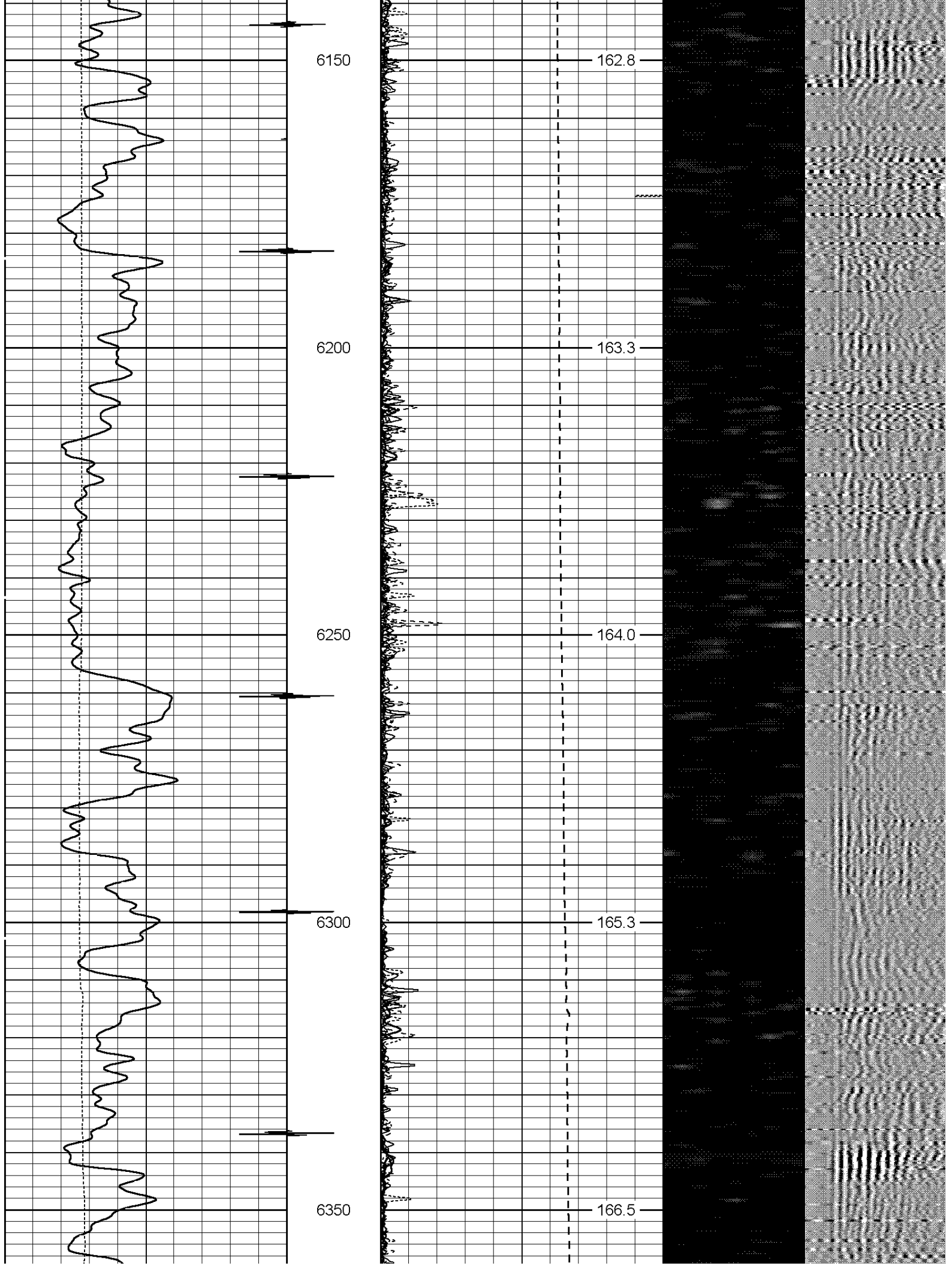


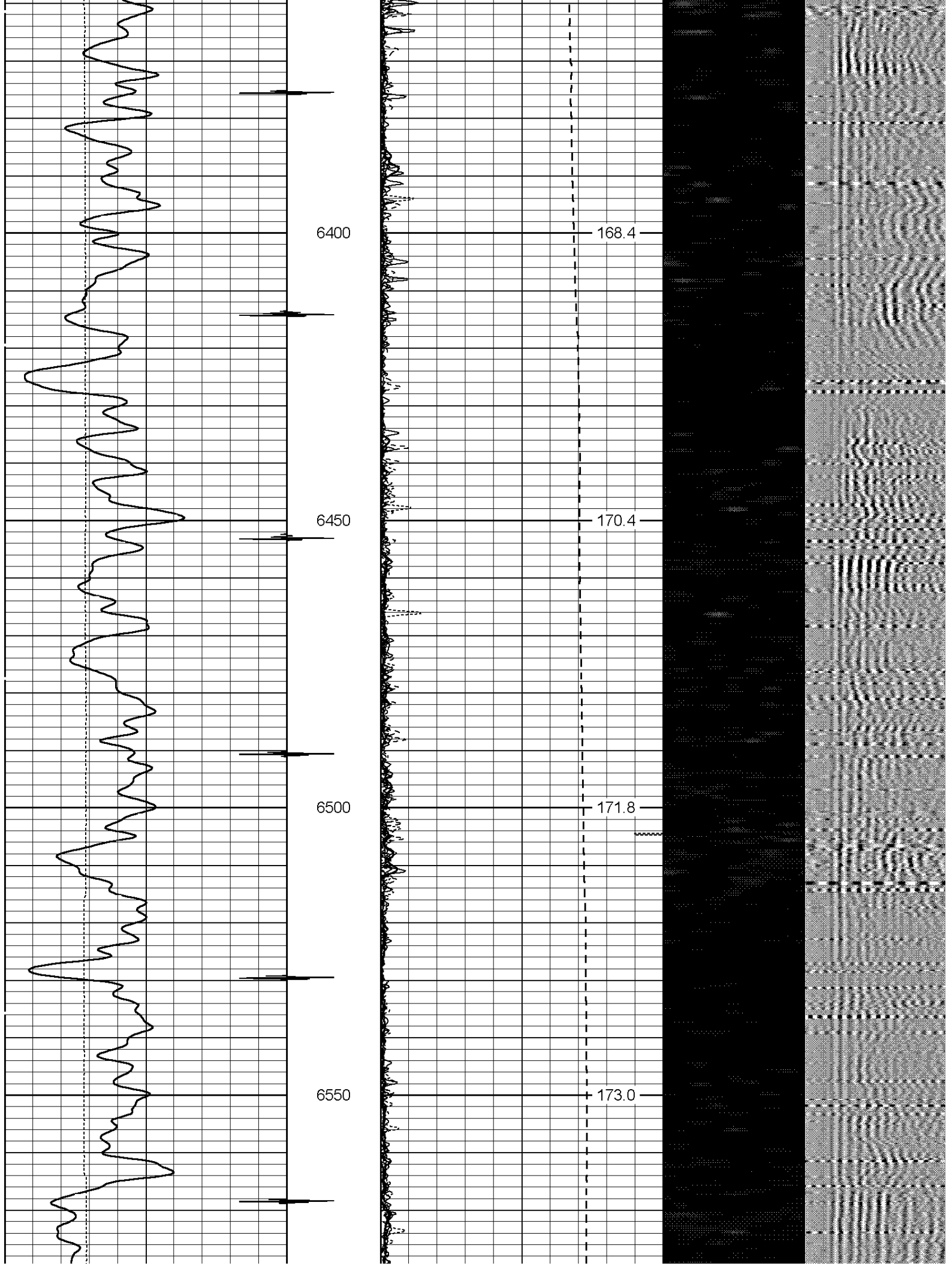


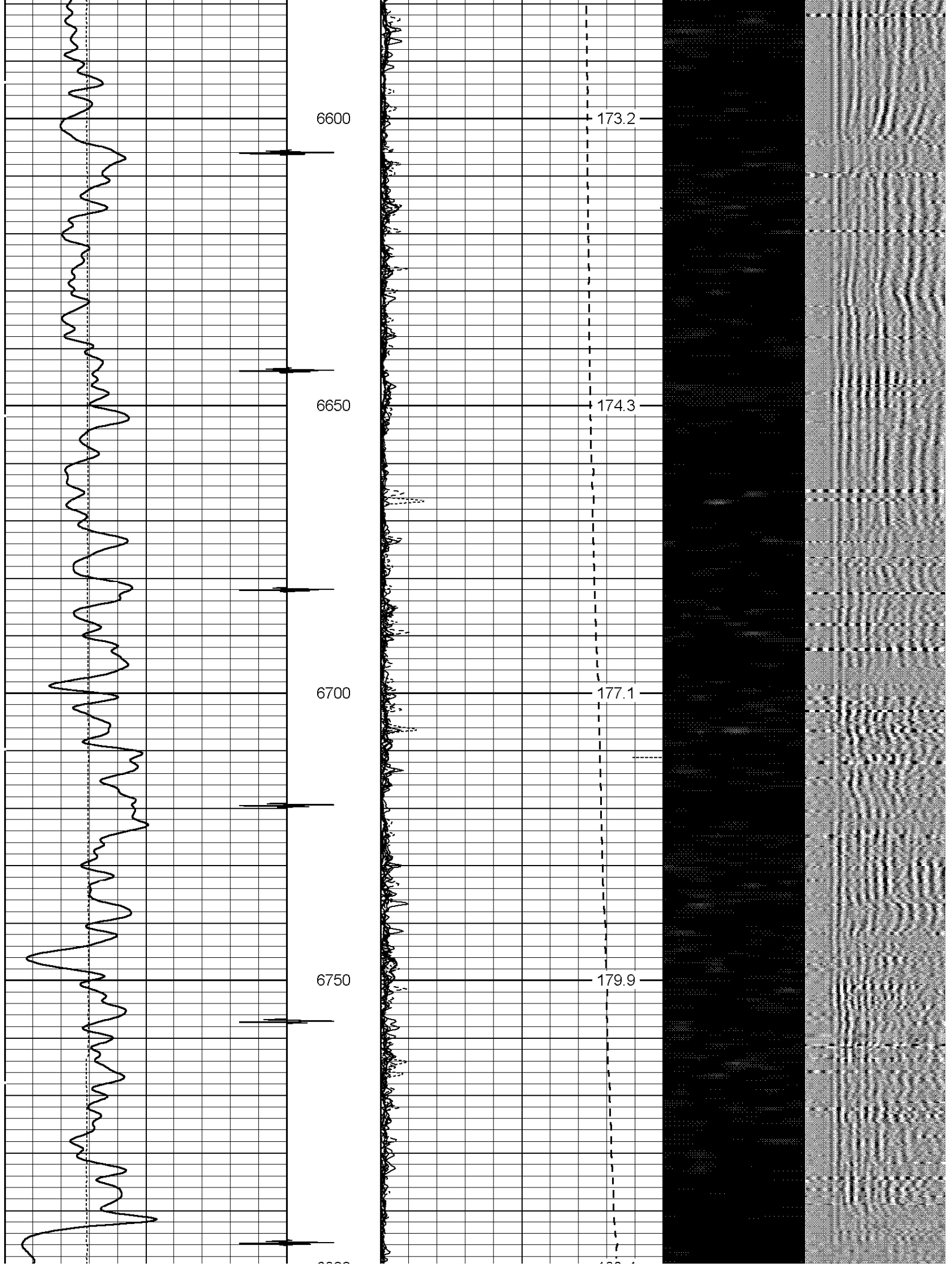


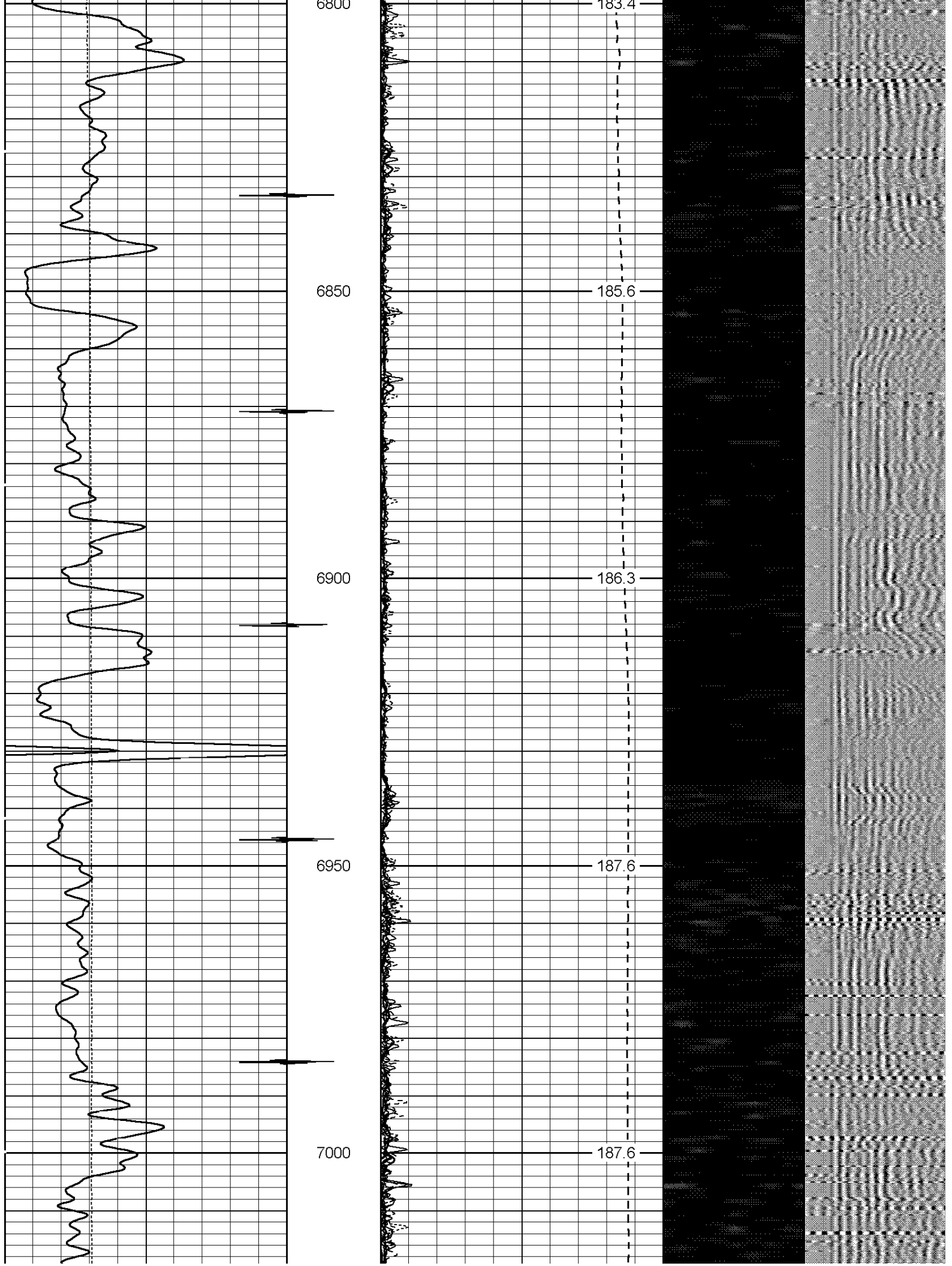


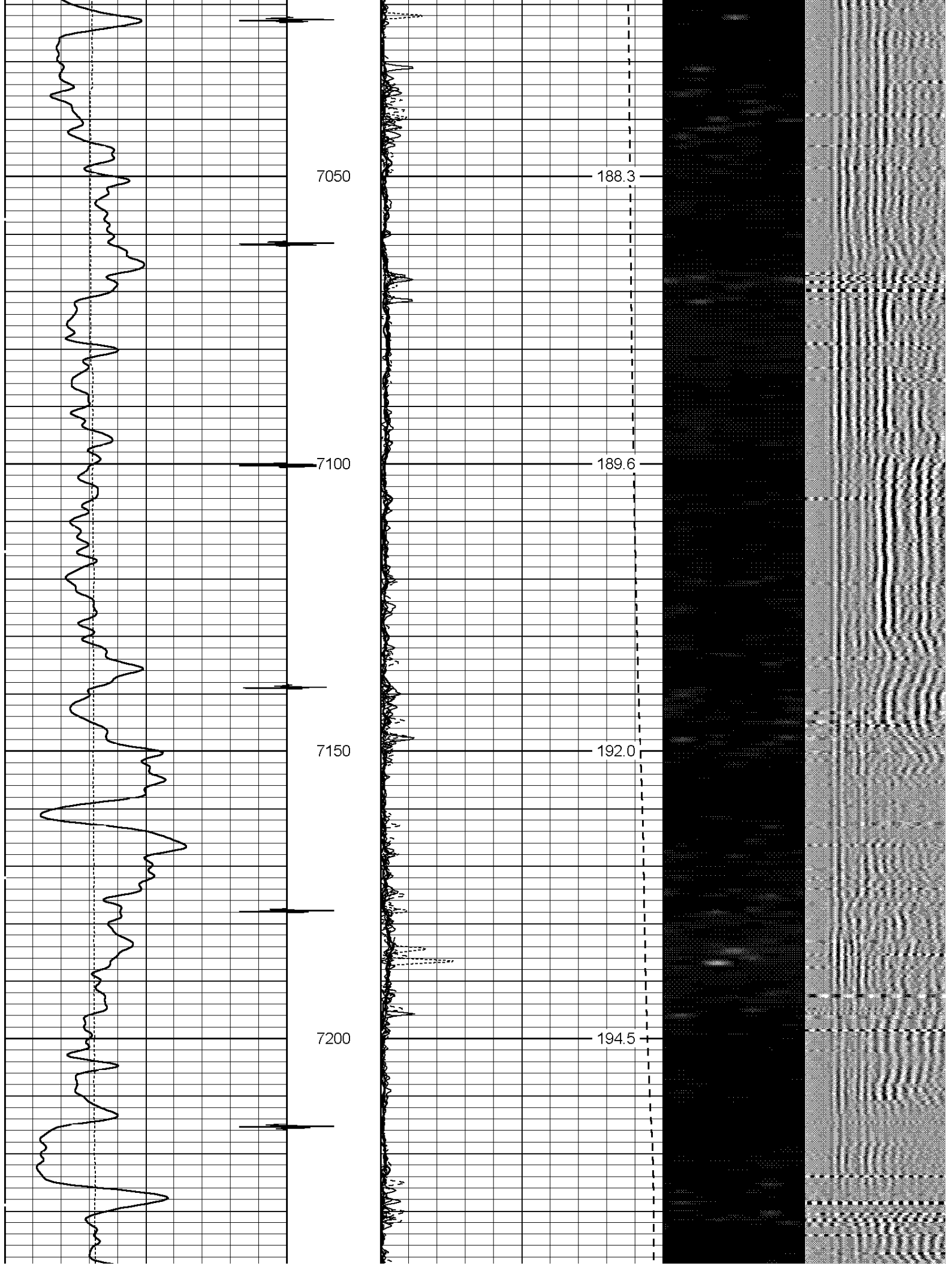


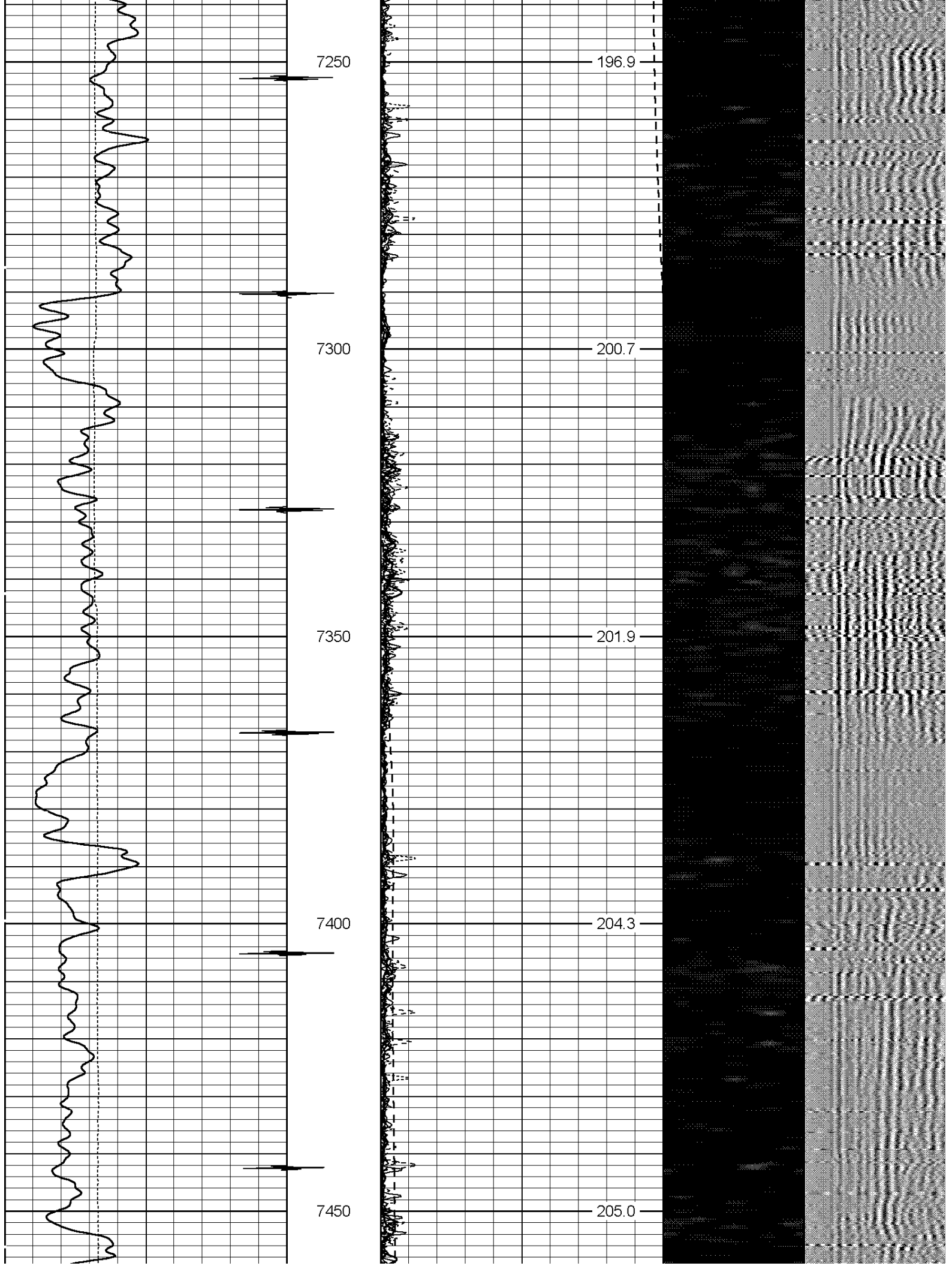


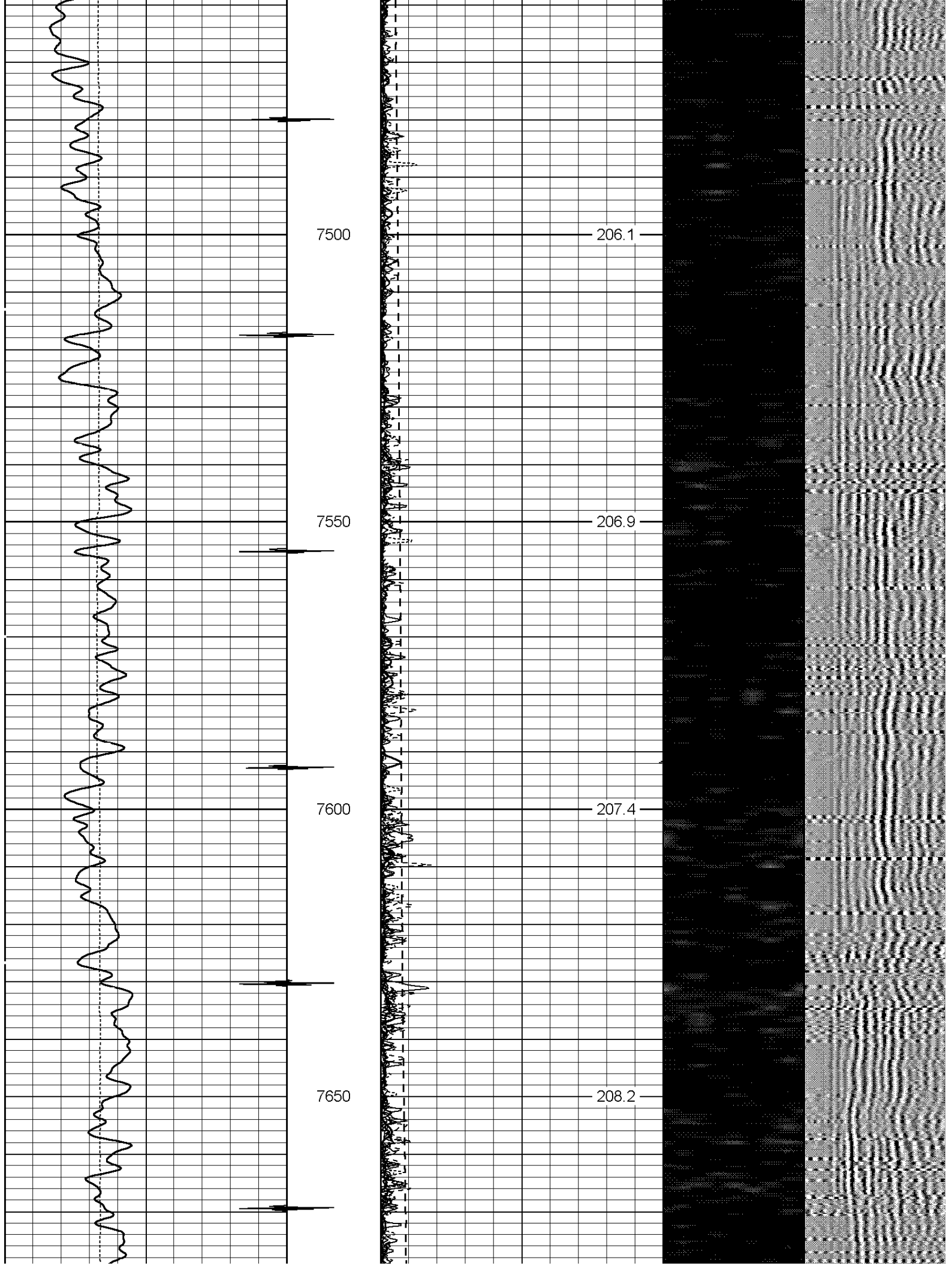


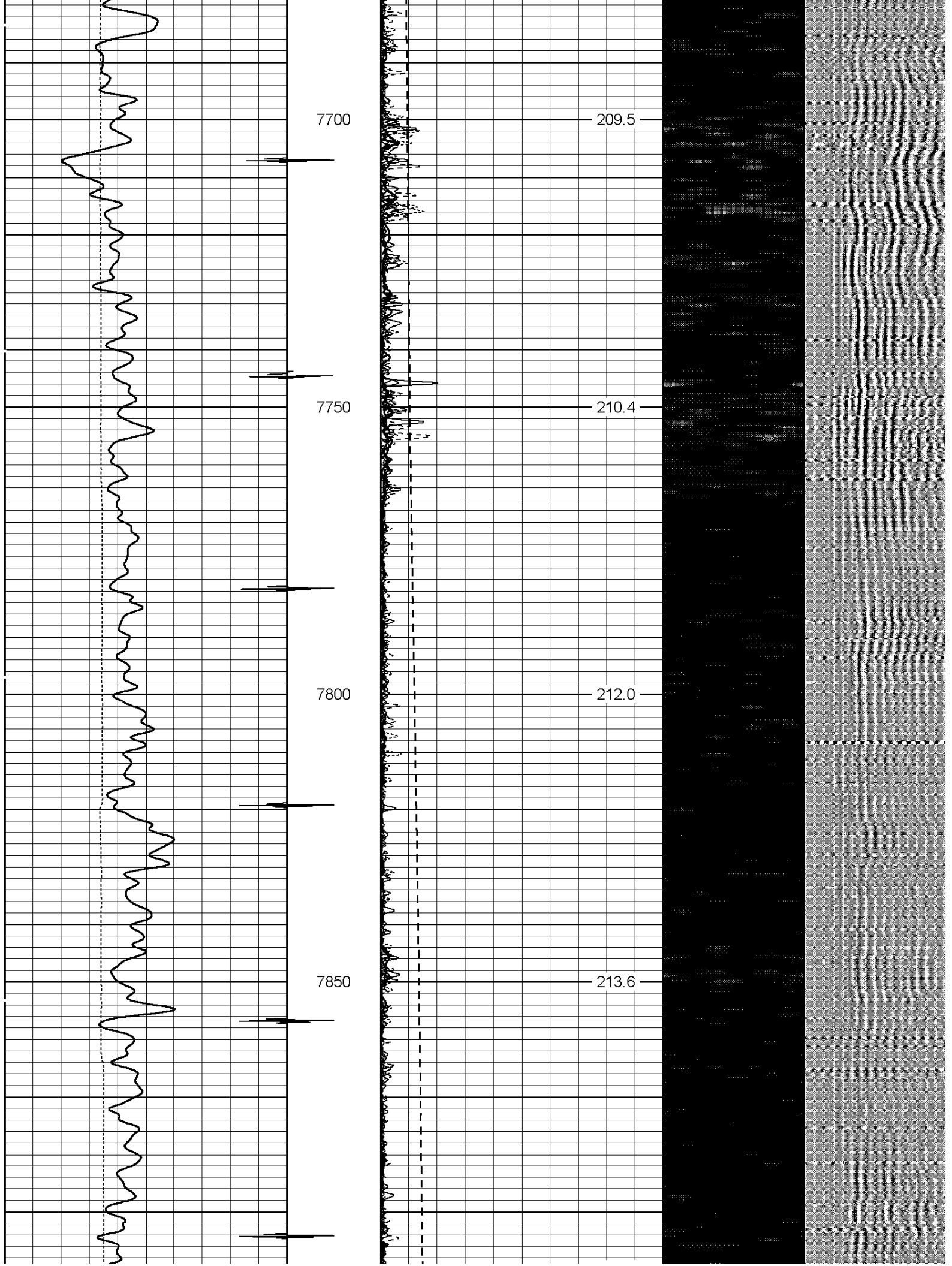


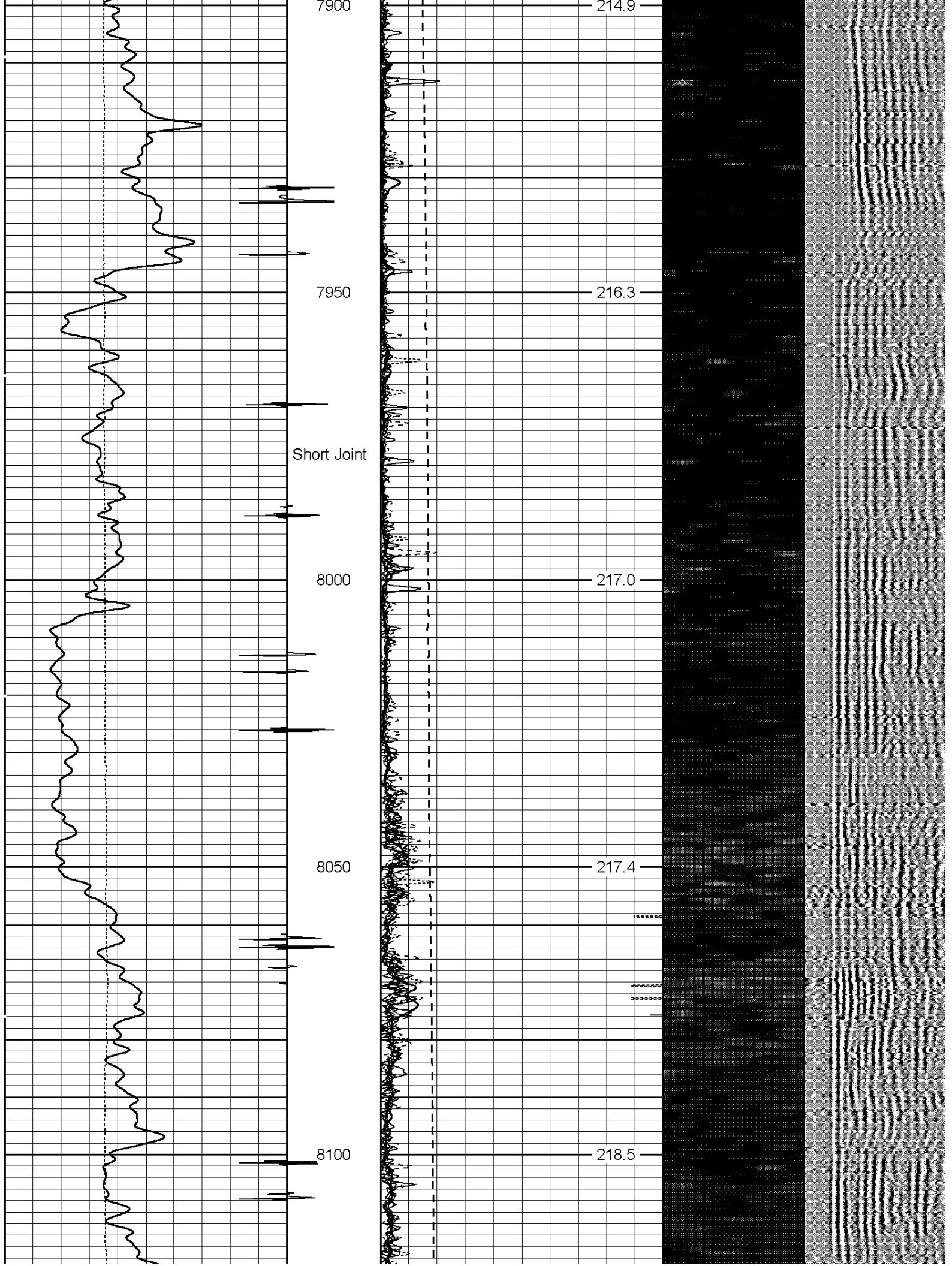


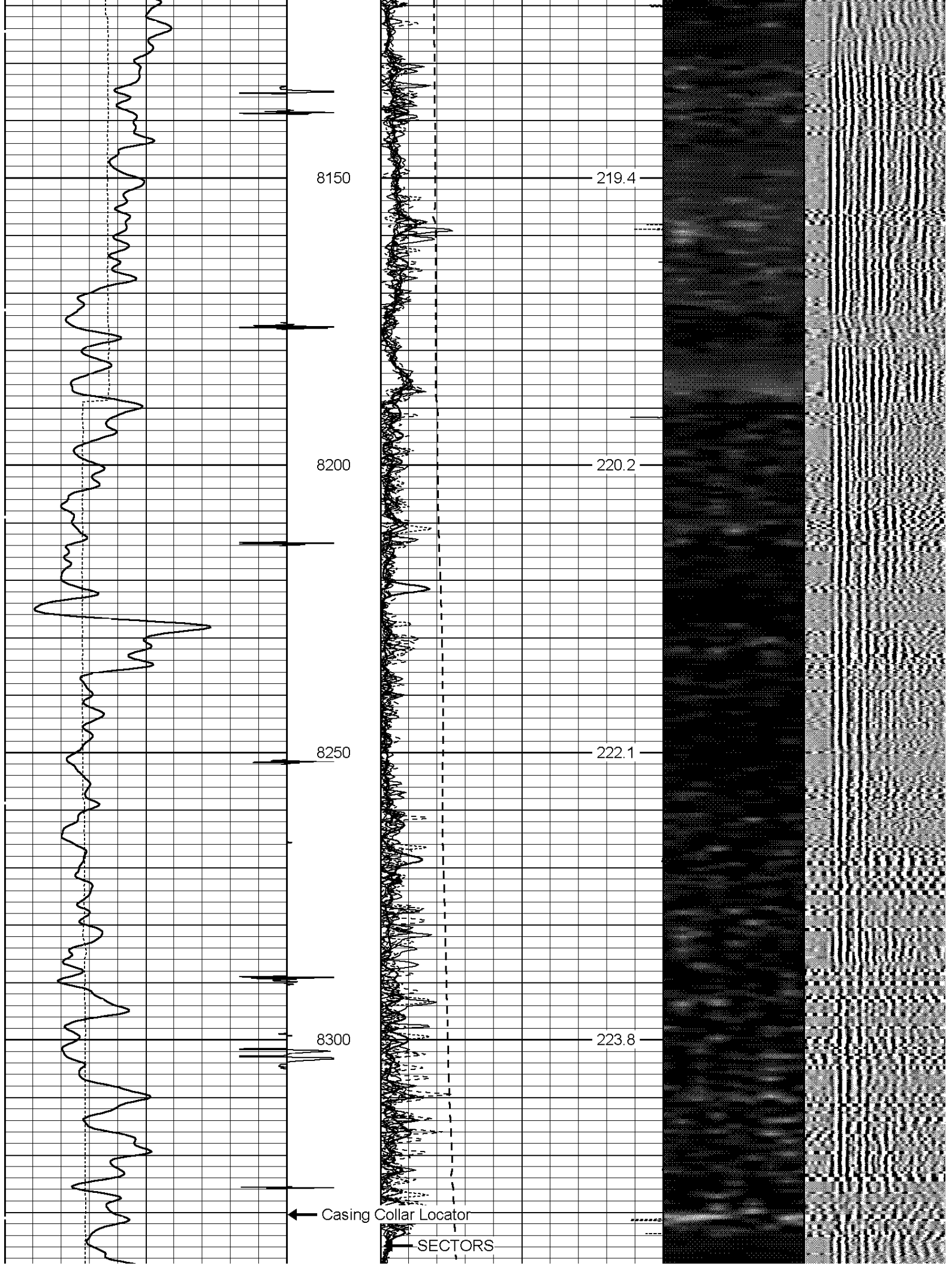



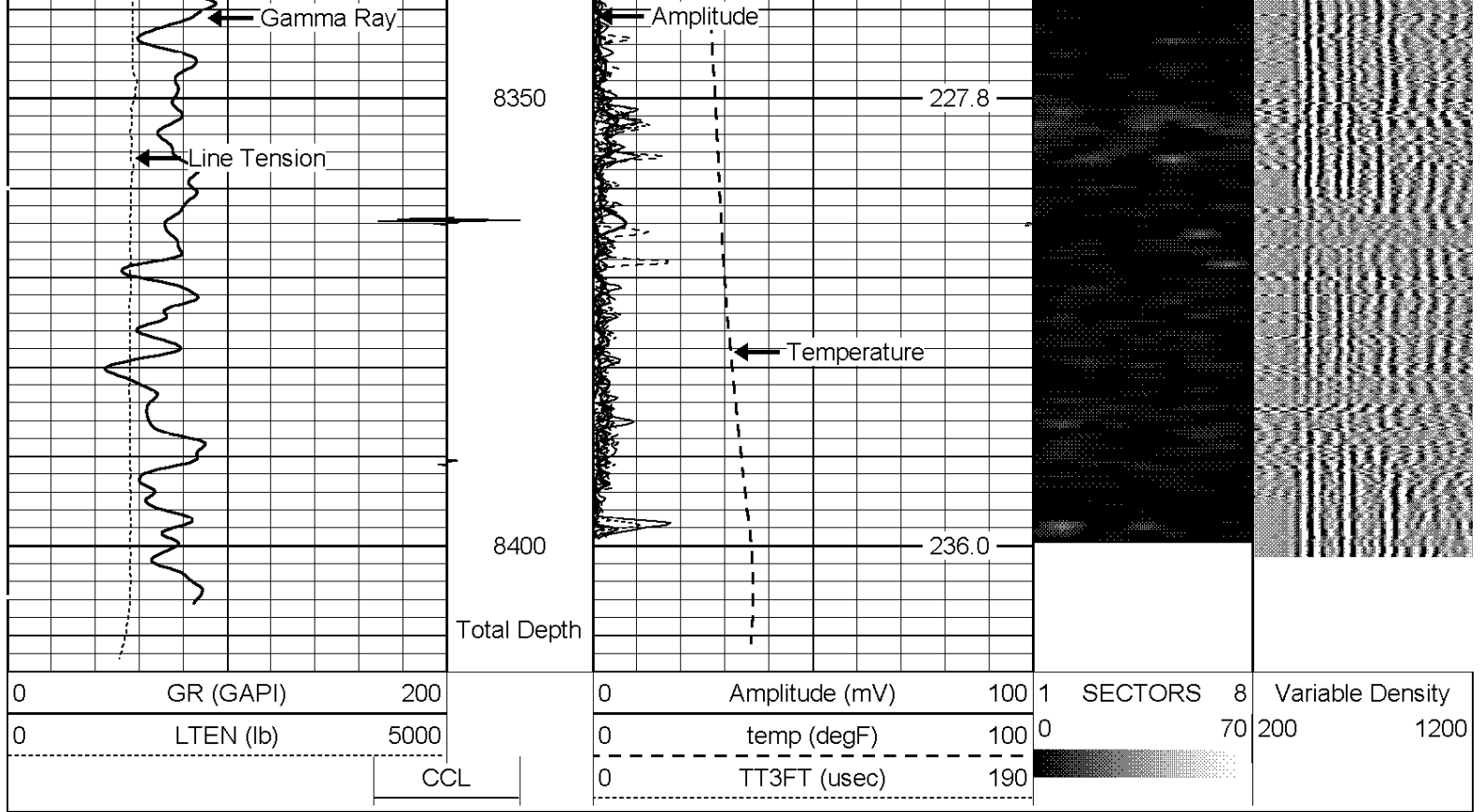


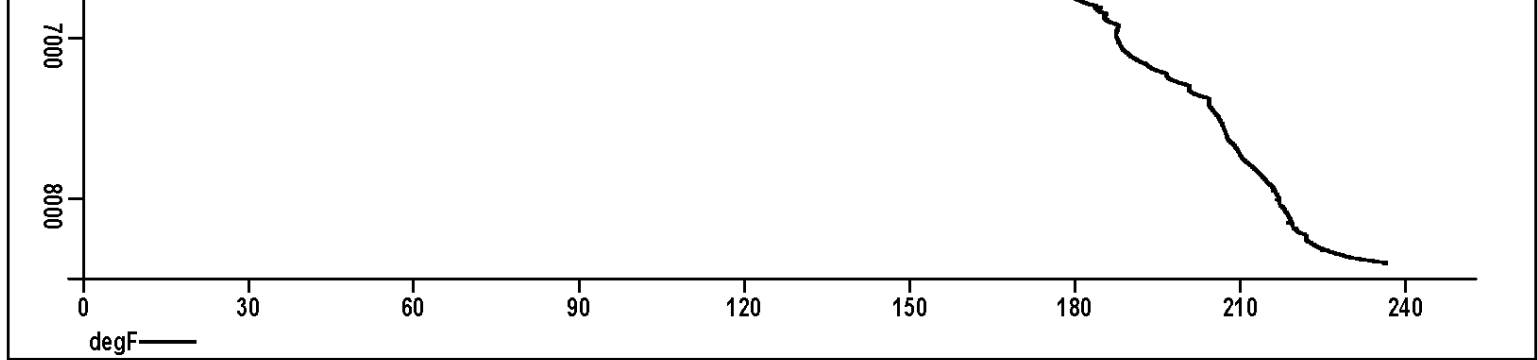












Company	ANTERO RESOURCES CORP.
Well	VALLEY FARMS E11
Field	MAMM CREEK
County	GARFIELD
State	COLORADO