BRAN-DEX

WIRELINE SERVICES

CEMENT BOND LOG
VDL
GR/ CCL

Company	MCELVAIN OIL & GAS PROPERTIES, INC
Well	FINCH 34-13
Field	WILDCAT
County	YUMA
State	COLORADO

Company	MCELVAIN OIL & GAS PROPERTIES, INC
Well	FINCH 34-13
Field	WILDCAT
County	YUMA

State COLORADO

Location: API # : 05-125-10639-00

SW SW
724' FSL & 755' FWL

SEC 34 TWP 2S RGE 46W

Other Services
NONE

Permanent Datum	GROUND LEVEL	Elevation	4081
Log Measured From	KELLY BUSHING		
Drilling Measured From	KELLY BUSHING		

Elevation
K.B. 4086
D.F. 4085
G.L. 4081

Date	20-MAR-2007		
Run Number	1		
Depth Driller	2499		
Depth Logger	2423		
Bottom Logged Interval	2418		
Top Log Interval	200		
Open Hole Size	6.25		
Type Fluid	WATER		
Density / Viscosity	--		
Max. Recorded Temp.	--		
Estimated Cement Top	N/A		
Time Well Ready	ROA		
Time Logger on Bottom			
Equipment Number	443		
Location	YUMA		
Recorded By	BRADY DILKA		
Witnessed By	JIM HOCH		

	Borehole Record			Tubing Record			
Run Number	Bit	From	To	Size	Weight	From	To

Casing Record	Size	Wgt/Ft	Top	Bottom
Surface String				
Prot. String				
Production String				
Liner				

<<< Fold Here >>>

All interpretations are opinions based on inferences from electrical or other measurements and we cannot and do not guarantee the accuracy or correctness of any interpretation, and we shall not, except in the case of gross or willful negligence on our part, be liable or responsible for any loss, costs, damages, or expenses incurred or sustained by anyone resulting from any interpretation made by any of our officers, agents or employees. These interpretations are also subject to our general terms and conditions set out in our current Price Schedule.

Comments

THANK YOU FOR CHOOSING JW WIRELINE
DEPTH REFERENCETO PSI DENSITY LOG DATED 22-FEB-2007

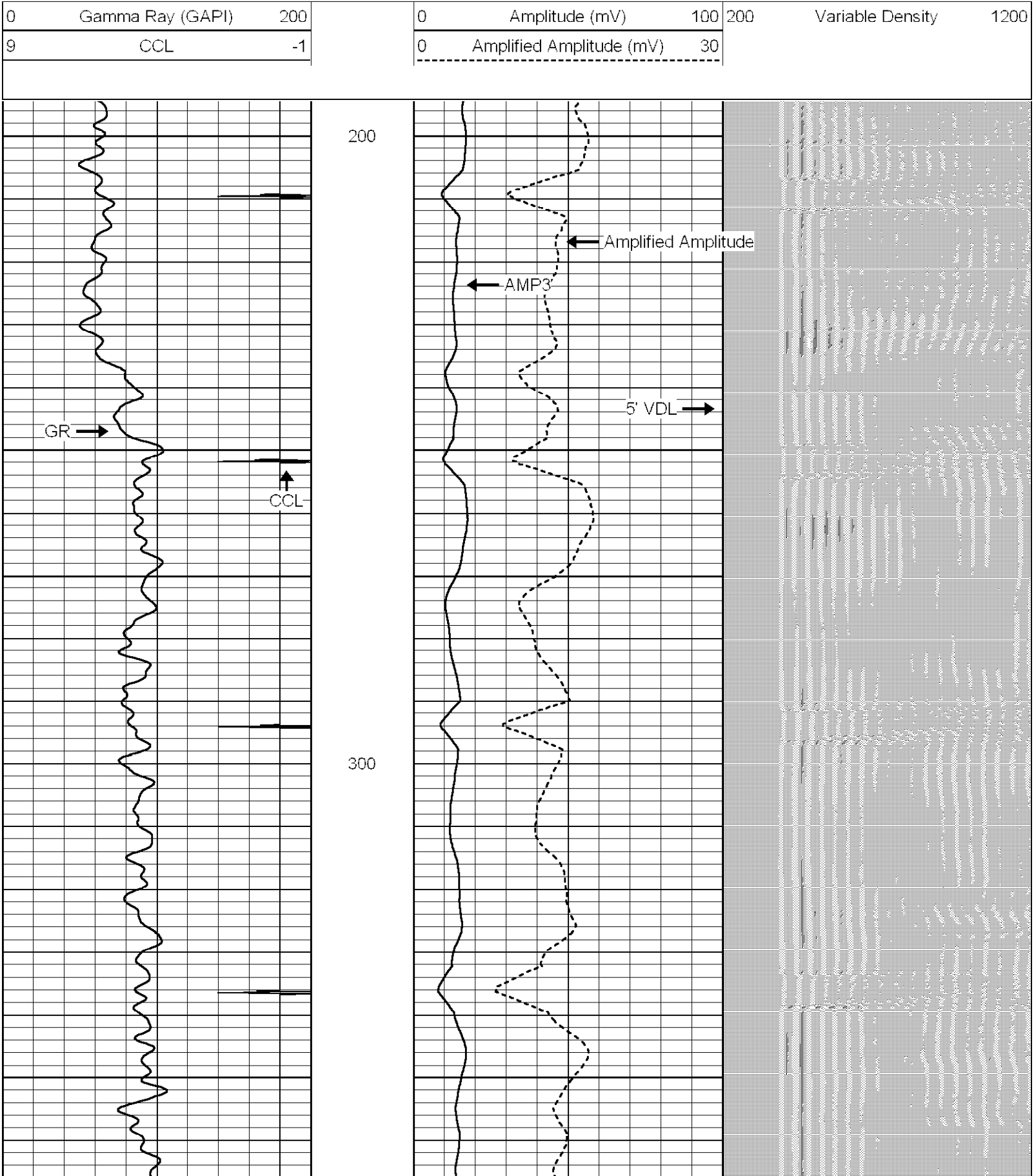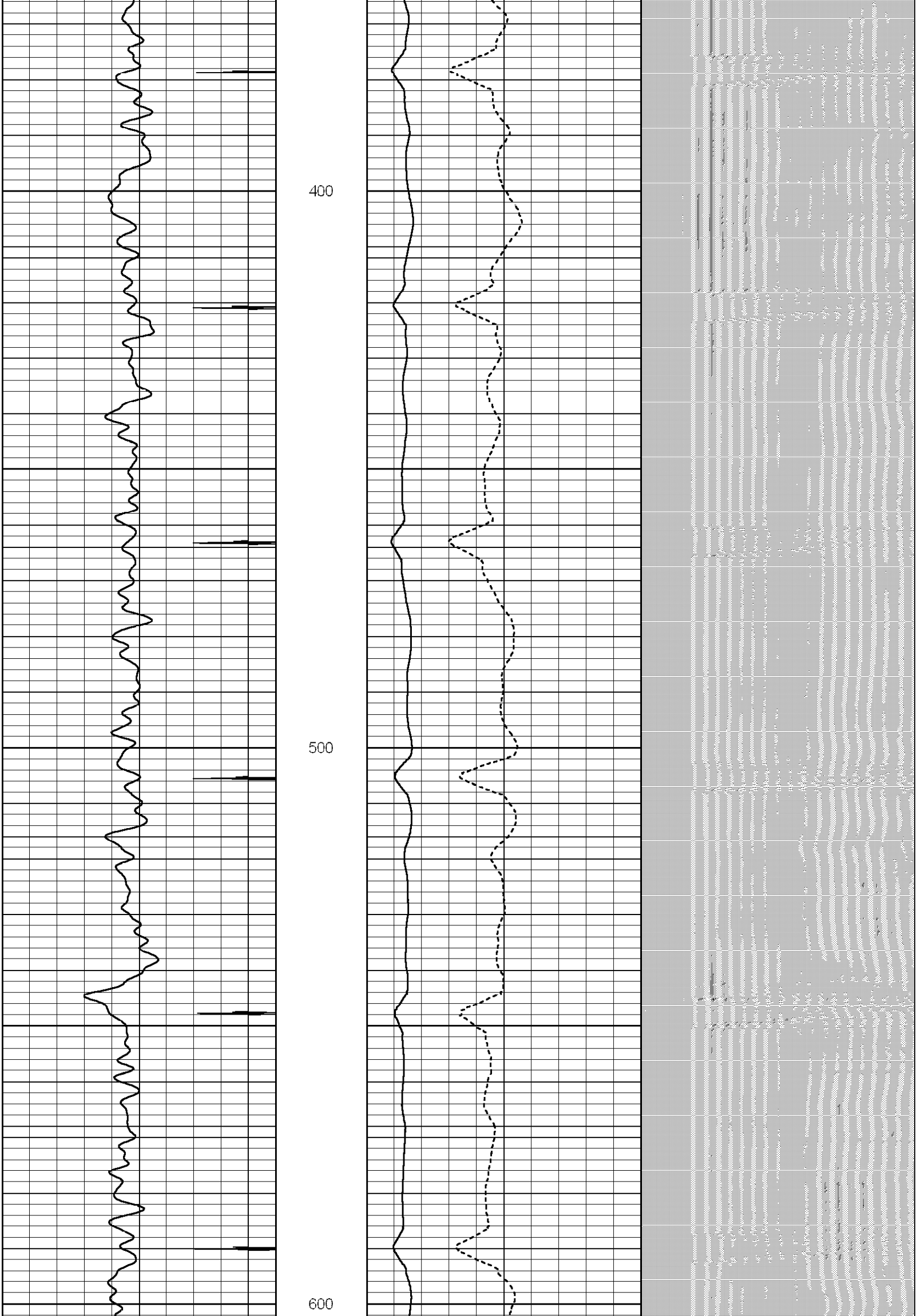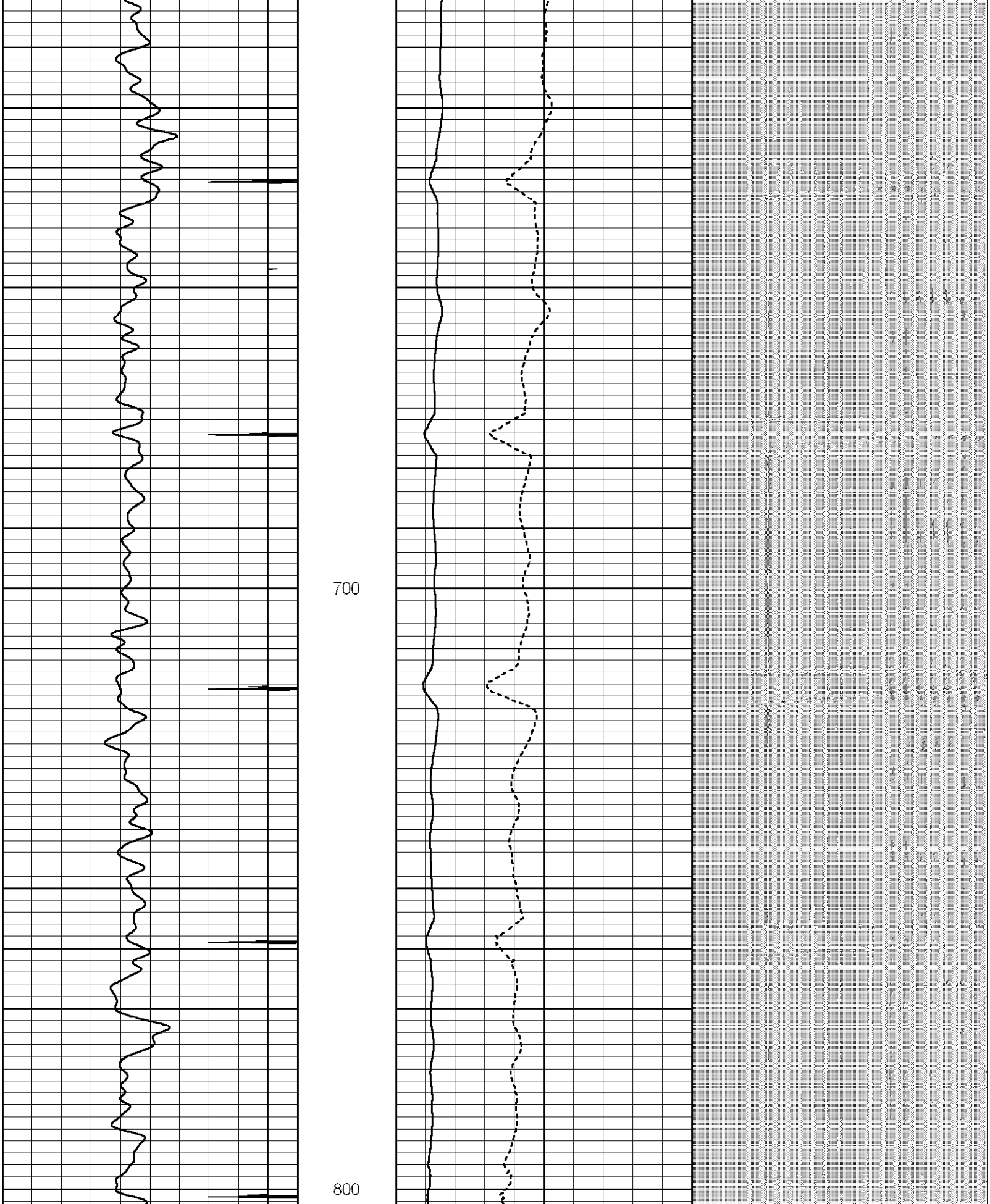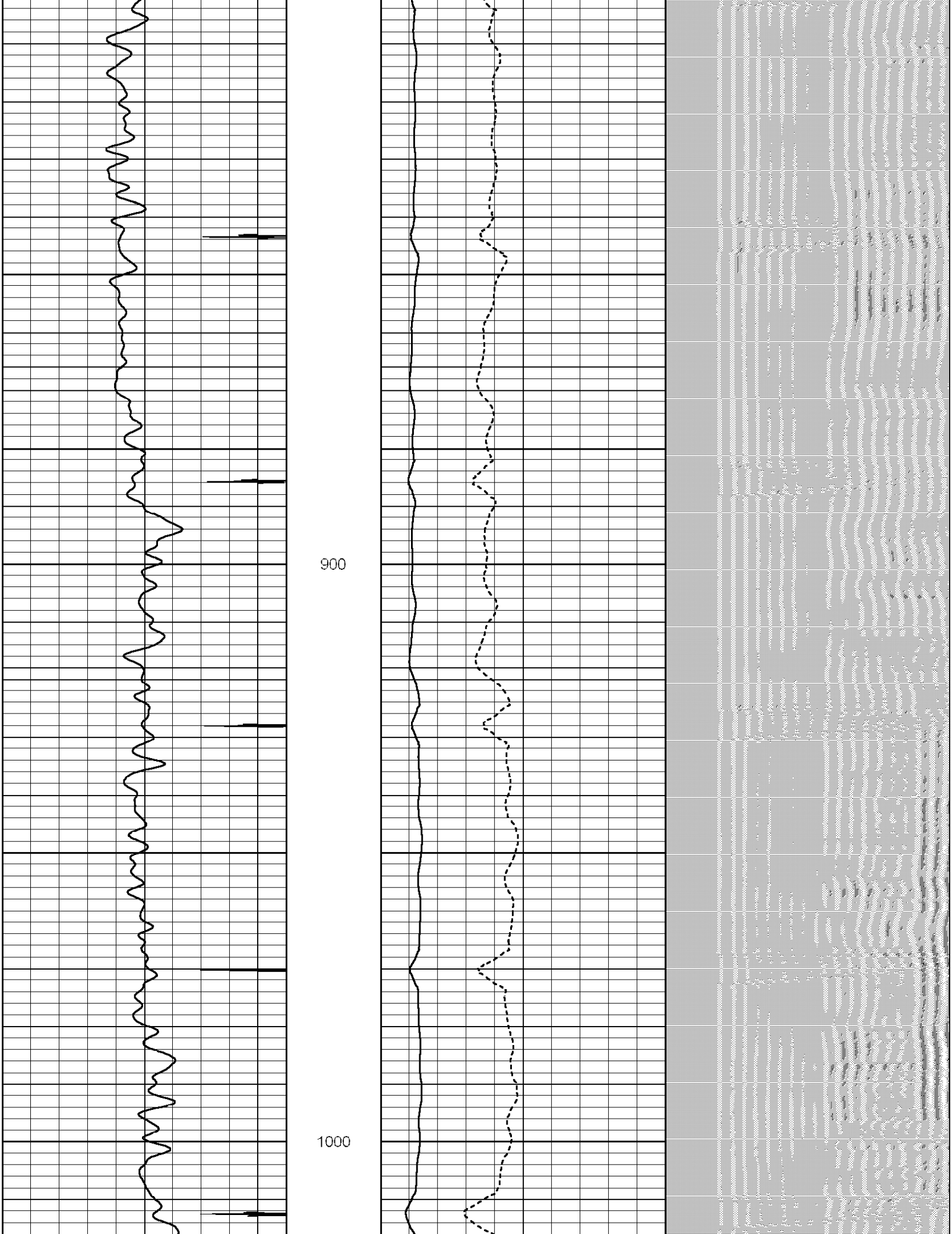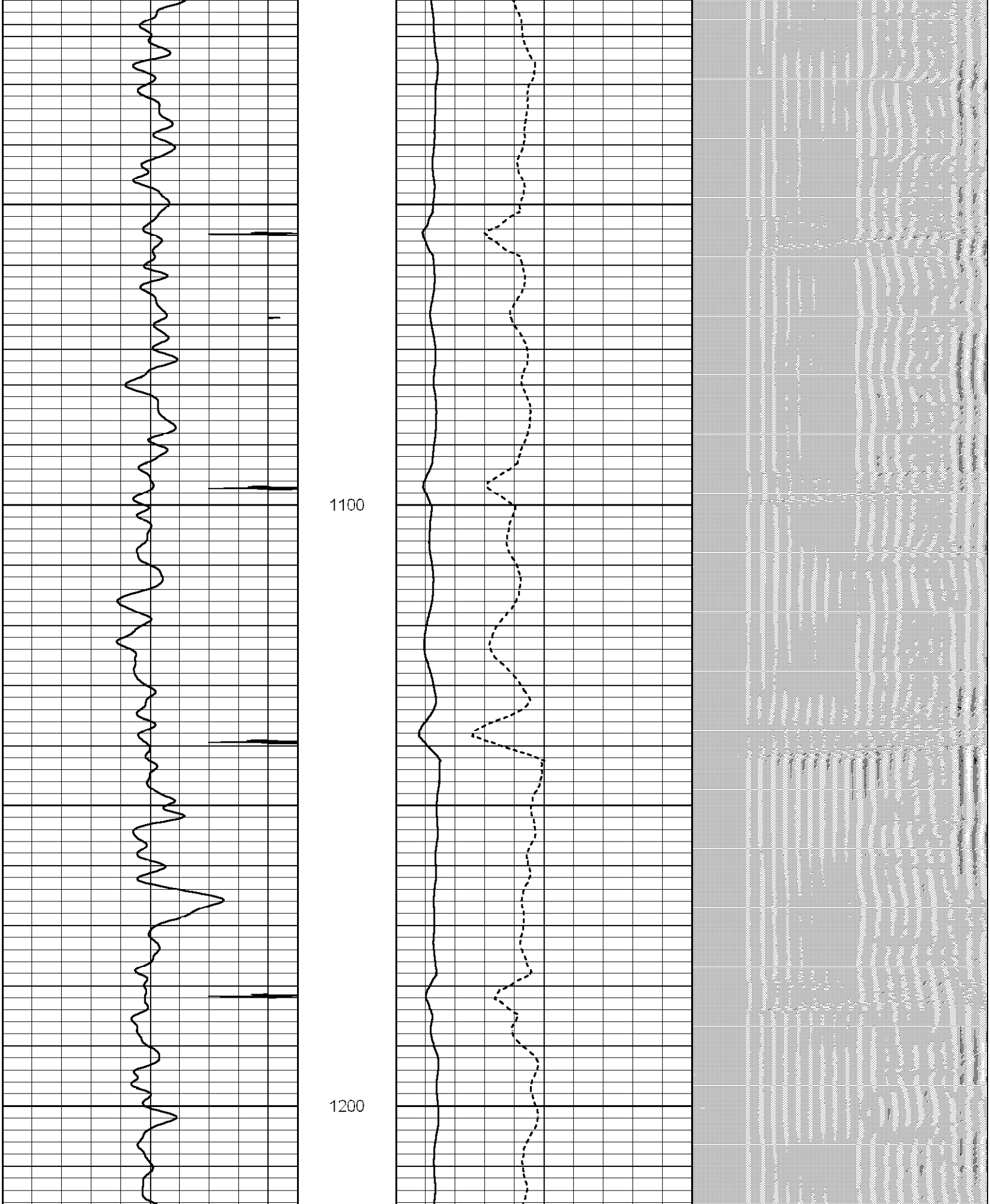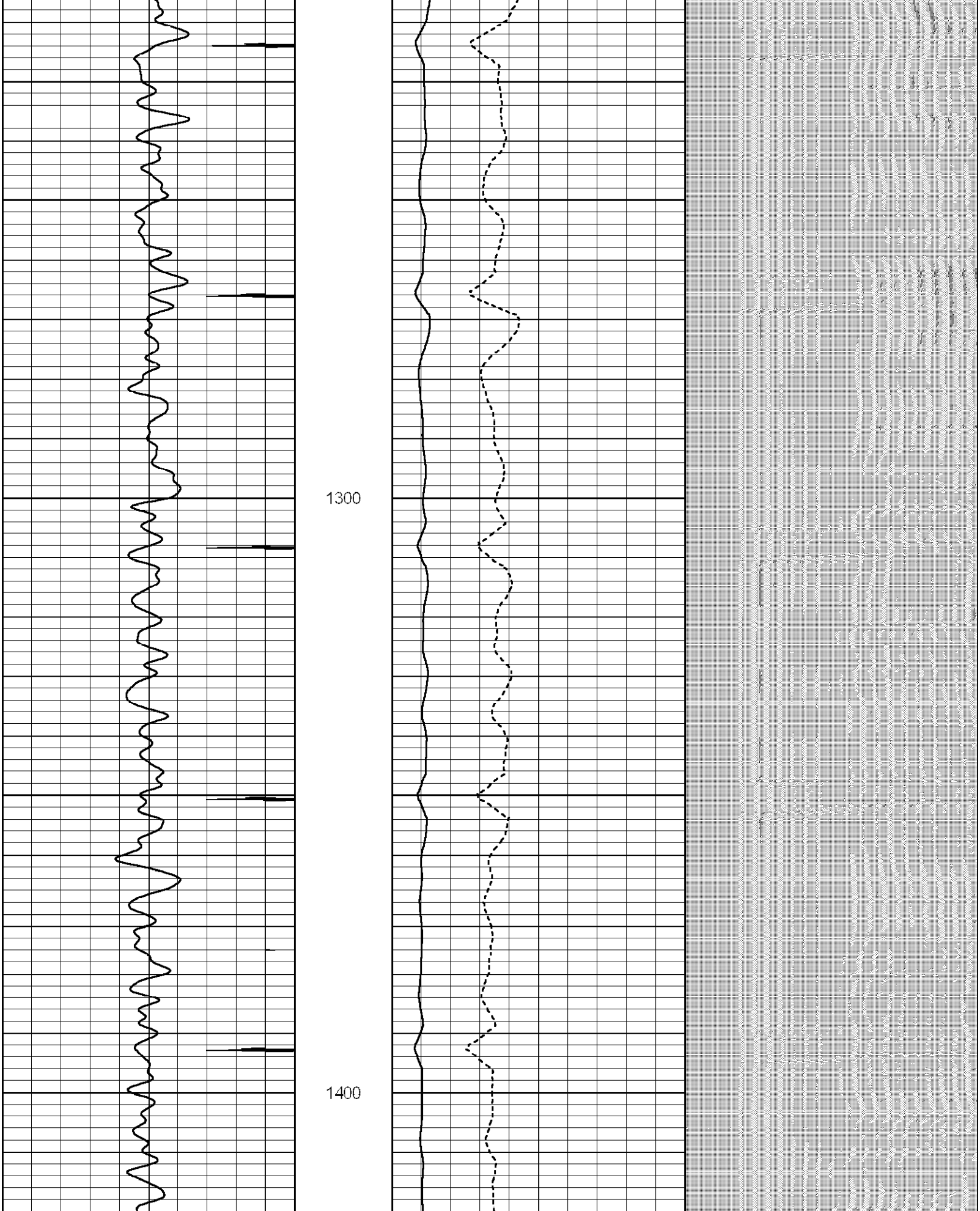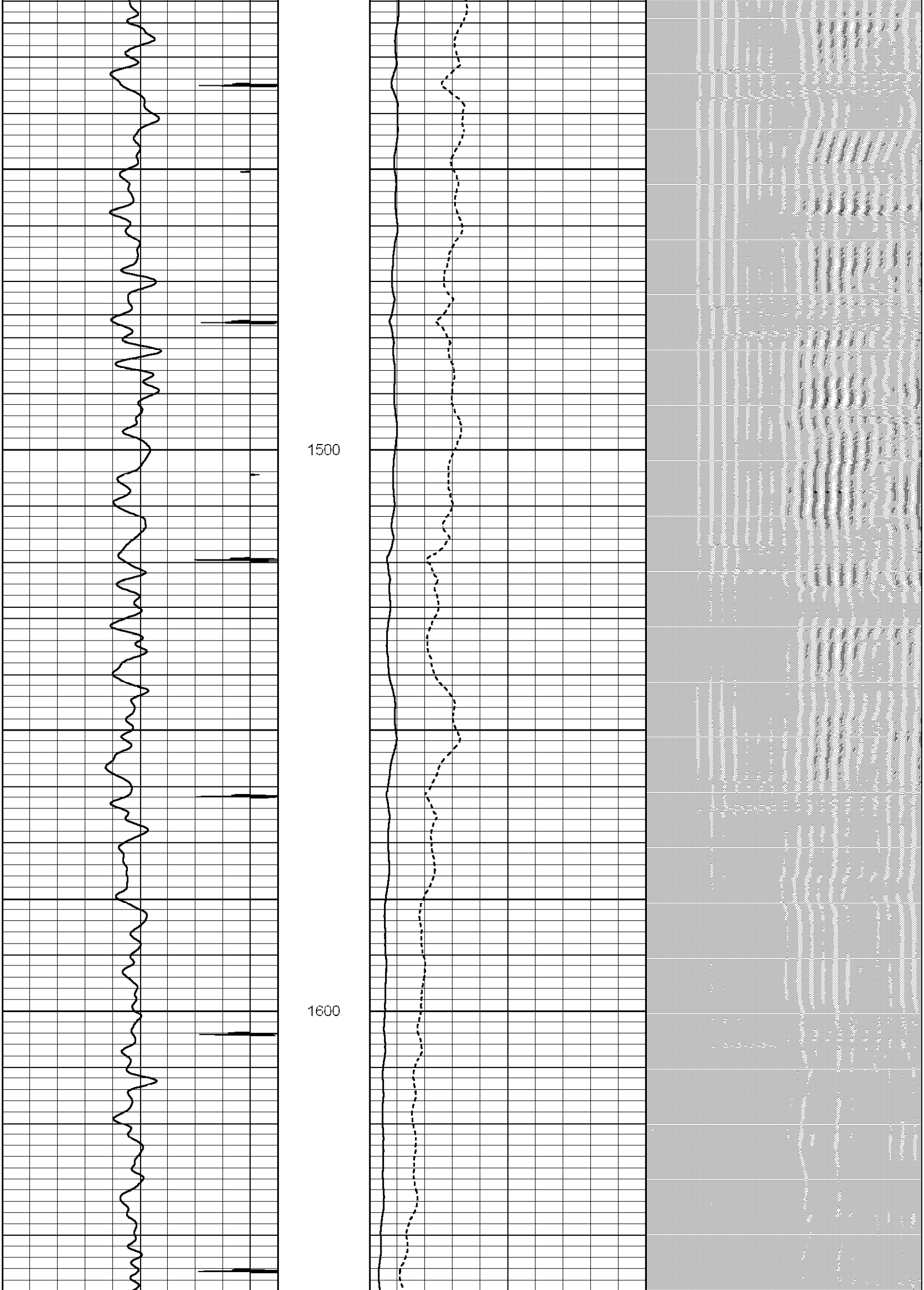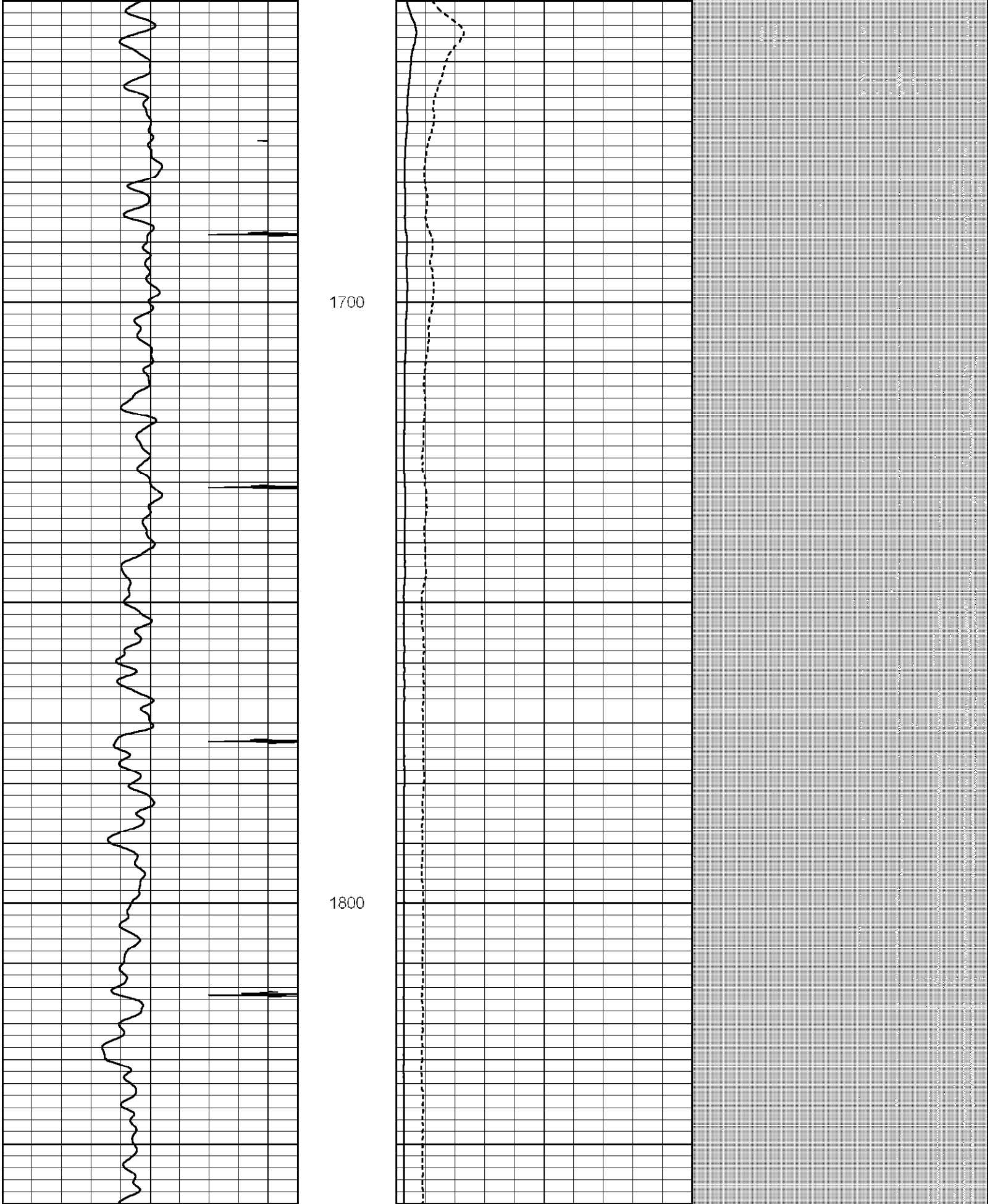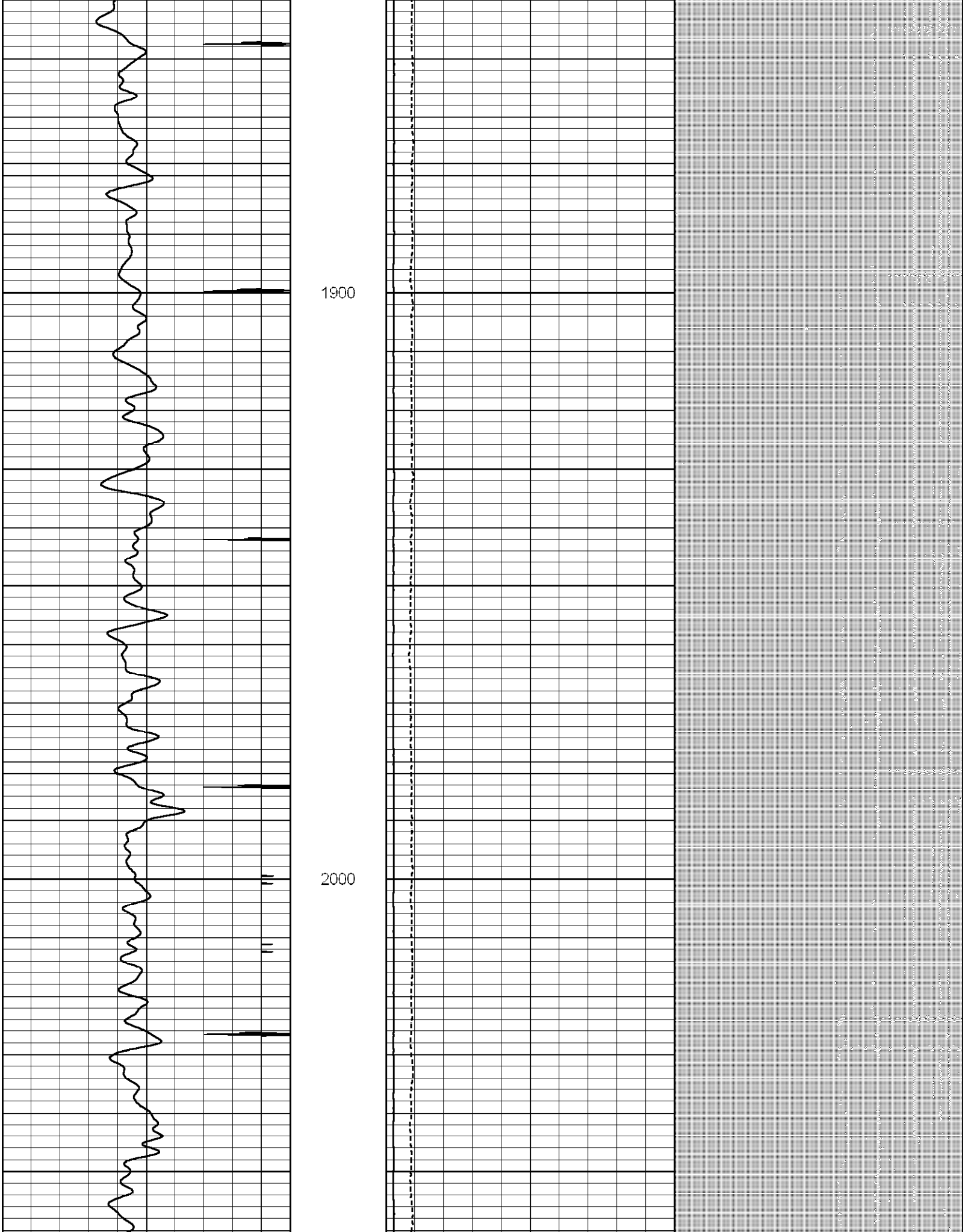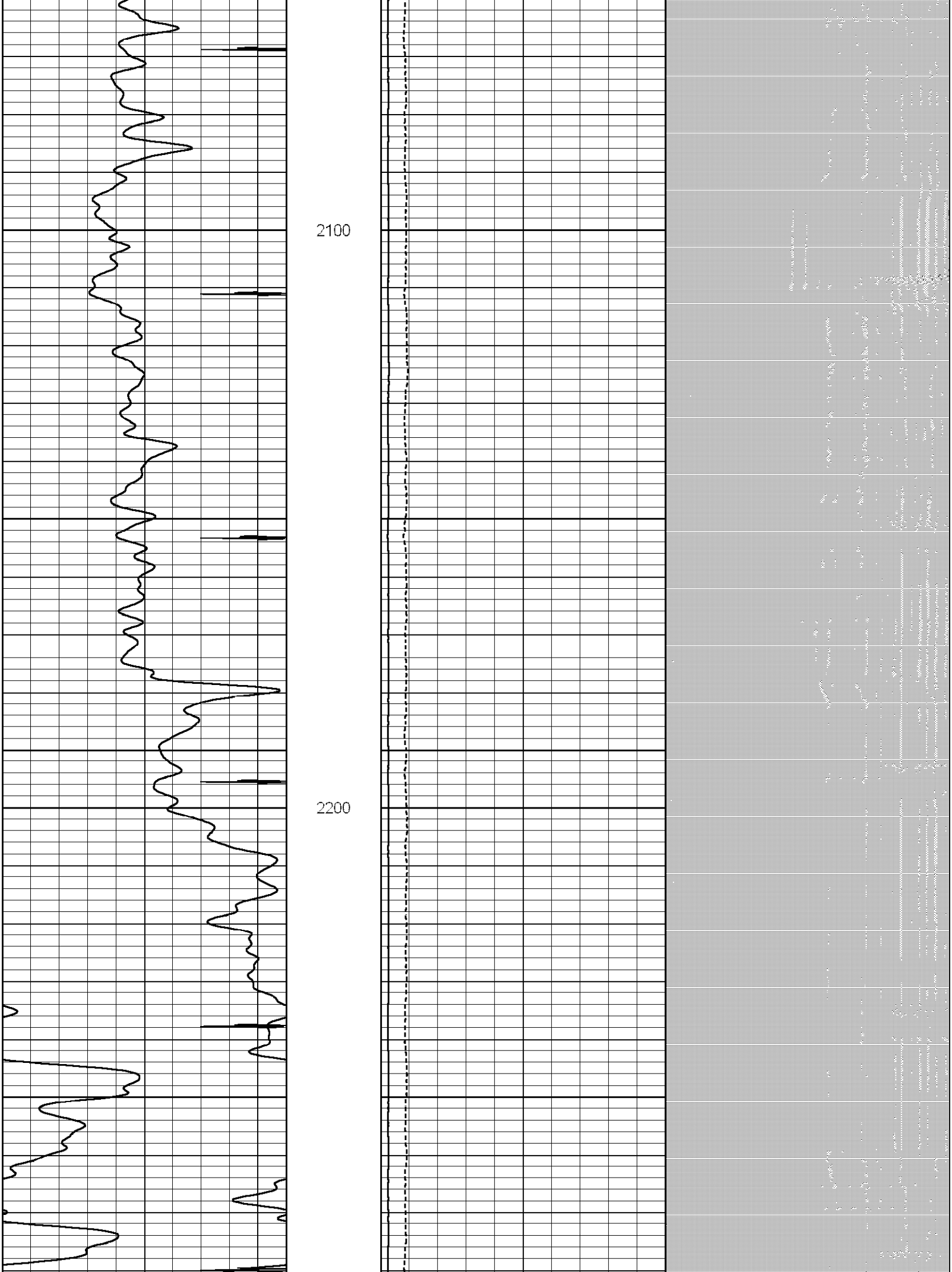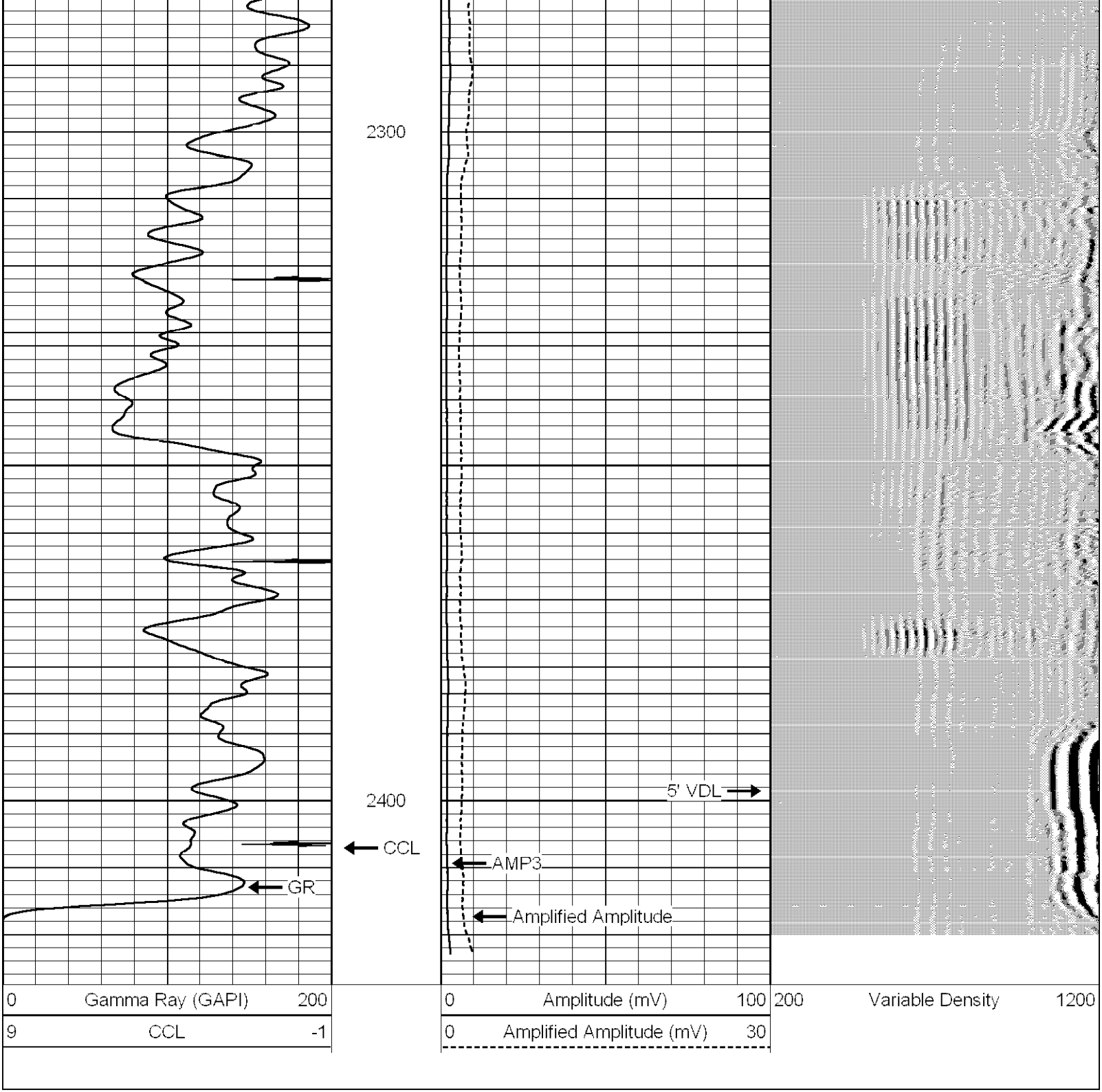Database File: finch34-12.db
Dataset Pathname: pass1
Presentation Format: cblx
Dataset Creation: Tue Mar 20 21:17:08 2007 by Log Std Casedhole 06120
Charted by: Depth in Feet scaled 1:240